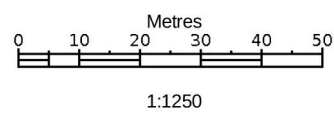




Produced 22 Apr 2015 from the Ordnance Survey National Geographic Database and incorporating surveyed revision available at this date. Reproduction in whole or part is prohibited without the prior permission of Ordnance Survey. © Crown Copyright 2015.

Ordnance Survey and the OS Symbol are registered trademarks of Ordnance Survey, the national mapping agency of Great Britain.

The representation of a road, track or path is no evidence of a right of way. The representation of features as lines is no evidence of a property boundary.

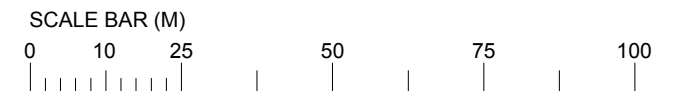
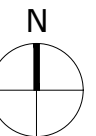


18, Spedan Cl, London
NW3 7XF

Supplied by: **Latitude Mapping Ltd**
Reference: O1845140
Centre coordinates: 525982 186030

NOTES:

DO NOT SCALE FROM DRAWINGS. ALL DIMENSIONS ARE TO BE CHECKED ON SITE. INFORM ARCHITECT OF ANY DISCREPANCIES BETWEEN DRAWINGS AND SITE DIMENSIONS AS SOON AS POSSIBLE.



ZMINKOWSKA DE BOISE ARCHITECTS

PROJECT NAME:
18 SPEDAN CLOSE

DRAWING NAME:
EXISTING SITE LOCATION PLAN

DRAWING STATUS:
PLANNING

DRAWING NUMBER: 2112.000 REVISION:

DATE: APRIL 2022 SCALE: 1:1250 @ A3