2 / 443032 South Elevation

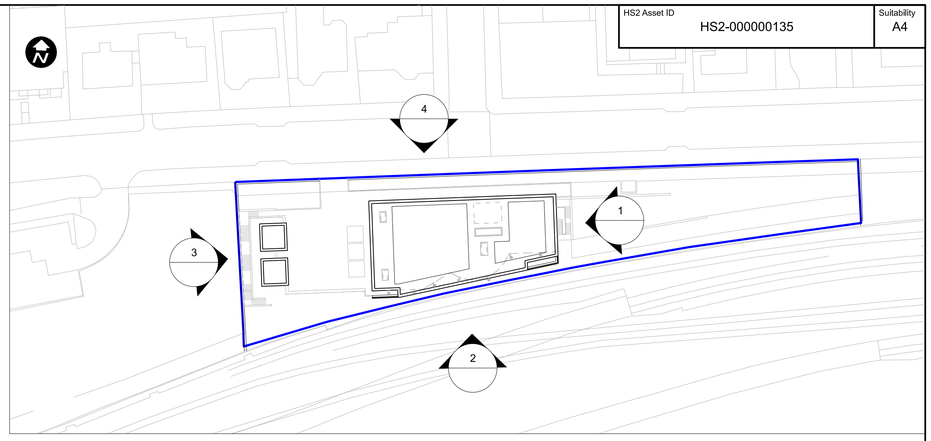

HS2 Asset ID: HS2-000000135

Suitability: A4



3 / 443032 West Elevation



1 / 443032 East Elevation



4 / 443032 North Elevation

FOR INFORMATION

Rev	Description	Drawn	Checked	Con App	HS2 App
P01	EAR-CW_Schedule 17 LA Submission	SS 29/07/21	VD 29/07/21		
P02	EAR-CW_Schedule 17 Final Submission	SS 26/10/21	VD 26/10/21		
P03	EAR-CW_Schedule 17 Final Re-Sub A	SS 13/01/22	VD 13/01/22		
C01	EAR-CW_Schedule 17 Final Re-Sub A	SS 13/01/22	VD 13/01/22	GR 04/04/22	

HS2 accepts no responsibility for any circumstances which arise from the reproduction of this document after alteration, amendment or abbreviation or if it is issued in part or issued incompletely in any way.

© Crown Copyright and database right 2018. All rights reserved. Ordnance Survey Licence number 100049190

© Crown Copyright material is reproduced with the permission of Land Registry under delegated authority from the Controller of HMSO.

This material was last updated on 2018 and may not be copied, distributed, sold or published without the formal permission of Land Registry. Only an official copy of a title plan or register obtained from the Land Registry may be used for legal or other official purposes.

Scale with caution as distortion can occur.

Legends/Notes:

G1. All dimensions are in meters unless noted otherwise.
G2. All levels are in meters relative to OD (Ordnance Datum, Newlyn) unless noted otherwise.
G3. Global coordinates are indicated by Eastings (E) and Northings (N) to the project snake grid.
G4. All angles are in degrees (0° 360°) unless noted otherwise.
G5. Dimensions are not to be scaled from the drawing.
G6. Dimensions and levels are approximate and subject to Detail Design.
G7. Landscaped areas subject to future Schedule 17 approvals.
G8. Only the location for boundary walls and fencing is for approval. The design of these structures are not for approval.
G9. For Material Details see plan 1MC03-SCJ_SDH-AR-DPH-SS02_SL01-440091, for specific material reference please see numbers in brackets.
G10. Drawings referred to in the plan are for information only.
G11. Adelaide Road wall is shown indicatively - not for approval.
G12. Landscape elements are shown inditively - please refer to landscape drawings for proposal.

HS2

Registered in England Registration No. 06791686
Registered office: 2 Snow Hill, Queensway, Birmingham, B4 6GA

OFFICIAL

Creator/Originator: SCS JV - Design House

Zone: Adelaide Road Vent Shaft

Project/Contract: HS2-MWCC SCS Sector S1

Design Stage: Detailed Design

Discipline/Function: Architectural

Drawing Title: Adelaide Road Vent Shaft
Schedule 17 Plans and Specifications
Illustrated Elevation
For Information

Drawn	Checked	Approved
S.Sevilla	V.De Siqueira	C.Gomez

Date	Scale	Size
04/04/22	N/A	A1

Drawing No.: 1MC03-SCJ_SDH-AR-DEL-SS02_SL01-443032

Rev.: C01

HS2 Ltd Code 1 Accepted