HS2 Asset ID	Suitability
HS2-000000135	A4

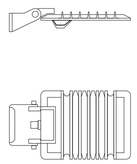

Detail 1
LED Luminaire

Reference "A1,A2"
Building mounted luminaire

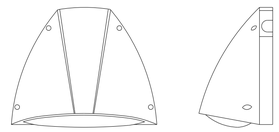

Detail 2
LED Wall Mounted Luminaire

Reference 'B1, B2' Surface mounted Luminaire

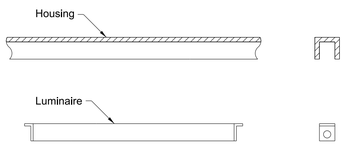

Detail 3
LED Handrail Integrated Luminaire

Reference - "D1, D2" handrail integrated luminaire

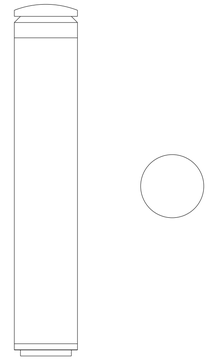

Detail 4
LED Surface Mounted Luminaire

Reference - "F1" Surface Mounted Luminaire

ISSUED FOR ACCEPTANCE

Rev	Description	Drawn	Checked	Con App	HS2 App
P01	EAR-CW_Schedule 17 Submission	AB 20/04/21	SK 22/04/21		
P02	EAR-CW_Schedule 17 LA Submission	MR 02/08/21	CE 02/08/21		
P03	EAR-CW_Schedule 17 Final Submission	TB 26/10/21	SK 29/10/21		
C01	EAR-CW_Schedule 17 Final Submission	TB 26/10/21	SK 29/10/21	GR 04/04/22	

HS2 accepts no responsibility for any circumstances which arise from the reproduction of this document after alteration, amendment or abbreviation or if it is issued in part or issued incompletely in any way.

© Crown Copyright and database right 2018. All rights reserved.
Ordnance Survey Licence number 100049190

© Crown Copyright material is reproduced with the permission of Land Registry under delegated authority from the Controller of HMSO.

This material was last updated on 2018 and may not be copied, distributed, sold or published without the formal permission of Land Registry.
Only an official copy of a title plan or register obtained from the Land Registry may be used for legal or other official purposes.

Scale with caution as distortion can occur.

Legends/Notes:

G1. All dimensions are in millimetres unless noted otherwise.
G2. All levels are in metres relative to OD (Ordnance Datum, Newlyn) unless noted otherwise.
G3. Chainages are expressed in metres and measured from Euston Station.
G4. Global coordinates are indicated by Eastings (E) and Northings (N) to the project snake grid.
G5. All angles are in degrees (0°360°) unless noted otherwise.
G6. Dimensions are not to be scaled from the drawing.
G7. For the scope of works by the rail systems contractor, as indicatively shown on the drawings, refer to WI 100

1. This drawing is to be used for HS2 Schedule 17 planning applications only. This drawing is not for use for construction.

HS2

Registered in England Registration No. 06791686
Registered office: 2 Snow Hill, Queensway, Birmingham, B4 6GA

OFFICIAL

Creator/Originator
SCS JV - Design House

Zone
Adelaide Road Vent Shaft

Project/Contract
HS2-MWCC SCS Sector S1

Design Stage
Detailed Design

Discipline/Function
Electrical

Drawing Title
Adelaide Road Vent Shaft
Schedule 17 Plans and Specifications
External Lighting and Installation
Details For Approval

Drawn	Checked	Approved
T Burridge	S King	C.Gomez
Date	**Scale**	**Size**
04/04/22	NTS	A1

Drawing No.
1MC03-SCJ_SDH-EL-DDE-SS02_SL01-444451

Rev.
C01

HS2 Ltd Code 1 Accepted