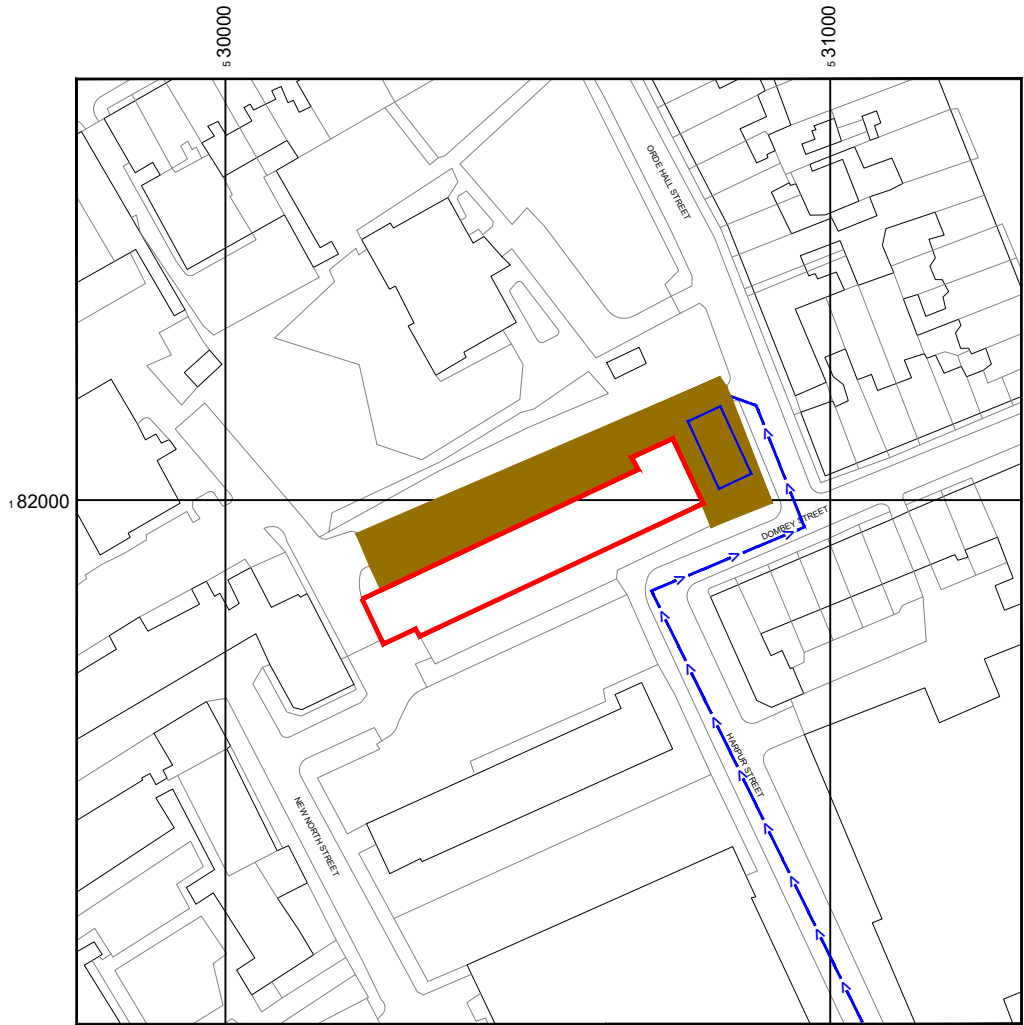


SITE LOCATION




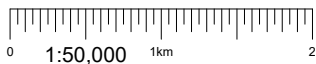
Reproduced by permission of Ordnance Survey on behalf of the Controller of Her Majesty's Stationery Office  
All rights reserved. © Crown Copyright licence no. 100036358



Reproduced by permission of Ordnance Survey on behalf of the Controller of Her Majesty's Stationery Office  
All rights reserved. © Crown Copyright licence no. 100036358

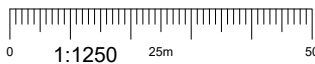
NGR E: 530567 N: 181912

SITE AREA PLAN



SITE PHOTOGRAPH

SITE LOCATION PLAN



GOOGLE MAPS QR CODE

GOOGLE MAPS - <https://goo.gl/maps/YvZri66RxKhm7cfH8>

GOOGLE STREETVIEW - <https://goo.gl/maps/bNL214Cx2oQhrcNQA>

NOTES:

1. ALL DIMENSIONS IN MM UNLESS OTHERWISE NOTED.

DIRECTIONS TO SITE:

Take M4 to Central London at Hogarth Roundabout, take the 1st exit onto Great West Rd Chiswick/A4 and continue to follow A4. After 4miles turn to left on Montpellier St, after Montpellier Square turn onto Trevor Pl and then on right onto Knightsbridge/A315. Follow A4 for about 1.5 miles then turn right onto High Holborn/A40 and then on left to Museum St. Follow A40/A401 through Bloomsbury Way. Turn left onto Harpur St. The site is in front of you.

Site Provider's  
Property Boundary:



Access Route To Site:



Access Route:



Master:	MBNL / EE / H3:	Project:	Purpose of Issue:	Issue:
M002	MBNL	NTQR	Planning	B
Date:	20/01/2022	Revision / Upgrade Description:		
Drawn:	F. Ghergo	Minor Amendments		
Checked:	T. Clifford			
Approved:	M. Verner			
Master:	MBNL / EE / H3G:	Project:	Purpose of Issue:	Issue:
M001	MBNL	NTQR	Planning	A
Date:	22/10/2021	Revision / Upgrade Description:		
Drawn:	F. Ghergo	First Issue - Proposed H3a antenna configuration on new roof-pod and cabinets on new grillage		
Checked:	T. Clifford			
Approved:	M. Verner			



Hutchison 3G UK Limited  
Star House, 20 Grenfell Road  
Maidenhead, SL6 1EH  
Tel: 01628 765 900  
Fax: 01628 765 901



Hatfield Business Park  
Hatfield  
Hertfordshire  
AL10 9BW  
Tel: 01707 315000  
Fax: 01707 319001



Mobile Broadband Network Limited  
Sixth Floor, Thames Tower, Station Road, Reading, RG1 1LX



Site Name:	BLEMUNDSBURY RT		
Site ID:	1624114		
Address:	BLEMUNDSBURY DOMBEY ST BARNET LONDON WC1N 3PF		
Title:	002 SITE LOCATION PLAN		
Project:	NTQR		
Purpose of Issue:	GENERAL ARRANGEMENT		
EE Cell ID:	98237	MBNL Cell ID:	CMN281
3UK Cell ID:	-		
Master Drawing No:	1624114_CMN281_98237_M002		
Issue:	B		