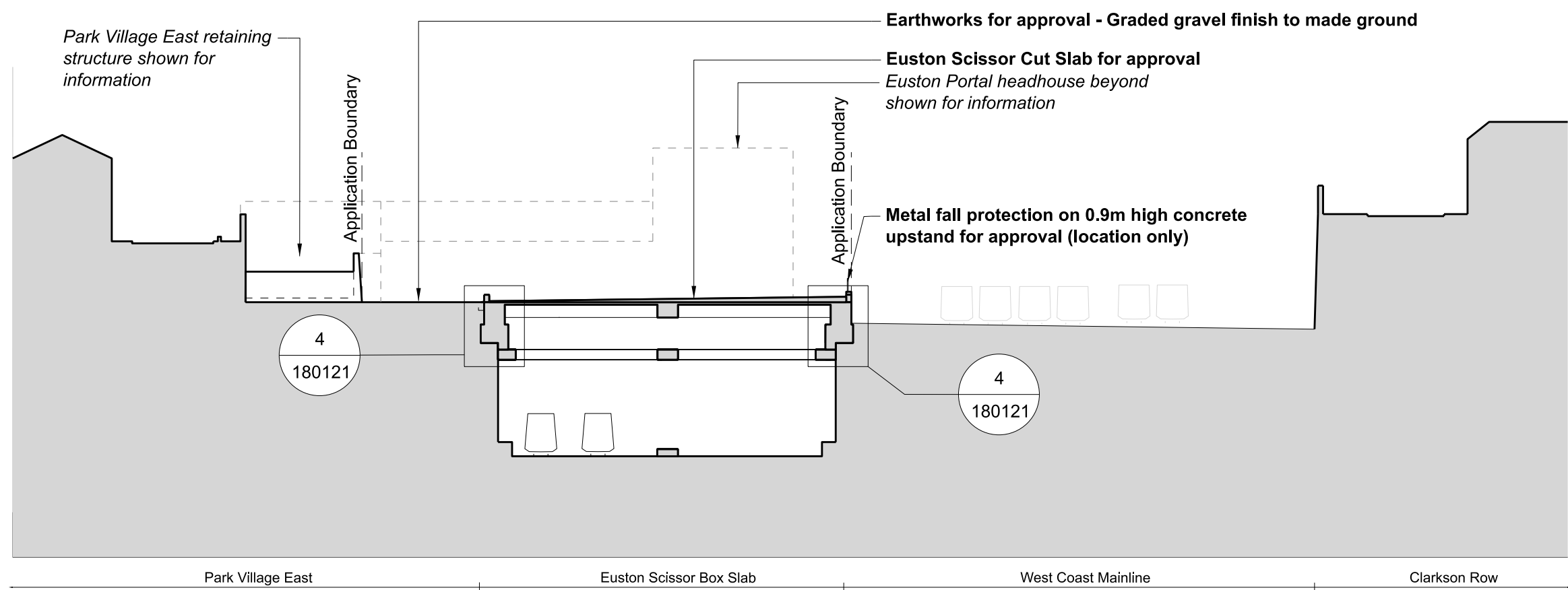
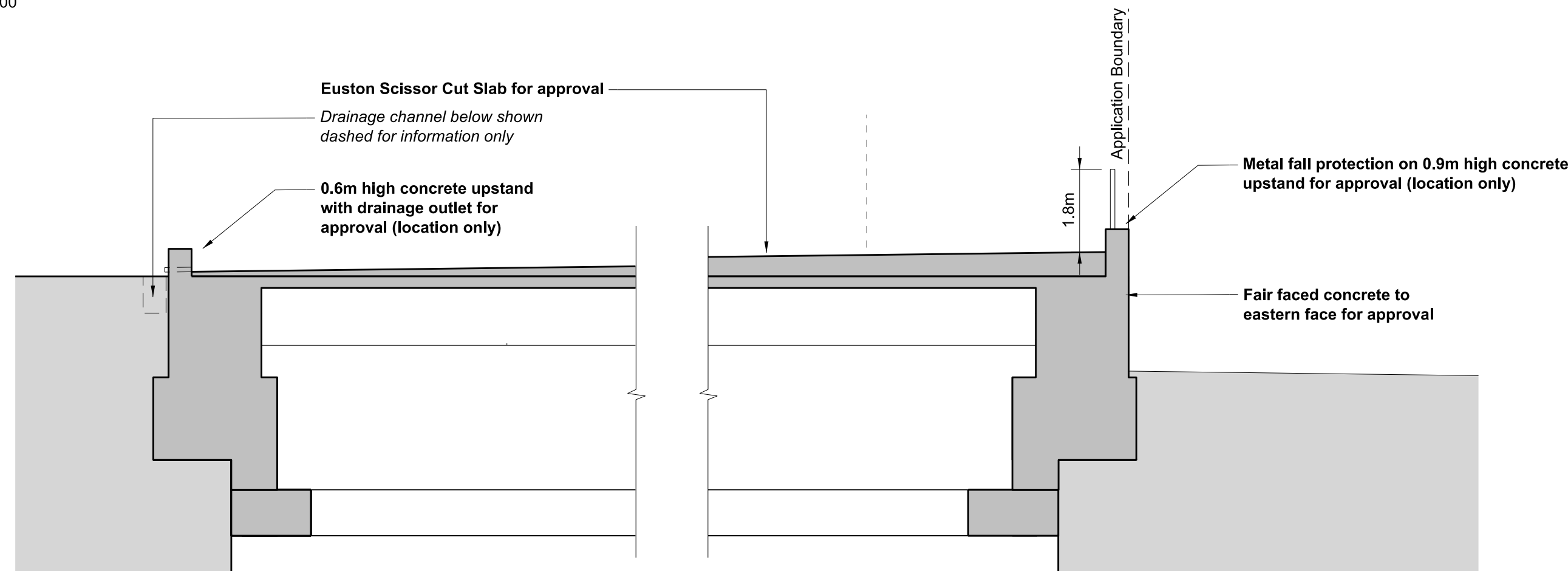


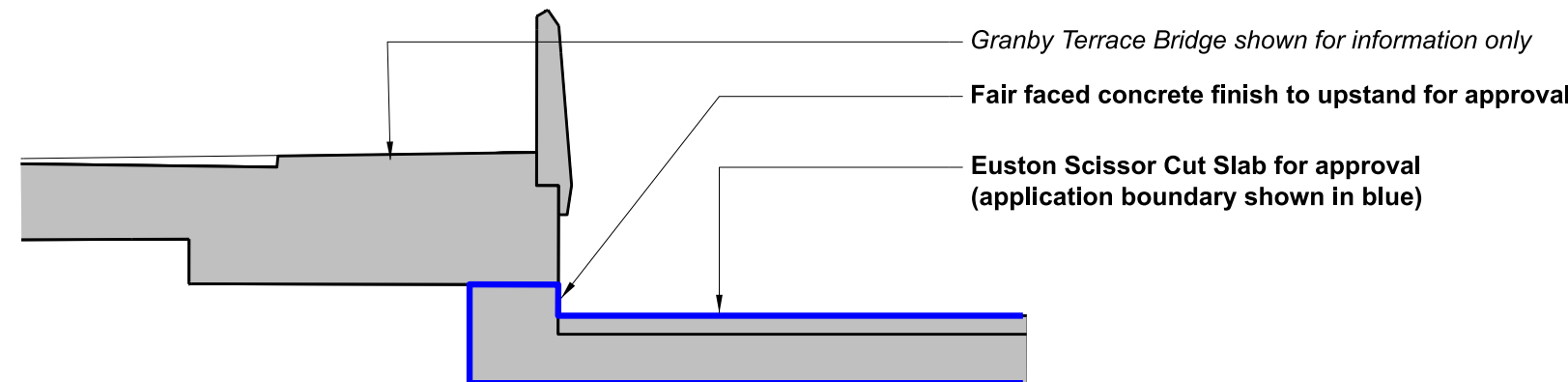
1 Longitudinal Section
1:500



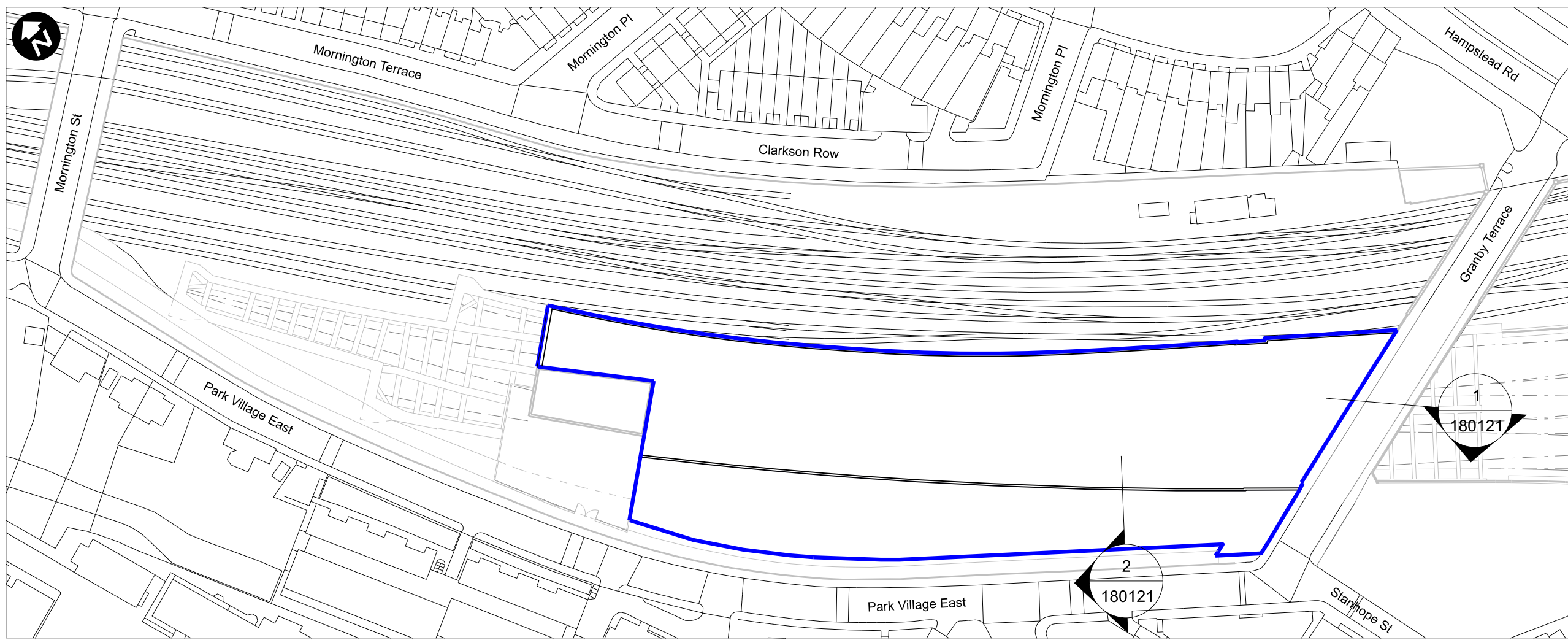
2 Cross Section
1:500



4 Cross Section Detail
1:100



3 Long Section Detail
1:100



3 Location plan
1:1250

ISSUED FOR ACCEPTANCE

Key					
Application Boundary					
<div><div>METRES @ 1:500</div><div><div>0</div><div>5</div><div>10</div><div>20</div><div>50</div></div></div>					
<div><div>METRES @ 1:1250</div><div><div>0</div><div>10</div><div>25</div><div>50</div><div>125</div></div></div>					
P01	ESB-MW_Schedule 17 Submission	MP	KM	27/09/21	28/09/21
P02	ESB-MW_Schedule 17 LA Submission	JL	KM	09/12/21	09/12/21
P03	ESB-MW_Schedule 17 Final Submission	JL	KM	08/03/22	08/03/22
Rev	Description	Drawn	Checked	Con App	HS2 App

HS2 accepts no responsibility for any circumstances which arise from the reproduction of this document after alteration, amendment or abbreviation or if it is issued in part or issued incompletely in any way.
© Crown Copyright and database right 2018. All rights reserved. Ordnance Survey Licence number 100049190
© Crown Copyright material is reproduced with the permission of Land Registry under delegated authority from the Controller of HMSO. This material was last updated on 2018 and may not be copied, distributed, sold or published without the formal permission of Land Registry. Only an official copy of a title plan or register obtained from the Land Registry may be used for legal or other official purposes.

Legends/Notes:
G1. All dimensions are in millimetres unless noted otherwise.
G2. All levels are in metres relative to OD (Ordnance Datum, Newlyn) unless noted otherwise.
G3. Chainages are expressed in metres and measured from Euston Station.
G4. Global coordinates are indicated by Eastings (E) and Northings (N) to the project snake grid.
G5. All angles are in degrees (0°-360°) unless noted otherwise.
G6. Dimensions are not to be scaled from the drawing.
G7. For the scope of works by the rail systems contractor, as indicatively shown on the drawings, refer to VI 100
G8. The current design is based on Project Master Alignment (PMA) 3.0.

<div>HS2</div> <div>Registered in England Registration No. 06791686 Registered office: 2 Snow Hill, Queensway, Birmingham, B4 6GA</div> <div>OFFICIAL</div> <div>Creator/Originator</div> <div>SCS JV - Design House</div>
--

Zone		Project/Contract		
Euston Scissor Cut		HS2-MWCC SCS Sector S1		
Design Stage		Discipline/Function		
Detailed Design		Architectural		
Drawing Title Euston Scissor Cut - Euston Scissor Box Schedule 17 Plans and Specifications Sections For Approval		Drawn	Checked	Approved
		J Ip	K Machule	D Lewin
		Date	Scale	Size
		11/03/22	AS SHOWN	A1
		Drawing No.		Rev.
		1MC03-SCJ_SDH-AR-DSE-SS01_SL03-180121		P03