

FOR ELEVATION PART2 REFER TO AHA-KKR-PL-201-2

Copyright: All rights reserved. This drawing must not be reproduced without permission.

Only the original drawing should be relied upon. Contractors, subcontractors and suppliers must verify all dimensions on site before commencing any work or making any shop drawings.

All shop drawings to be submitted to the architect for comment prior to fabrication.

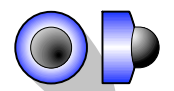
This drawing is to be read in conjunction with the Architect's specification, bills of quantities / schedules, structural, mechanical & electrical drawings and all discrepancies are to be reported to the architect.


Do not scale from this drawing. Dimensions are in millimetres unless otherwise stated.

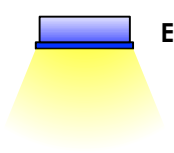
revision / date / amendments

- / 28/02/22 / ISSUED FOR PLANNING

VIDEO SURVEILLANCE LEGEND

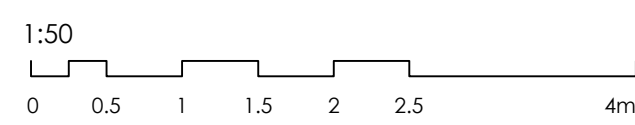
 **PROPOSED WALL MOUNTED CCTV**

 **PROPOSED VIDEO SURVEILLANCE WARNING SIGN**

 **EXISTING RE-INSTATED FLOOD LIGHTS**

For Part 2 elevation, refer to :
AHA-KKR-PL-201-2CCTV

28.02.22



FOR PLANNING

Archer Humphryes Architects

Basement
Central House
142 Central Street
London, United Kingdom
EC1V 8AR
T: +44 (0) 20 7251 8555

project title			
KOKO + Hope & Anchor + Bayham Place Camden, London			
drawing title	scale	date	
Crowndale Road Elevation	1:100 @ A1	28.02.22	
PROPOSED CCTV, FLOOD LIGHTING	Drawn	Checked	DA
drawing number	revision		
AHA/KKR/PL/201-1CCTV	-		



PHOTOGRAPH OF KOKO FRONT
FACADE AND CROWNDALE
ROAD SHOWING EXISTING
FLOOD LIGHTING FIXTURES
(2016).
THESE FLOOD LIGHTS WERE
REMOVED DURING
CONSTRUCTION WORKS AND
ARE TO BE RE-INSTATED IN THEIR
ORIGINAL LOCATION.