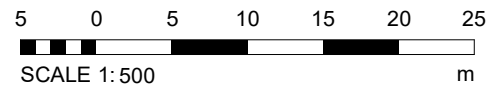
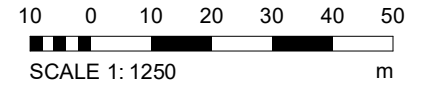
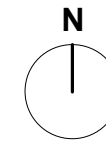




1. Site - Block Plan
1 : 500



2. Site - Location Plan



Notes - Boundaries

A Application site boundary determined using OS Data.

Legend - Boundaries

— Site Boundary

PROJECT	SCALE @ A3	DATE	BY	DATE
57 Fortess Road, London	As indicated	4 NOV 2021	JS	
CLIENT	STATUS			
Sharer Investments (3) Ltd	PLANNING			
TITLE	PROJECT NO.	DRAWING NO.	REV.	
Site - Location and Block Plan	DA21078.	001.		
NOTES				
<p>© COPYRIGHT - ALL RIGHTS RESERVED. THIS DRAWING MUST NOT BE REPRODUCED WITHOUT PRIOR WRITTEN CONSENT. DRAWING TO BE USED FOR THE STATUS INDICATED ONLY. ALL DIMENSIONS AND SETTING OUT SHALL BE CHECKED AND CONFIRMED ON SITE. ANY DISCREPANCIES TO BE REPORTED TO THE DESIGNER PRIOR TO THE COMMENCEMENT OF ANY WORK. ALL WORK AND MATERIALS TO BE IN ACCORDANCE WITH CURRENT STATUTORY LEGISLATION, RELEVANT CODES OF PRACTICE AND BRITISH STANDARDS. ALL DIMENSIONS ON THIS DRAWING ARE IN MILLIMETRES (UNLESS OTHERWISE STATED).</p>				

