



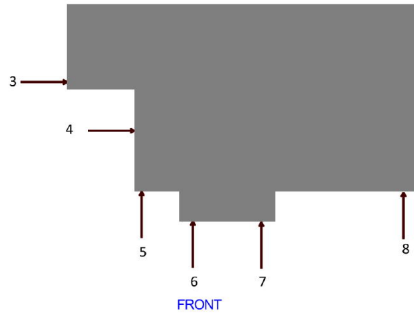
**LEVEL MONITORING - RELATIVE SURVEY READINGS**

<b>Provider Details</b>		<b>Client Details</b>			<b>Risk Address</b>	
Name:	MHN Ltd	Insurance Co.:	Allianz		Occupier:	Deltamist Ltd
		Client Name:	Crawford & Co		Address:	Flats 1 - 9
Date of Issue:	10/3/22	Contact:			Address:	8 Compayne Gardens
		Email:			Town:	
		Client Ref:			County:	
		Address:			Post Code:	NW6 3DH
<b>Monitoring Details</b>		Address:			Tel Home:	
Instruction Date:	5/5/21	Town:			Tel Work:	
First Reading Date:	27/05/2021	County:			Mobile:	
Maximum No Visits:	8	Post Code:			Other:	
Anticipated Expiry Date:	Sep 2022	Other Email:				
Monitoring Int:	2 Monthly					

Row No.	Point Name	X Co-ordinate	Y Co-ordinate	1	2	3	4	5	6	7	8	9	10	11	12
<b>Target Date:</b>															
<b>Reading Date:</b>				27/5/21	1/8/21	3/10/21	2/12/21	9/3/22							
<b>Issue Date:</b>				28/5/21	2/8/21	4/10/21	6/12/21	10/3/22							
1		0.00	0.00												
2	1	-5.00	0.00	10.0000	10.0000	10.0000	10.0000	10.0000							
3	2	-10.50	0.00	9.8050	9.8050	9.8051	9.8056	9.8052							
4	3	-10.50	-9.00	9.8372	9.8366	9.8353	9.8370	9.8371							
5		-8.50	-9.00												
6	4	-8.50	-10.00	9.8850	9.8847	9.8836	9.8844	9.8855							
7	5	-8.50	-14.00	9.8115	9.8105	9.8075	9.8099	9.8119							
8		-7.50	-14.00												
9	6	-6.50	-15.00	9.8596	9.8589	9.8564	9.8590	9.8605							
10	7	-4.00	-15.00	9.8800	9.8791	9.8778	9.8797	9.8799							
11		-3.00	-14.00												
12	8	0.00	-14.00	9.9267	9.9267	9.9253	9.9268	9.9274							
13															
14															
15															
16															
17															
18															
19															
20															
21															
22															
23															
24															
25															
26															
27															
28															
29															
30															
31															
32															
33															
34															
35															
36															
37															
38															
39															
40															
41															
42															
43															
44															



- 10/03/2022
- No new concerns raised at time of visit.
- It was not possible to install all stations within a common brickcourse. Therefore initial readings cannot be interpreted as



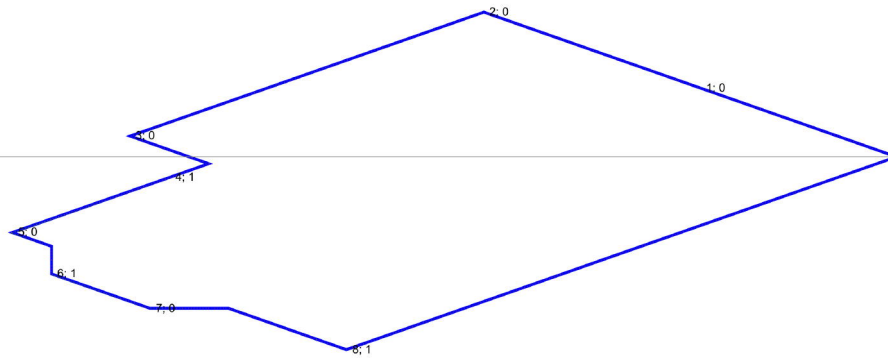
Initial readings cannot be interpreted as Distortion Data.

- Readings have been made relative to Point 1. It has an assumed value of 10.0000m. If this is not appropriate, please advise if a deep datum is required?
- Further readings to be taken May 22.



### LEVEL MONITORING - RELATIVE MOVEMENT SKETCH

Client: Crawford & Co



Datum Reading	Reading 1 (27/5/21)	Reading 2 (18/21)	Reading 3 (3/10/21)	Reading 4 (2/12/21)	Reading 5 (9/3/22)	Reading 6 (0/1/00)
Reading 7 (0/1/00)	Reading 8 (0/1/00)	Reading 9 (0/1/00)	Reading 10 (0/1/00)	Reading 11 (0/1/00)	Reading 12 (0/1/00)	

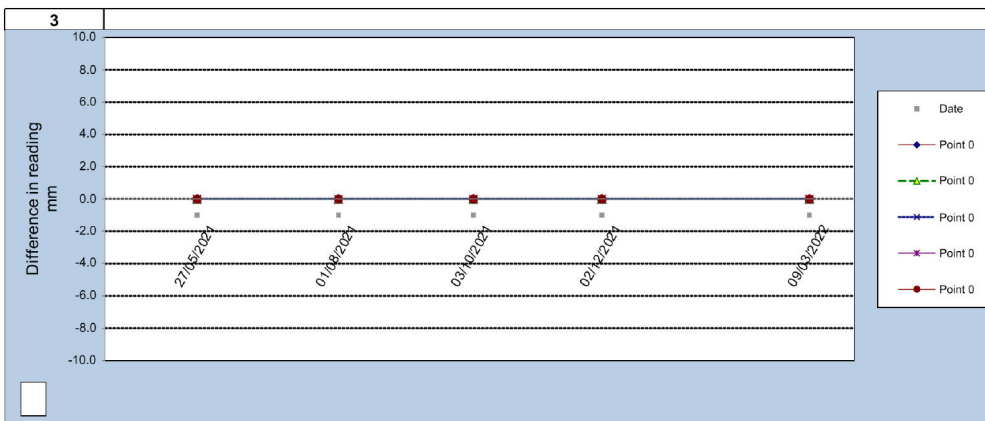
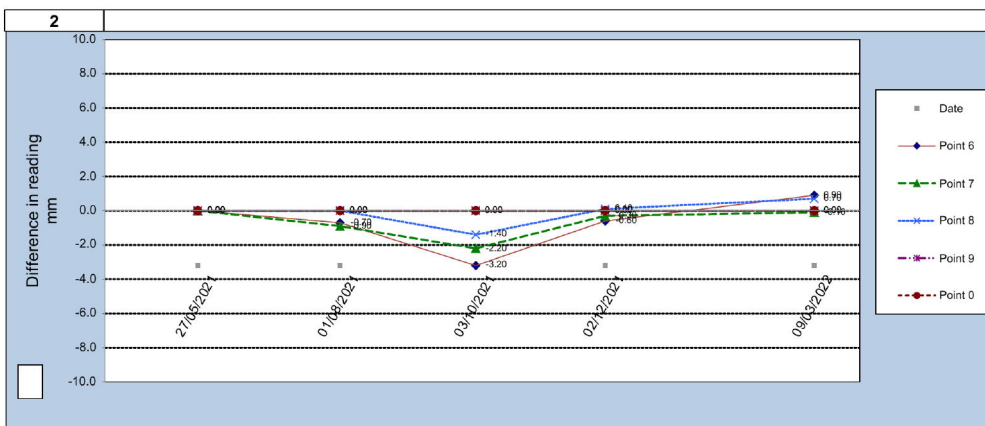
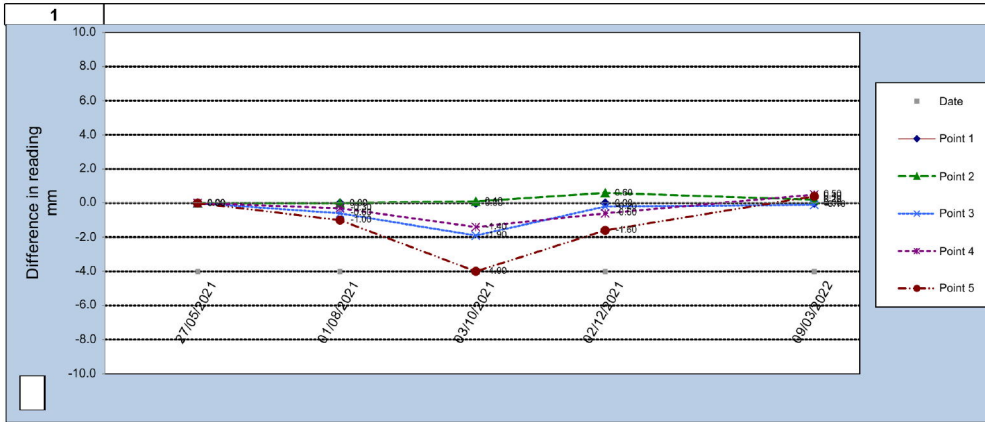
Notes:  
Vertical distorted scale 1: 5  
Point labels give level difference of last reading from original datum in mm.



### LEVEL MONITORING - RELATIVE SURVEY READINGS

Client: Crawford & Co

Chart Scale 1:1000



Standard Comments for selection in Readings and Sketch Worksheets  
User may edit these as appropriate

Standard Comments	
No Comment	
Standard Comment 1	<a href="#">The Occupier expressed concerns</a>
Standard Comment 2	<a href="#">The Occupier expressed no new concerns</a>
Standard Comment 3	<a href="#">Standard Comment 3</a>
Standard Comment 4	<a href="#">Standard Comment 4</a>
Standard Comment 5	

Standard Bullet
●