
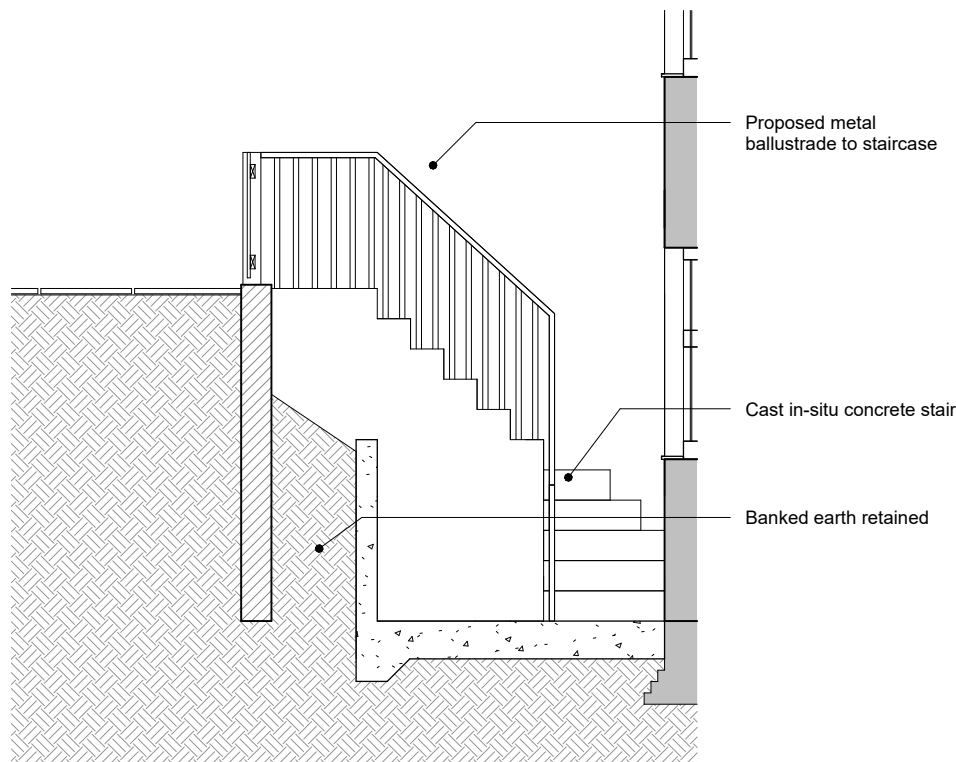



Existing Steps Elevation  
1 : 50



Existing Front Fence Elevation  
1 : 50



Proposed Steps Elevation  
1 : 50



Proposed Front Fence Elevation  
1 : 50

02.02.22 A Additional Planning Drawings - Front Elevation and Steps

date	rev	note
------	-----	------

**2103** 27 Willow Road

Status: Tender

Client: Maisie Lawrence

First Issue Date: 02/02/22

Drawing: Existing and Proposed Front Elevations and Steps Sections

Drawing No. 2103-P005 Rev: A

Drawn By: VM Checked By: MP

Scale: 1 : 50 @ A3

**Drawing Notes**  
 1. This drawing is prepared solely for design and planning submission purposes.  
 2. All dimensions must be checked on site and any discrepancies verified with the architect.  
 3. Unless shown otherwise, all dimensions are to structural surfaces.  
 4. All work must comply with relevant building Standards and Building Regulations requirements. Drawing errors and omissions to be reported to the architect.

THIS IS NOT A CONSTRUCTION DRAWING, IT IS UNSUITABLE FOR THE PURPOSE OF CONSTRUCTION AND MUST ON NO ACCOUNT BE USED AS SUCH.



MAP Architecture  
 144 Cambridge Heath Road  
 London, E1 5QJ  
 www.map-architecture.co.uk / tel: 020 7096 5007  
 email: studio@map-architecture.co.uk