

524400 524800 524800 525000 525200 525400 525600 525800 526000 526200 526400 526600 526800 527000

Ordnance Survey Plan

Published 1967 - 1968

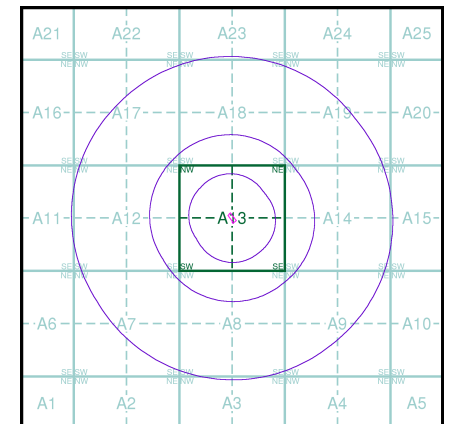
Source map scale - 1:10,000

The historical maps shown were reproduced from maps predominantly held at the scale adopted for England, Wales and Scotland in the 1840's. In 1854 the 1:2,500 scale was adopted for mapping urban areas; these maps were used to update the 1:10,560 maps. The published date given therefore is often some years later than the surveyed date. Before 1938, all OS maps were based on the Cassini Projection, with independent surveys of a single county or group of counties, giving rise to significant inaccuracies in outlying areas. In the late 1940's, a Provisional Edition was produced, which updated the 1:10,560 mapping from a number of sources. The maps appear unfinished - with all military camps and other strategic sites removed. These maps were initially overprinted with the National Grid. In 1970, the first 1:10,000 maps were produced using the Transverse Mercator Projection. The revision process continued until recently, with new editions appearing every 10 years or so for urban areas.

Map Name(s) and Date(s)

| | |
|----------|----------|
| TQ28NW | TQ28NE |
| 1968 | 1968 |
| 1:10,560 | 1:10,560 |
| TQ28SW | TQ28SE |
| 1967 | 1968 |
| 1:10,560 | 1:10,560 |

Historical Map - Slice A



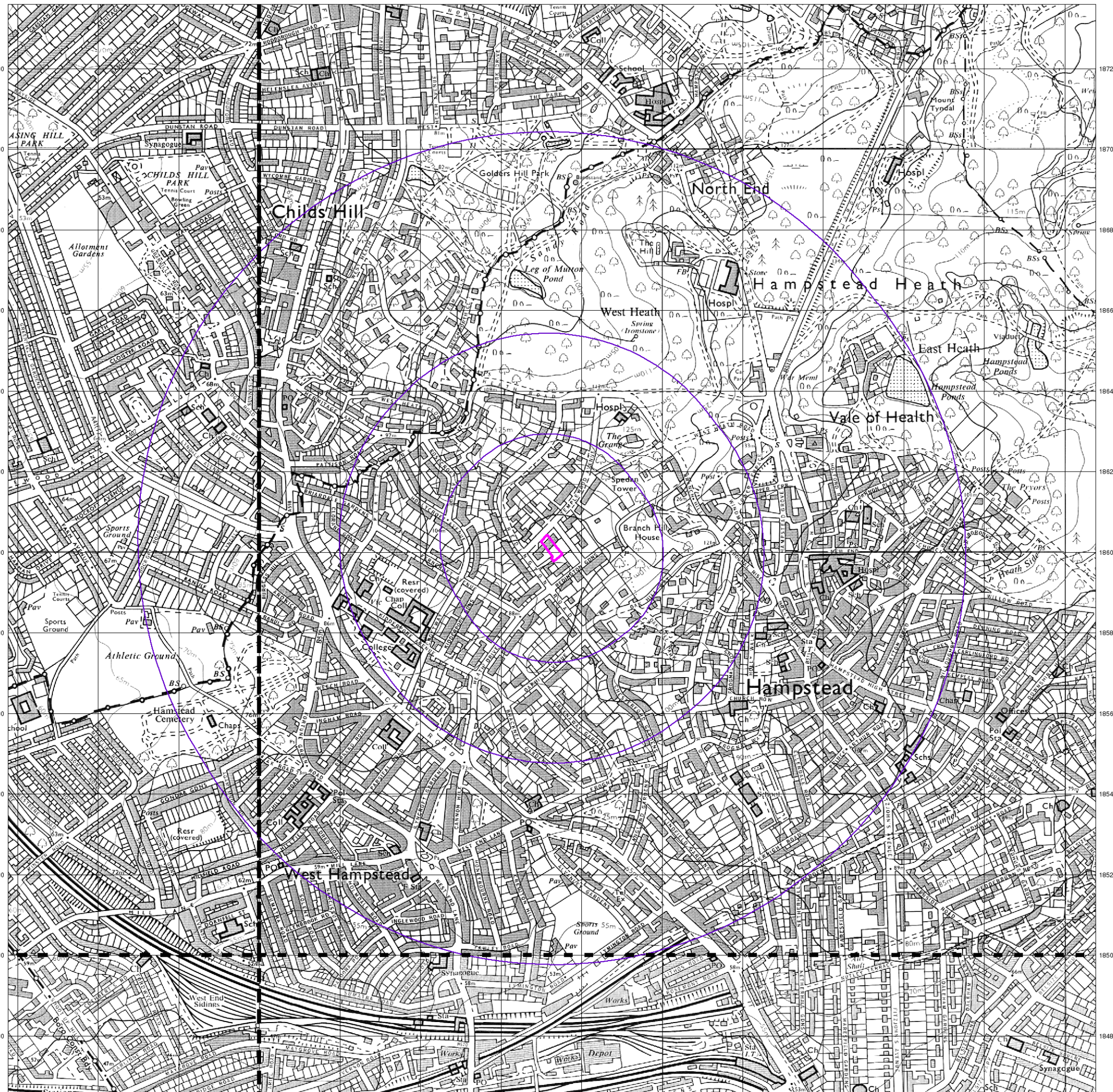
Order Details

Order Number: 288750179_1_1
Customer Ref: P21-336
National Grid Reference: 525730, 186010
Slice: A
Site Area (Ha): 0.15
Search Buffer (m): 1000

Site Details

2, Templewood Avenue, LONDON, NW3 7XA

524400 524800 524800 525000 525200 525400 525600 525800 526000 526200 526400 526600 526800 527000



© Crown copyright and Landmark Information Group Limited 2021. All Rights Reserved.



Ordnance Survey Plan

Published 1974 - 1978

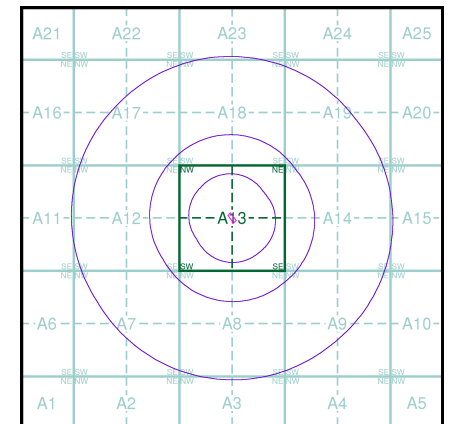
Source map scale - 1:10,000

The historical maps shown were reproduced from maps predominantly held at the scale adopted for England, Wales and Scotland in the 1840's. In 1854 the 1:2,500 scale was adopted for mapping urban areas; these maps were used to update the 1:10,560 maps. The published date given therefore is often some years later than the surveyed date. Before 1938, all OS maps were based on the Cassini Projection, with independent surveys of a single county or group of counties, giving rise to significant inaccuracies in outlying areas. In the late 1940's, a Provisional Edition was produced, which updated the 1:10,560 mapping from a number of sources. The maps appear unfinished - with all military camps and other strategic sites removed. These maps were initially overprinted with the National Grid. In 1970, the first 1:10,000 maps were produced using the Transverse Mercator Projection. The revision process continued until recently, with new editions appearing every 10 years or so for urban areas.

Map Name(s) and Date(s)

| | |
|----------|----------|
| TQ28NW | TQ28NE |
| 1978 | 1976 |
| 1:10,000 | 1:10,000 |
| TQ28SW | TQ28SE |
| 1975 | 1974 |
| 1:10,000 | 1:10,000 |

Historical Map - Slice A



Order Details

Order Number: 288750179_1_1
Customer Ref: P21-336
National Grid Reference: 525730, 186010
Slice: A
Site Area (Ha): 0.15
Search Buffer (m): 1000

Site Details

2, Templewood Avenue, LONDON, NW3 7XA



Tel: 0844 844 9952
Fax: 0844 844 9951
Web: www.envirocheck.co.uk

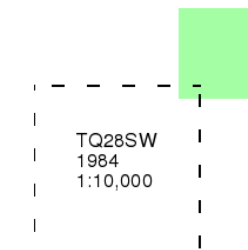
Ordnance Survey Plan

Published 1984

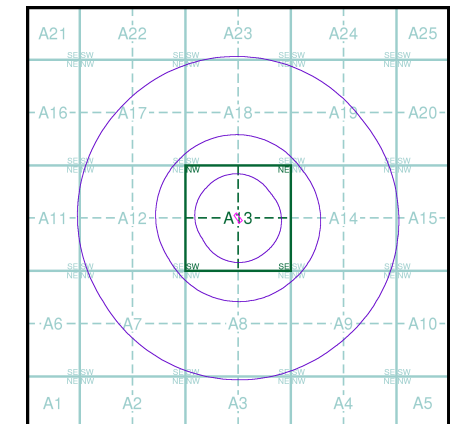
Source map scale - 1:10,000

The historical maps shown were reproduced from maps predominantly held at the scale adopted for England, Wales and Scotland in the 1840's. In 1854 the 1:2,500 scale was adopted for mapping urban areas; these maps were used to update the 1:10,560 maps. The published date given therefore is often some years later than the surveyed date. Before 1938, all OS maps were based on the Cassini Projection, with independent surveys of a single county or group of counties, giving rise to significant inaccuracies in outlying areas. In the late 1940's, a Provisional Edition was produced, which updated the 1:10,560 mapping from a number of sources. The maps appear unfinished - with all military camps and other strategic sites removed. These maps were initially overprinted with the National Grid. In 1970, the first 1:10,000 maps were produced using the Transverse Mercator Projection. The revision process continued until recently, with new editions appearing every 10 years or so for urban areas.

Map Name(s) and Date(s)



Historical Map - Slice A



Order Details

Order Number: 288750179_1_1
Customer Ref: P21-336
National Grid Reference: 525730, 186010
Slice: A
Site Area (Ha): 0.15
Search Buffer (m): 1000

Site Details

2, Templewood Avenue, LONDON, NW3 7XA

524400 524800 524800 525000 525200 525400 525600 525800 526000 526200 526400 526600 526800 527000

Ordnance Survey Plan

Published 1991 - 1996

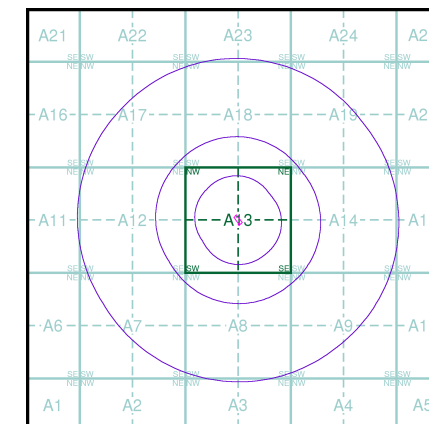
Source map scale - 1:10,000

The historical maps shown were reproduced from maps predominantly held at the scale adopted for England, Wales and Scotland in the 1840's. In 1854 the 1:2,500 scale was adopted for mapping urban areas; these maps were used to update the 1:10,560 maps. The published date given therefore is often some years later than the surveyed date. Before 1938, all OS maps were based on the Cassini Projection, with independent surveys of a single county or group of counties, giving rise to significant inaccuracies in outlying areas. In the late 1940's, a Provisional Edition was produced, which updated the 1:10,560 mapping from a number of sources. The maps appear unfinished - with all military camps and other strategic sites removed. These maps were initially overprinted with the National Grid. In 1970, the first 1:10,000 maps were produced using the Transverse Mercator Projection. The revision process continued until recently, with new editions appearing every 10 years or so for urban areas.

Map Name(s) and Date(s)

| | |
|----------|----------|
| TQ28NW | TQ28NE |
| 1993 | 1996 |
| 1:10,000 | 1:10,000 |
| TQ28SW | TQ28SE |
| 1996 | 1991 |
| 1:10,000 | 1:10,000 |

Historical Map - Slice A



Order Details

Order Number: 288750179_1_1
Customer Ref: P21-336
National Grid Reference: 525730, 186010
Slice: A
Site Area (Ha): 0.15
Search Buffer (m): 1000

Site Details

2, Templewood Avenue, LONDON, NW3 7XA