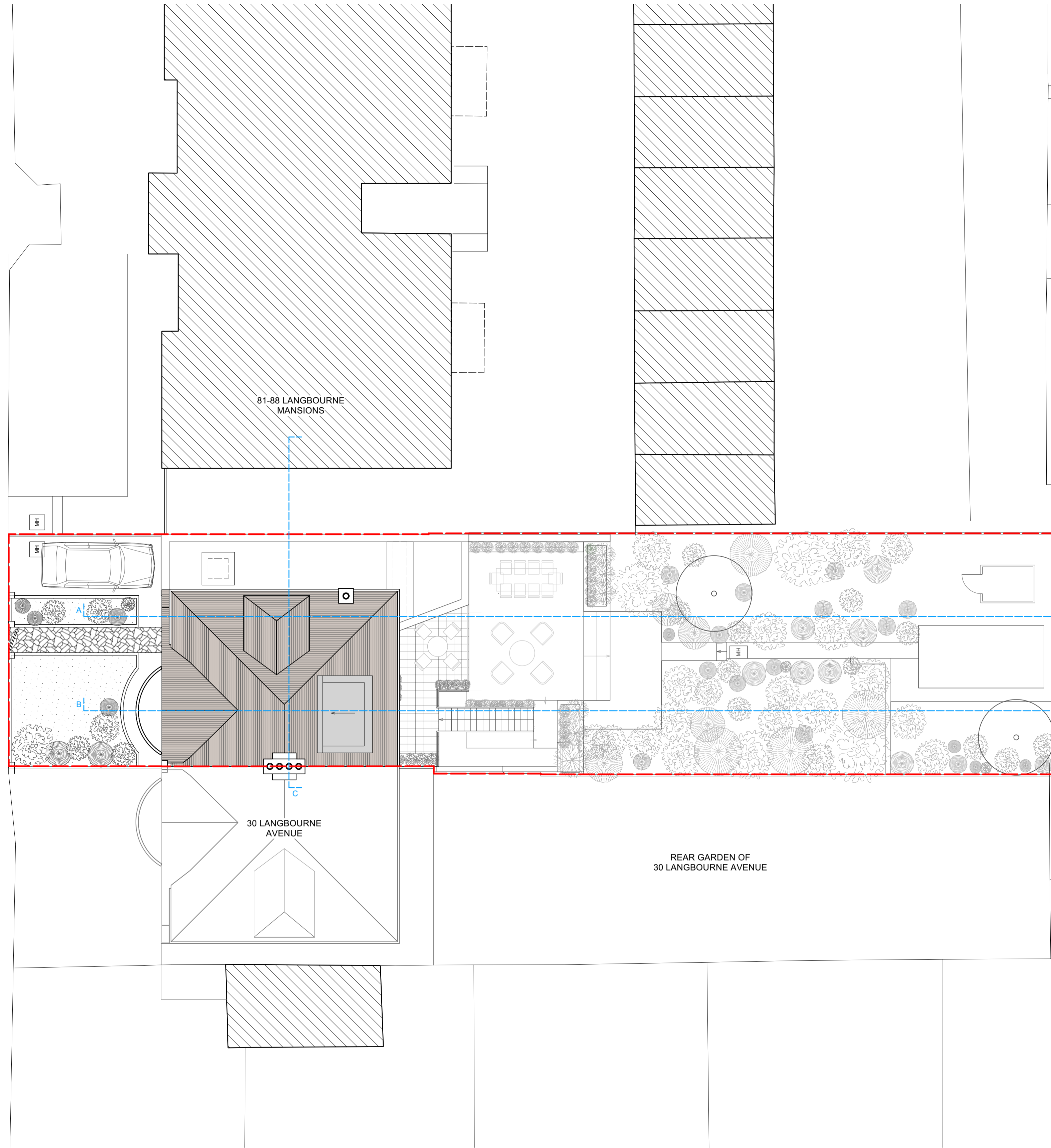
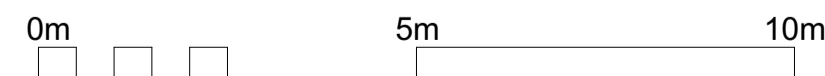
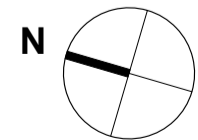


LANGBOURNE AVENUE



SITE PLAN - PROPOSED
 1:100 @ A1 / 1:200 @ A3



--- denotes site boundary

Notes

Revisions

DO NOT SCALE OFF THIS DRAWING. ALL COPYRIGHTS RELATING TO THE DESIGN WORK CONTAINED ON THIS DRAWING TO BE RETAINED BY MATTHEW GILES LTD.

Site Address **32 LANGBOURNE AVENUE, HIGHGATE, LONDON, N6 6PX**
 Client **MARY & JONNY PROTHEROE**

Matthew Giles Ltd

PROPOSED SITE PLAN

Drawing no. **21-1134-100**

Rev. A

Status **PLANNING**

Date **FEB 21**

Scale **1:50 @ A1**
1:100 @ A3

MATTHEW GILES ARCHITECTS

Unit G11, Edinburgh House, 170 Kennington Lane, London, SE11 5DP

www.matthewgilesarchitects.com Tel 020 3076 0750