





**KEY**

	SITE BOUNDARY
	EXISTING SUBTERRANEAN GAS MAINS

<b>A</b>	FIRST ISSUE	10-03-21	DR	SJ	CB
----------	-------------	----------	----	----	----

REVISION	DETAILS	DATE	DRN	CHK'D	APP'D
----------	---------	------	-----	-------	-------

CLIENT

**CADENT GAS LIMITED**

PROJECT

**1 TO 5 FALMER HOUSE**


DRAWING TITLE

**EXISTING SITE PLAN**

DRG No.	CA12446-002	REV	A
---------	-------------	-----	---

DRG SIZE	A3	SCALE	1:200	DATE	09/02/22
----------	----	-------	-------	------	----------

DRAWN BY	SJB	CHECKED BY	SJ	APPROVED BY	CB
----------	-----	------------	----	-------------	----

 **wardell armstrong**

STOKE ON TRENT | TEL 01782 276700  
WWW.WARDELL-ARMSTRONG.COM

<input type="checkbox"/> BIRMINGHAM	<input type="checkbox"/> GLASGOW
<input type="checkbox"/> BOLTON	<input type="checkbox"/> LONDON
<input type="checkbox"/> CARDIFF	<input type="checkbox"/> MANCHESTER
<input type="checkbox"/> CARLISLE	<input type="checkbox"/> NEWCASTLE UPON TYNE
<input type="checkbox"/> EDINBURGH	<input type="checkbox"/> SHEFFIELD

©Crown Copyright and database rights 2022  
Ordnance Survey 0100031673

© Copyright Reserved