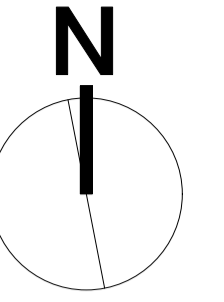
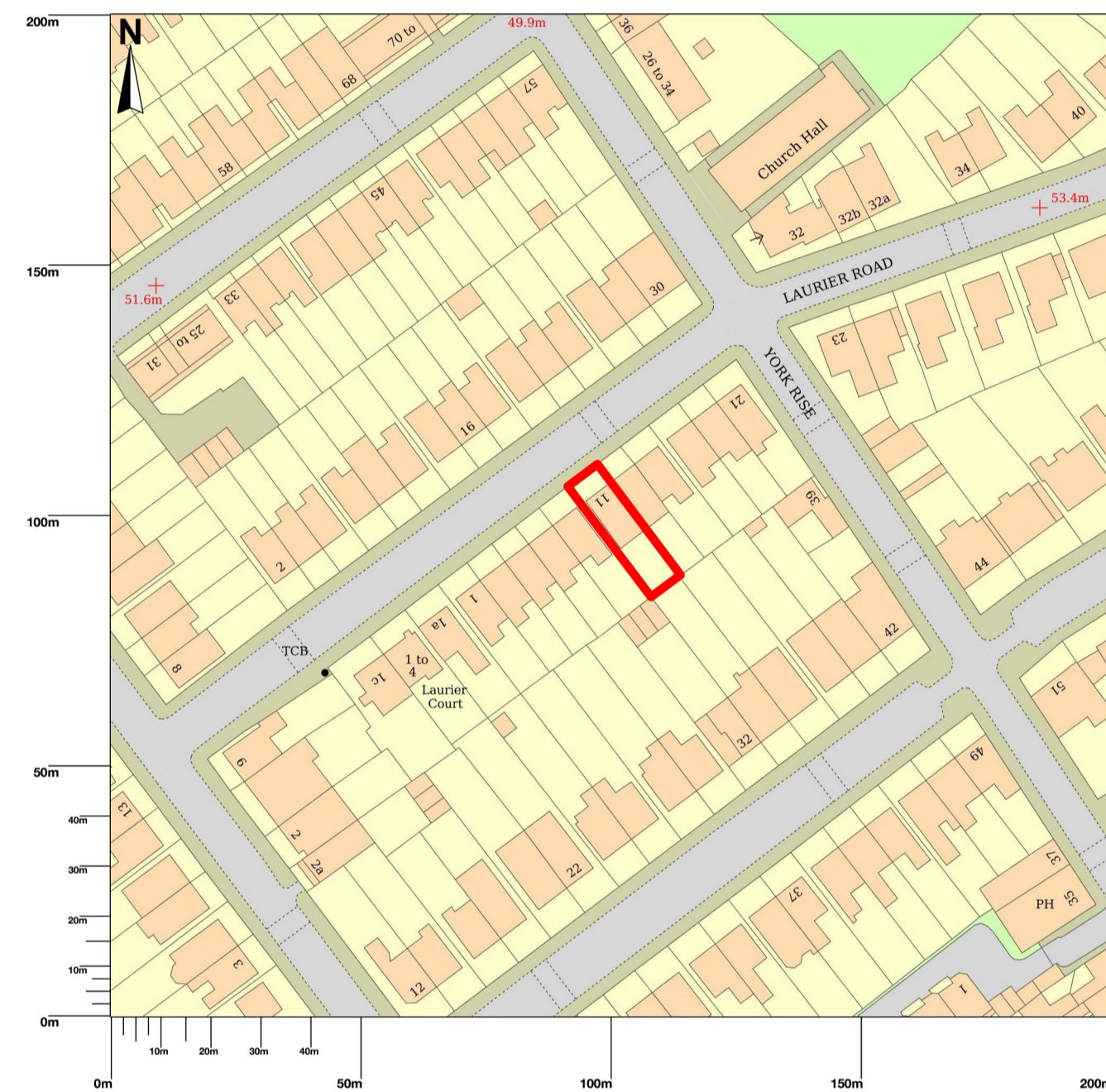


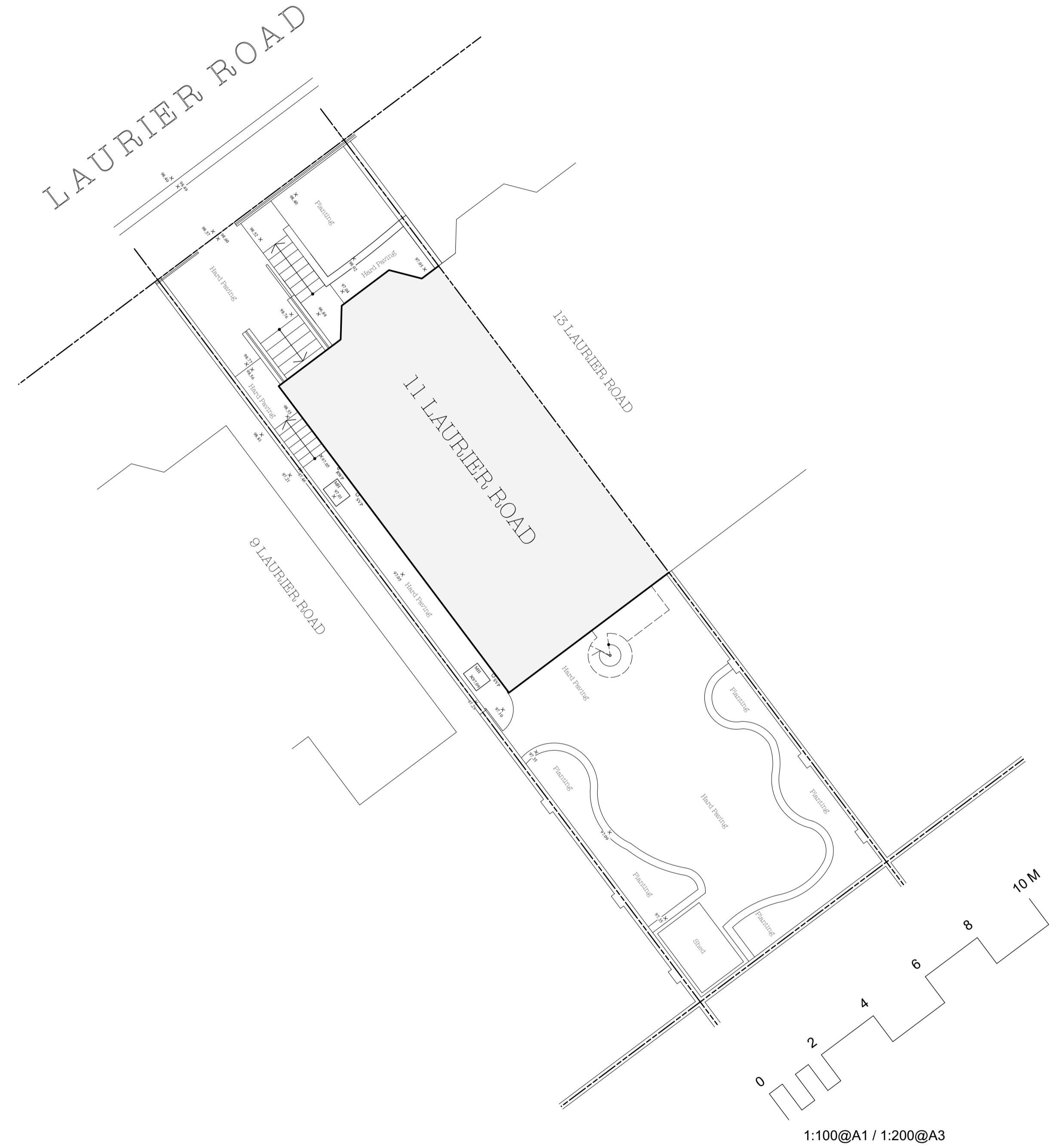
Site Location Plan



11 Laurier Road, London, NW5 1SD



Scale 1:1250@A1 / 1:2500@A3
 Map area bounded by: 528588,186013 528788,186213. Produced on 24 February 2022 from the OS National Geographic Database. Reproduction in whole or part is prohibited without the prior permission of Ordnance Survey. © Crown copyright 2022. Supplied by UKPlanningMaps.com a licensed OS partner (100054135). Unique plan reference: p4b/uk/757959/1025397



Undercover

Undercover Architecture
 The Studio, 48 Mornington Terrace
 Regents Park
 London NW1 7TX
 T: 020 7388 7698
 E: info@undercoverarchitecture.com

This drawing is the copyright of Undercover Architecture Ltd. and may not be copied, altered or reproduced in anyway or passed to a third party without written authority. All dimensions are subject to site survey and site verification. Do not scale.

General Notes:

Project 11 Laurier Road, London NW5 1SD		Sheet Number PA 001
Client Andrew McMaster		Revision Planning
Sheet Title Site Location Plan		Scale As Shown
Date 02/03/2022		