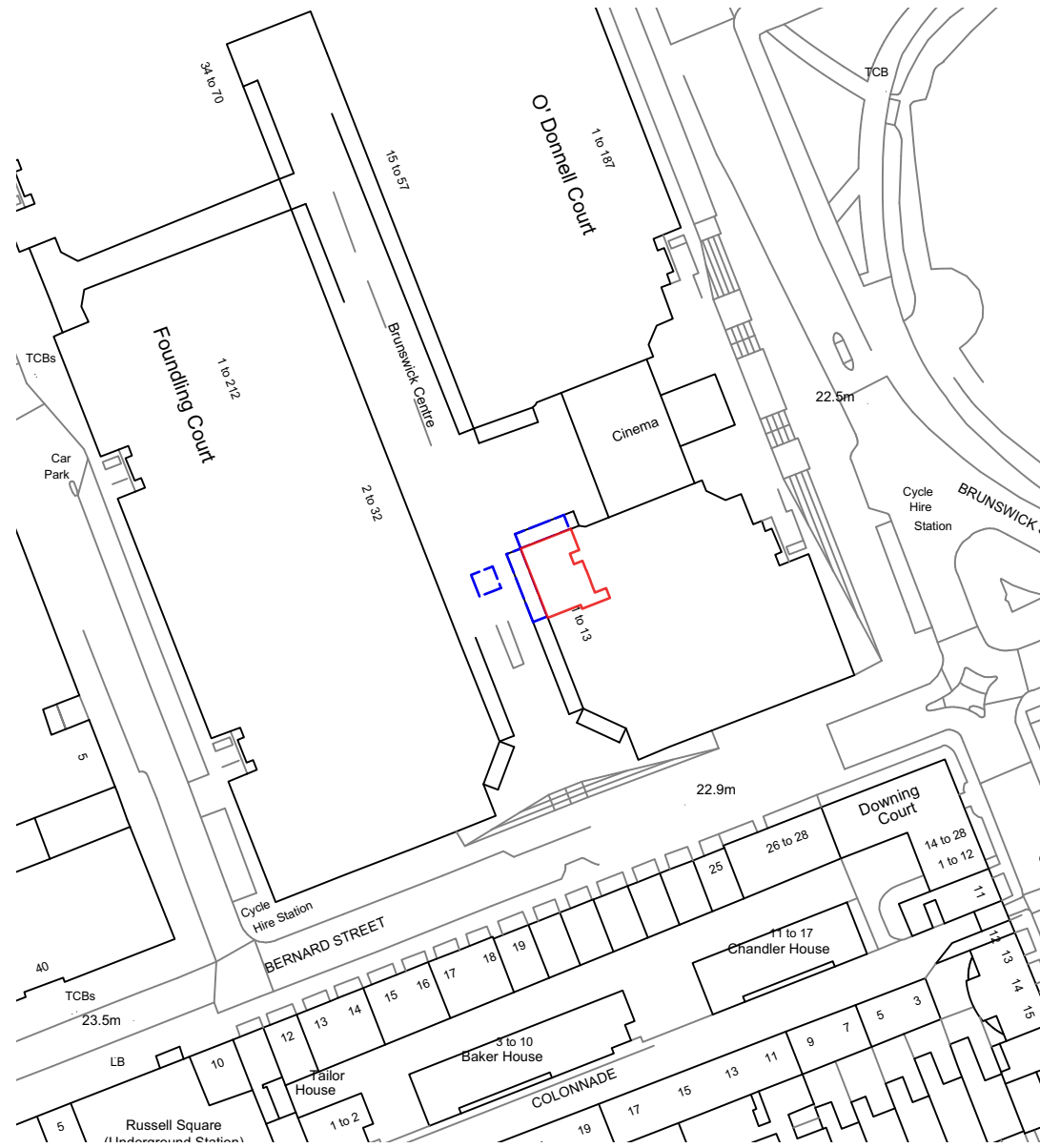
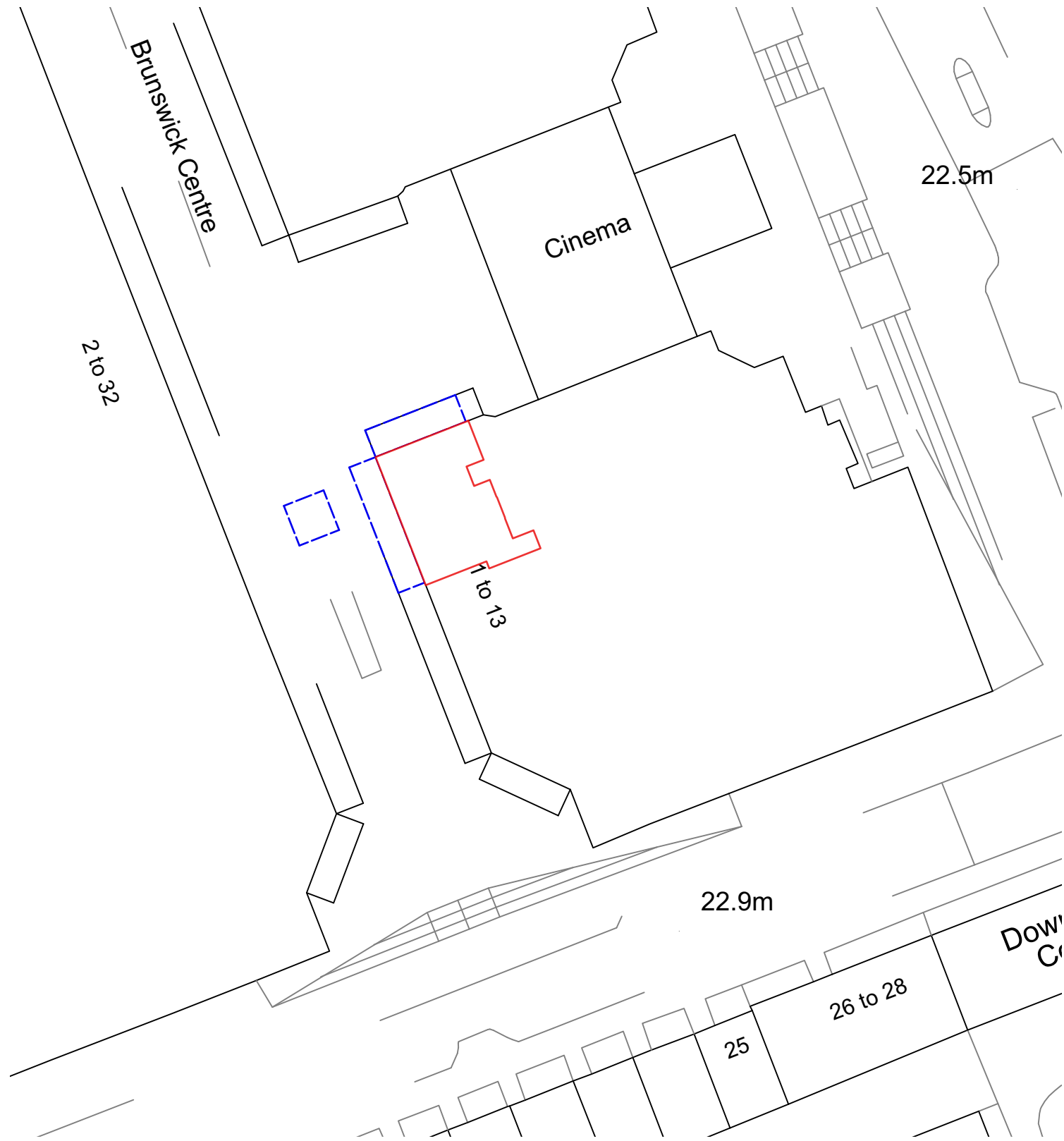
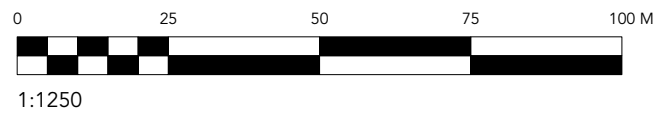


ORDNANCE SURVEY MAP
 LICENSE NUMBER: 100053143



SITE LOCATION PLAN - SCALE: 1:1250 @ A3
 SITE AS OUTLINED IN RED
 EXTERNAL SEATING AREA AS OUTLINED IN BLUE
 Unit 7, Brunswick Centre,
 London
 WC1N 1AW



BLOCK PLAN - SCALE: 1:500 @ A3
 SITE AS OUTLINED IN RED
 EXTERNAL SEATING AREA AS OUTLINED IN BLUE
 Unit 7, Brunswick Centre,
 London
 WC1N 1AW



DRAWING NOTES

REV	DATE	DESCRIPTION	BY

CLIENT:

PROJECT:
 BRUNSWICK CENTRE

ADDRESS:
 UNIT 7, BRUNSWICK CENTRE
 LONDON
 WC1N 1AW

SHEET TITLE:
 BLOCK & LOCATION PLAN

DRAWN BY: GP	SCALE: 1:500 1:1250 @A3	DRAW DATE: 24.02.2022	REVISION DATE:
CHECKED BY: RM			

DRG NO: 12420- A-1001

evolve.
 Evolve Architecture
 6 Beaufighter Road
 Weston-Super-Mare
 North Somerset
 BS24 6EE
 01934 411291
 mail@evolve-architecture.com

THIS DRAWING AND ITS DATA IS THE PROPERTY OF EVOLVE ARCHITECTURE & SHALL NOT BE REPRODUCED WITHOUT THE COMPANY'S CONSENT. DO NOT SCALE. WRITTEN DIMENSIONS TAKE PREFERENCE. ANY DISCREPANCIES SHOULD BE REPORTED TO EVOLVE ARCHITECTURE IMMEDIATELY. IF IN DOUBT ASK.