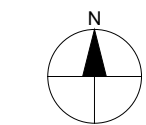
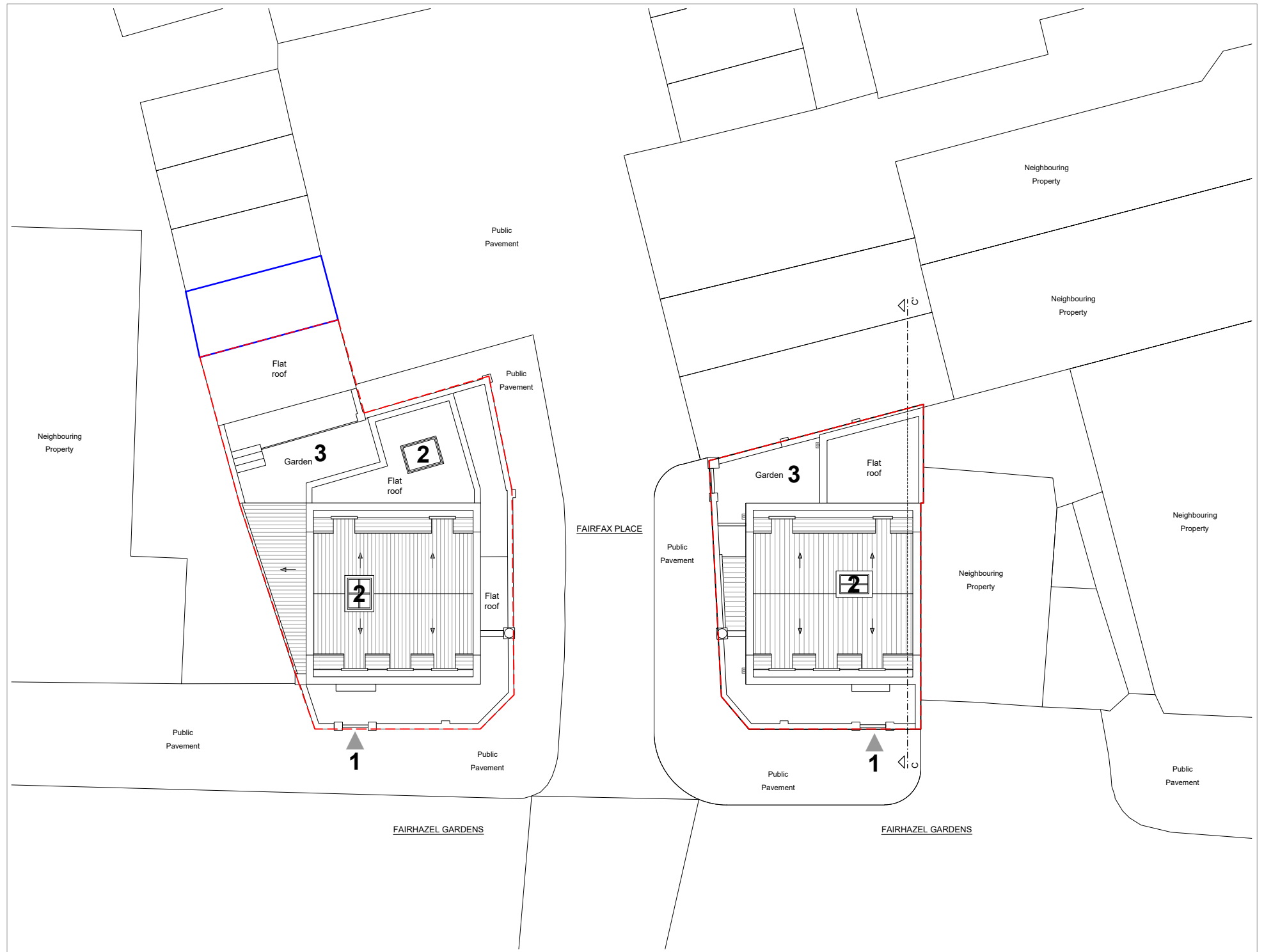


OS Map



0 25m 50m 100m
SCALE 1:1250



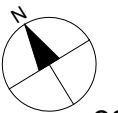
Site Plan

KEY

- 1 Entrance
- 2 Rooflight
- 3 Garden



Property Boundary



0 1m 5m 10m 20m
SCALE 1:200

Dimensions Written dimensions to be taken in preference to scaled dimensions. The Contractor is responsible for checking all dimensions before work starts.

Local Authority All work is to be carried out to the requirements, and to the satisfaction of the Local Authority. These drawings are for planning purposes only.

Discrepancies Any discrepancies to be brought to the attention of Drawing And Planning Ltd. Immediately.

REVISIONS

REV	DATE	DESCRIPTION	BY	CH

PROJECT TITLE
4 & 6 Fairhazel Gardens

DATE
Feb 2022

REVISION
/

DRAWING TITLE
Proposed - Location Plans

CLIENT
E. De Mesquita & M. Lynn

DRAWING No.
FAGAR-L201

SCALE @ A3
1:1250 / 1:200

