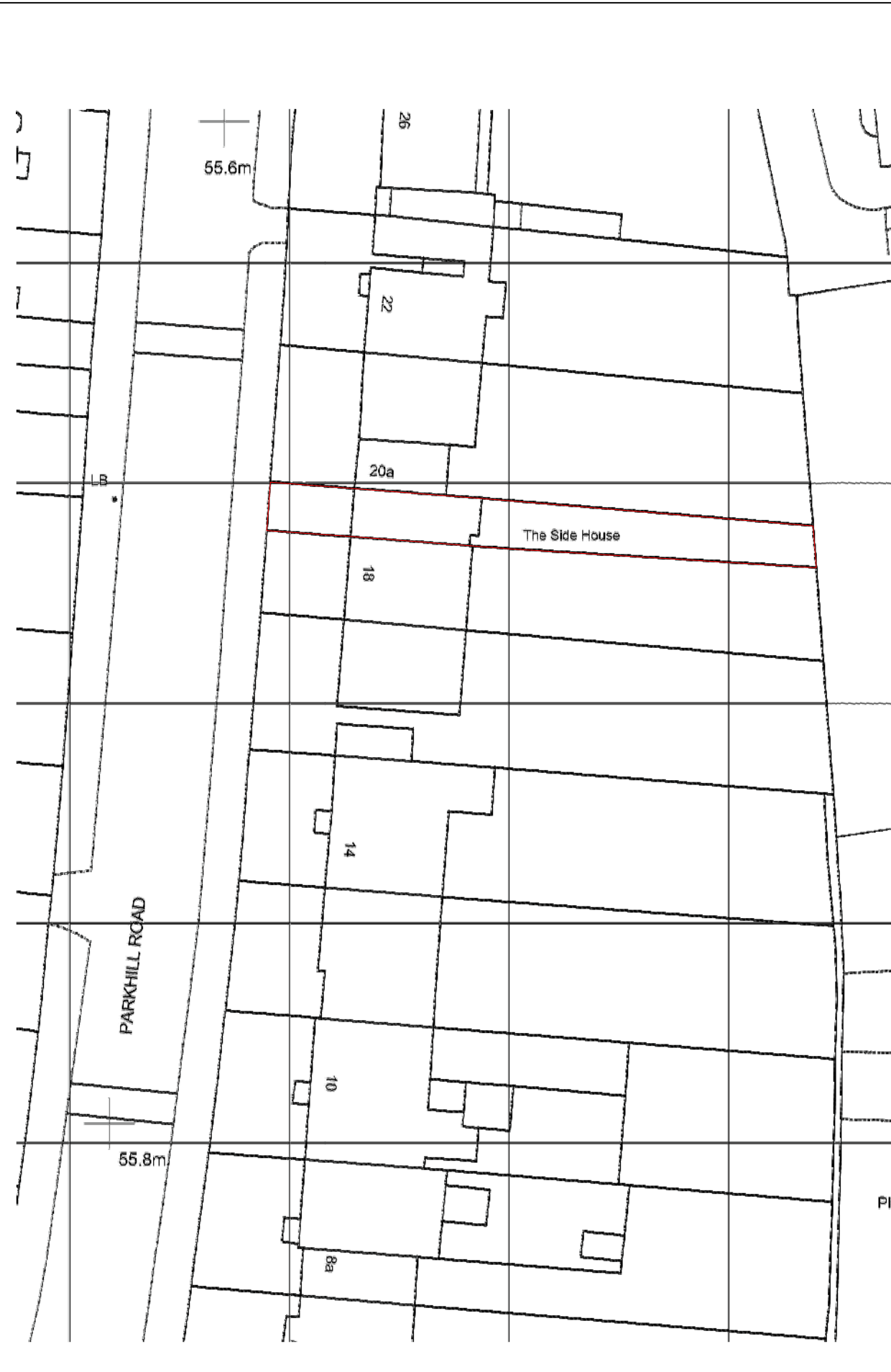
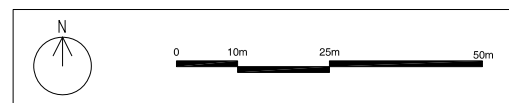


© Crown copyright and database rights 2022 Ordnance Survey 100048967.
 The representation of road, track or path is no evidence of a boundary or right of way. The representation of features as lines is no evidence of a property boundary.

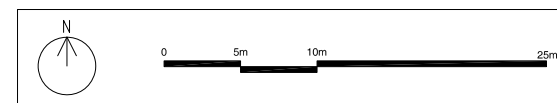
0m 1cm = 12.5m 62.5m
 Scale 1:1250

Supplied by: www.ukmapcentre.com
 Serial No: 230541
 Centre Coordinates: 527797, 194897
 Production Date: 06/01/2022 12:16:27

1 Location Plan
 1:1250 @ A3



2 Block Plan
 1:500 @ A3



PLANNING

GENERAL NOTES
 COPYRIGHT BELSIZE ARCHITECTS.

NO IMPLIED LICENSE EXISTS. THIS DRAWING SHOULD NOT BE USED TO CALCULATE AREAS FOR THE PURPOSES OF VALUATION. ALL DIMENSIONS TO BE CHECKED ON SITE BY THE CONTRACTOR AND SUCH DIMENSIONS TO BE THEIR RESPONSIBILITY. DO NOT SCALE DRAWINGS

THIS DRAWING IS TO BE READ IN CONJUNCTION WITH ALL OTHER CONTRACT DOCUMENTS AND SPECIFICATIONS AND ALL OTHER CONSULTANTS DRAWINGS. ALL LEVELS AND DIMENSIONS SHOULD BE CHECKED ON SITE

ALL WORK MUST COMPLY WITH RELEVANT BRITISH STANDARDS AND BUILDING REGULATIONS REQUIREMENTS. DRAWING ERRORS AND OMISSIONS TO BE REPORTED TO THE ARCHITECT

REVISIONS

NOTES

18 PARKHILL ROAD "The Side House" London NW3 2YN

LOCATION PLAN AND BLOCK PLAN

Play DWG No: 18PR/LP100
 SCALE: 1 - 1250 / 500@A3
 DATE: OCTOBER 2021

BELSIZE ARCHITECTS

48 PARKHILL ROAD, LONDON, NW3 2YP
 T: 020 7482 4420
 E: MAIL@BELSIZEARCHITECTS.COM

© COPYRIGHT NOT TO BE REPRODUCED OR USED WITHOUT PERMISSION