

Geo-Environmental Ordnance Survey Plan

Published 1991 - 1996

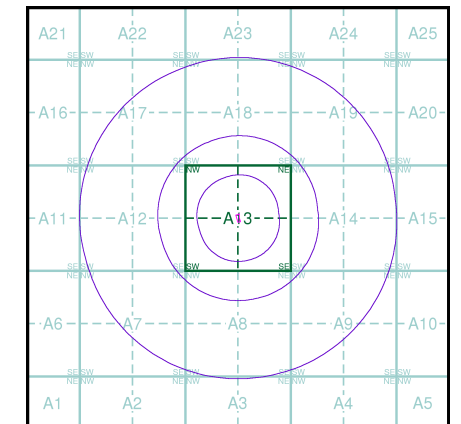
Source map scale - 1:10,000

The historical maps shown were reproduced from maps predominantly held at the scale adopted for England, Wales and Scotland in the 1840's. In 1854 the 1:2,500 scale was adopted for mapping urban areas; these maps were used to update the 1:10,560 maps. The published date given therefore is often some years later than the surveyed date. Before 1938, all OS maps were based on the Cassini Projection, with independent surveys of a single county or group of counties, giving rise to significant inaccuracies in outlying areas. In the late 1940's, a Provisional Edition was produced, which updated the 1:10,560 mapping from a number of sources. The maps appear unfinished - with all military camps and other strategic sites removed. These maps were initially overprinted with the National Grid. In 1970, the first 1:10,000 maps were produced using the Transverse Mercator Projection. The revision process continued until recently, with new editions appearing every 10 years or so for urban areas.

Map Name(s) and Date(s)

TQ28NE	1996	1:10,000
TQ28SE	1991	1:10,000

Historical Map - Slice A



Order Details

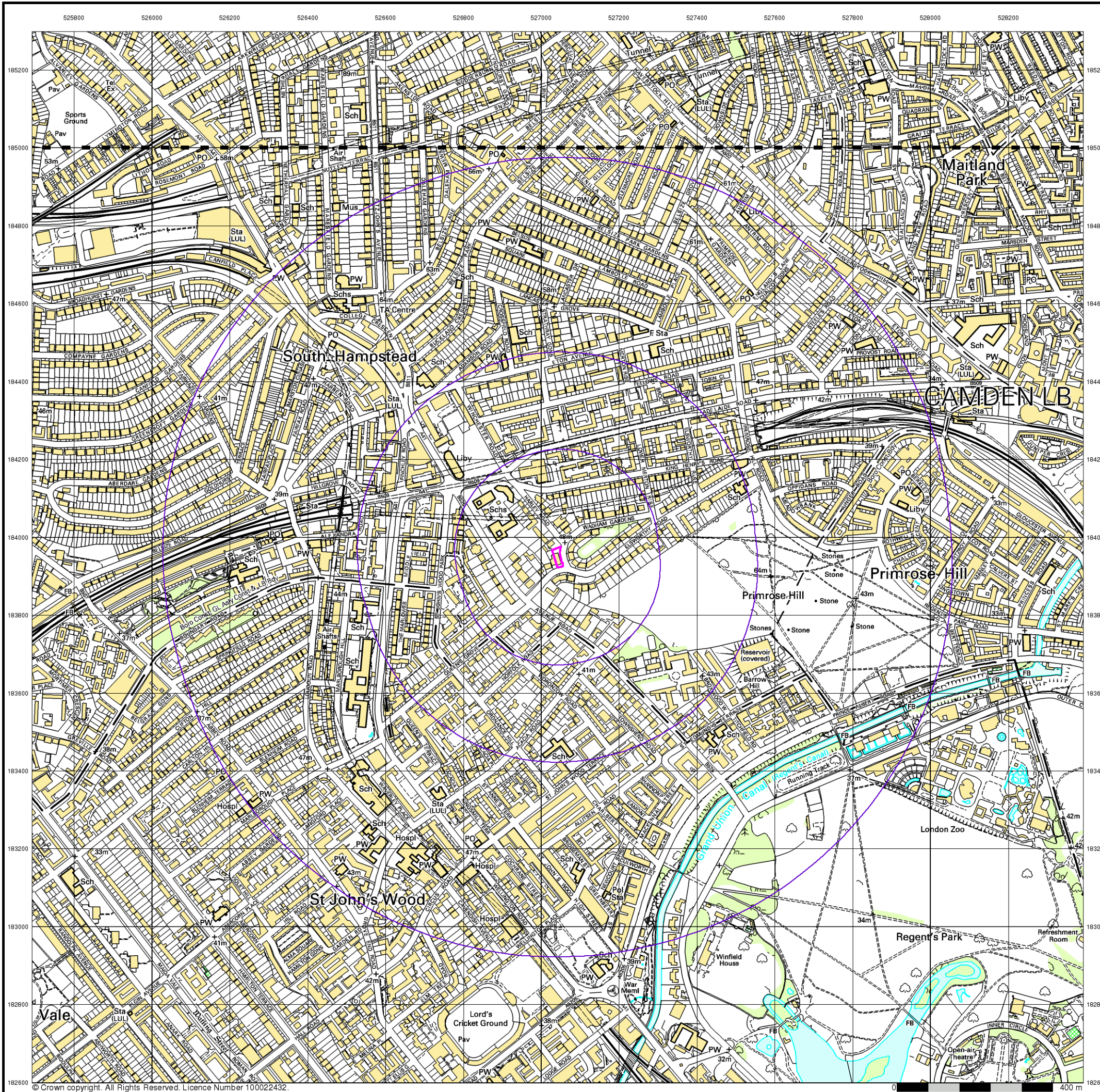
Order Number: 72033053_1_1
 Customer Ref: GE10977
 National Grid Reference: 527040, 183950
 Slice: A
 Site Area (Ha): 0.09
 Search Buffer (m): 1000

Site Details

1 Wadham Gardens, LONDON, NW3 3DN



Tel: 0844 844 9952
 Fax: 0844 844 9951
 Web: www.envirocheck.co.uk



© Crown copyright. All Rights Reserved. Licence Number 100022432.



Geo-Environmental 10k Raster Mapping

Published 2006

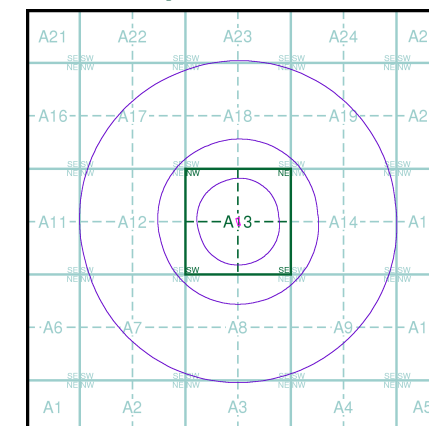
Source map scale - 1:10,000

The historical maps shown were produced from the Ordnance Survey's 1:10,000 colour raster mapping. These maps are derived from Landplan which replaced the old 1:10,000 maps originally published in 1970. The data is highly detailed showing buildings, fences and field boundaries as well as all roads, tracks and paths. Road names are also included together with the relevant road number and classification. Boundary information depiction includes county, unitary authority, district, civil parish and constituency.

Map Name(s) and Date(s)

TQ28NE	2006	1:10,000
TQ28SE	2006	1:10,000

Historical Map - Slice A



Order Details

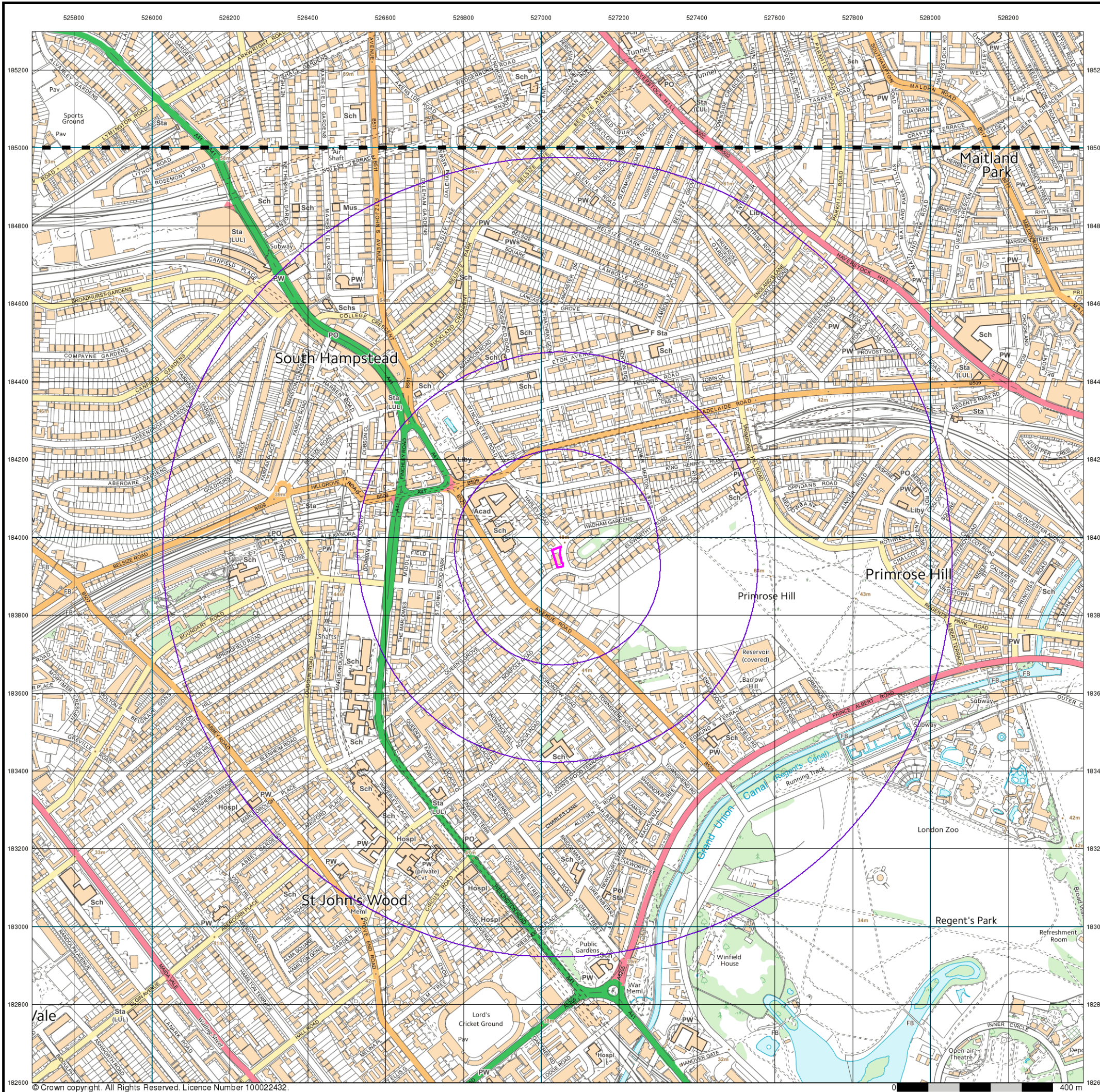
Order Number: 72033053_1_1
 Customer Ref: GE10977
 National Grid Reference: 527040, 183950
 Slice: A
 Site Area (Ha): 0.09
 Search Buffer (m): 1000

Site Details

1 Wadham Gardens, LONDON, NW3 3DN



Tel: 0844 844 9952
 Fax: 0844 844 9951
 Web: www.envirocheck.co.uk



© Crown copyright. All Rights Reserved. Licence Number 100022432.



Geo-Environmental VectorMap Local

Published 2015

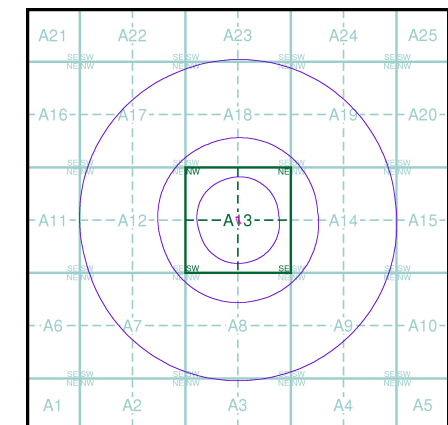
Source map scale - 1:10,000

VectorMap Local (Raster) is Ordnance Survey's highest detailed 'backdrop' mapping product. These maps are produced from OS's VectorMap Local, a simple vector dataset at a nominal scale of 1:10,000, covering the whole of Great Britain, that has been designed for creating graphical mapping. OS VectorMap Local is derived from large-scale information surveyed at 1:1250 scale (covering major towns and cities), 1:2500 scale (smaller towns, villages and developed rural areas), and 1:10 000 scale (mountain, moorland and river estuary areas).

Map Name(s) and Date(s)

- TQ28NE | 2015 | Variable
- TQ28SE | 2015 | Variable

Historical Map - Slice A



Order Details

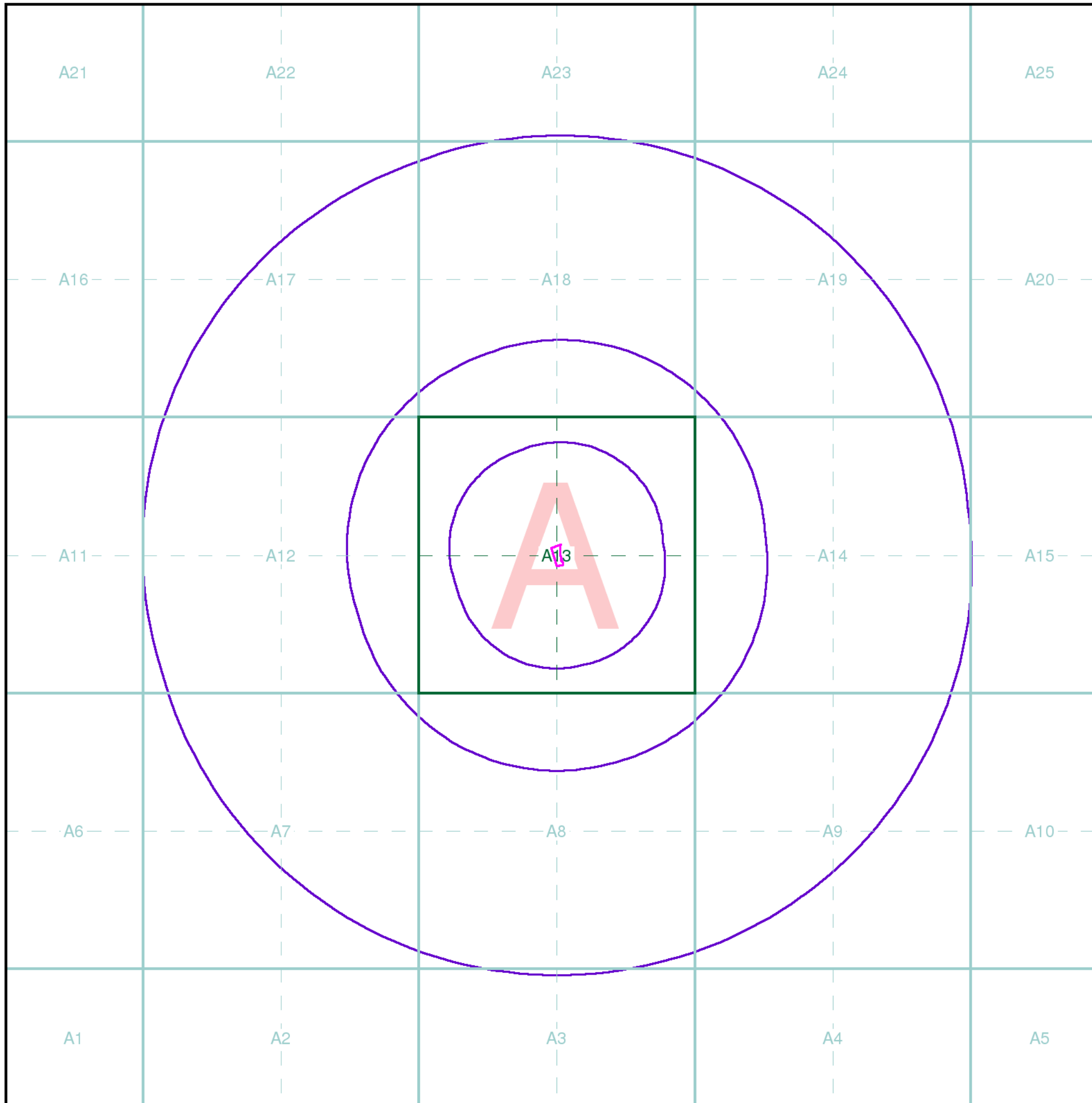
Order Number: 72033053_1_1
 Customer Ref: GE10977
 National Grid Reference: 527040, 183950
 Slice: A
 Site Area (Ha): 0.09
 Search Buffer (m): 1000

Site Details

1 Wadham Gardens, LONDON, NW3 3DN



Tel: 0844 844 9952
 Fax: 0844 844 9951
 Web: www.envirocheck.co.uk



Geo-Environmental Index Map

For ease of identification, your site and buffer have been split into Slices, Segments and Quadrants. These are illustrated on the Index Map opposite and explained further below.

Slice

Each slice represents a 1:10,000 plot area (2.7km x 2.7km) for your site and buffer. A large site and buffer may be made up of several slices (represented by a red outline), that are referenced by letters of the alphabet, starting from the bottom left corner of the slice "grid". This grid does not relate to National Grid lines but is designed to give best fit over the site and buffer.

Segment

A segment represents a 1:2,500 plot area. Segments that have plot files associated with them are shown in dark green, others in light blue. These are numbered from the bottom left hand corner within each slice.

Quadrant

A quadrant is a quarter of a segment. These are labelled as NW, NE, SW, SE and are referenced in the datasheet to allow features to be quickly located on plots. Therefore a feature that has a quadrant reference of A7NW will be in Slice A, Segment 7 and the NW Quadrant.

A selection of organisations who provide data within this report:



Envirocheck reports are compiled from 136 different sources of data.

Client Details

MIR J Tingley, Geo Environmental Services Ltd, Unit 7
Danworth Farm, Cuckfield Road, Hurstpierpoint, West
Sussex, BN6 9GL

Order Details

Order Number: 72033053_1_1
Customer Ref: GE10977
National Grid Reference: 527040, 183950
Site Area (Ha): 0.09
Search Buffer (m): 1000

Site Details

1 Wadham Gardens, LONDON, NW3 3DN

Full Terms and Conditions can be found on the following link:
<http://www.landmarkinfo.co.uk/Terms/Show/515>



Tel: 0844 844 9952
Fax: 0844 844 9951
Web: www.envirocheck.co.uk