

Geo-Environmental Ordnance Survey Plan

Published 1953 - 1954

Source map scale - 1:1,250

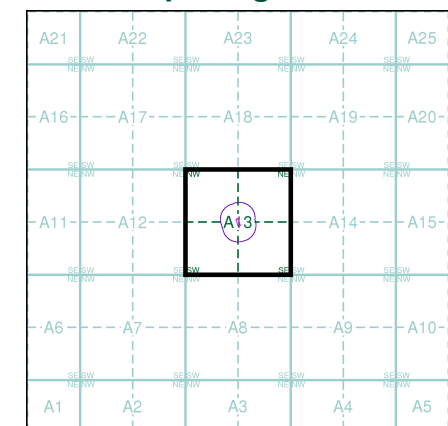
The historical maps shown were reproduced from maps predominantly held at the scale adopted for England, Wales and Scotland in the 1840's. In 1854 the 1:2,500 scale was adopted for mapping urban areas and by 1896 it covered the whole of what were considered to be the cultivated parts of Great Britain. The published date given below is often some years later than the surveyed date. Before 1938, all OS maps were based on the Cassini Projection, with independent surveys of a single county or group of counties, giving rise to significant inaccuracies in outlying areas.

Map Name(s) and Date(s)

TQ2684SE	TQ2784SW
1954	1954
1:1,250	1:1,250

TQ2683NE	TQ2783NW
1954	1953
1:1,250	1:1,250

Historical Map - Segment A13



Order Details

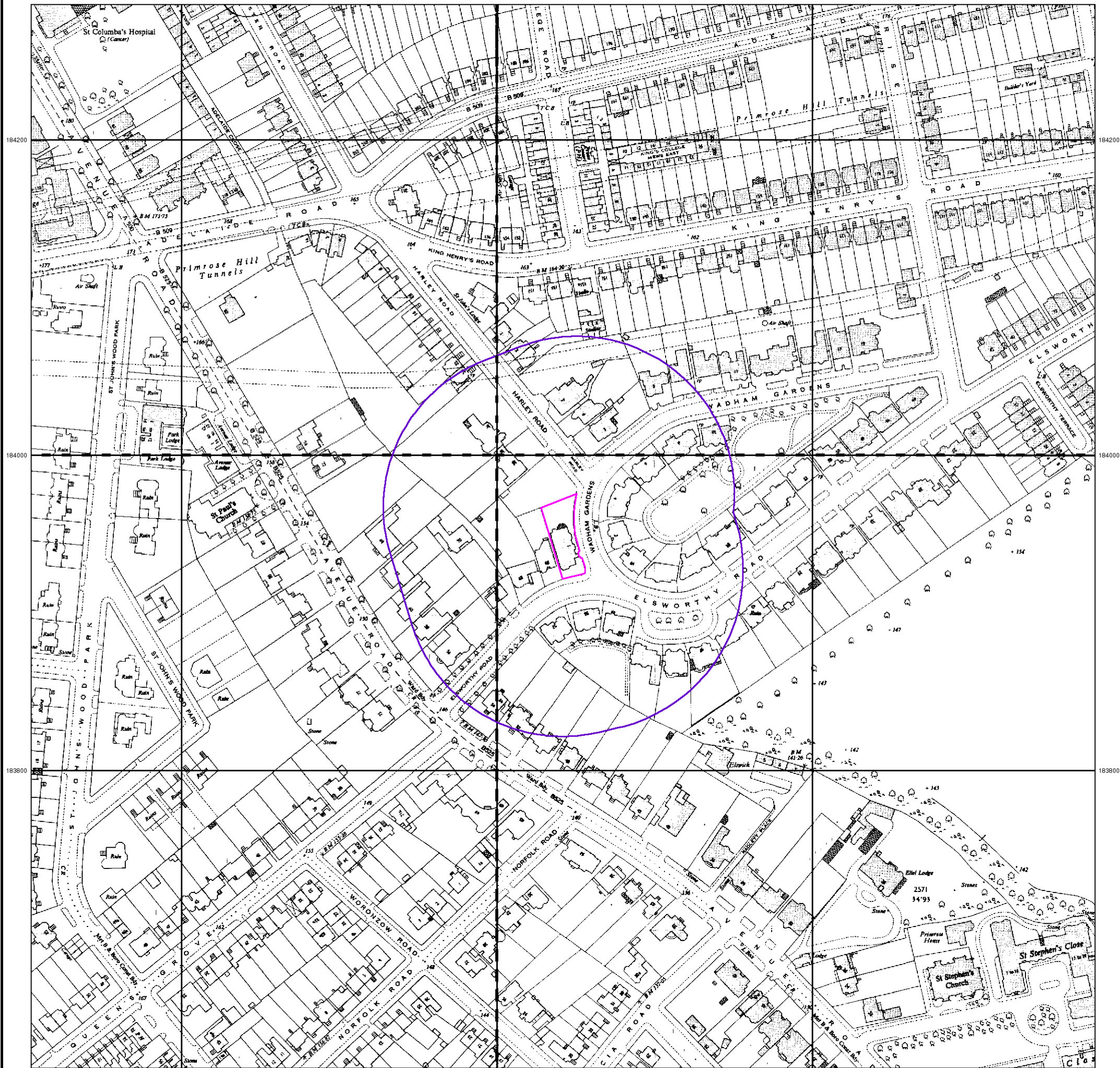
Order Number: 72033053_1_1
 Customer Ref: GE10977
 National Grid Reference: 527040, 183950
 Slice: A
 Site Area (Ha): 0.09
 Search Buffer (m): 100

Site Details

1 Wadham Gardens, LONDON, NW3 3DN



Tel: 0844 844 9952
 Fax: 0844 844 9951
 Web: www.envirocheck.co.uk



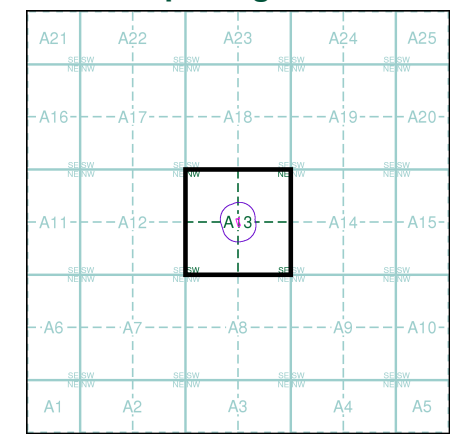
**Geo-Environmental
Ordnance Survey Plan**
Published 1954 - 1955
Source map scale - 1:2,500

The historical maps shown were reproduced from maps predominantly held at the scale adopted for England, Wales and Scotland in the 1840's. In 1854 the 1:2,500 scale was adopted for mapping urban areas and by 1896 it covered the whole of what were considered to be the cultivated parts of Great Britain. The published date given below is often some years later than the surveyed date. Before 1938, all OS maps were based on the Cassini Projection, with independent surveys of a single county or group of counties, giving rise to significant inaccuracies in outlying areas.

Map Name(s) and Date(s)

TQ2684 1955 12,500	TQ2784 1954 12,500
TQ2683 1955 12,500	TQ2783 1954 12,500

Historical Map - Segment A13



Order Details

Order Number: 72033053_1_1
Customer Ref: GE10977
National Grid Reference: 527040, 183950
Slice: A
Site Area (Ha): 0.09
Search Buffer (m): 100

Site Details

1 Wadham Gardens, LONDON, NW3 3DN



Tel: 0844 844 9952
Fax: 0844 844 9951
Web: www.envirocheck.co.uk

526800

527000

527200

184200

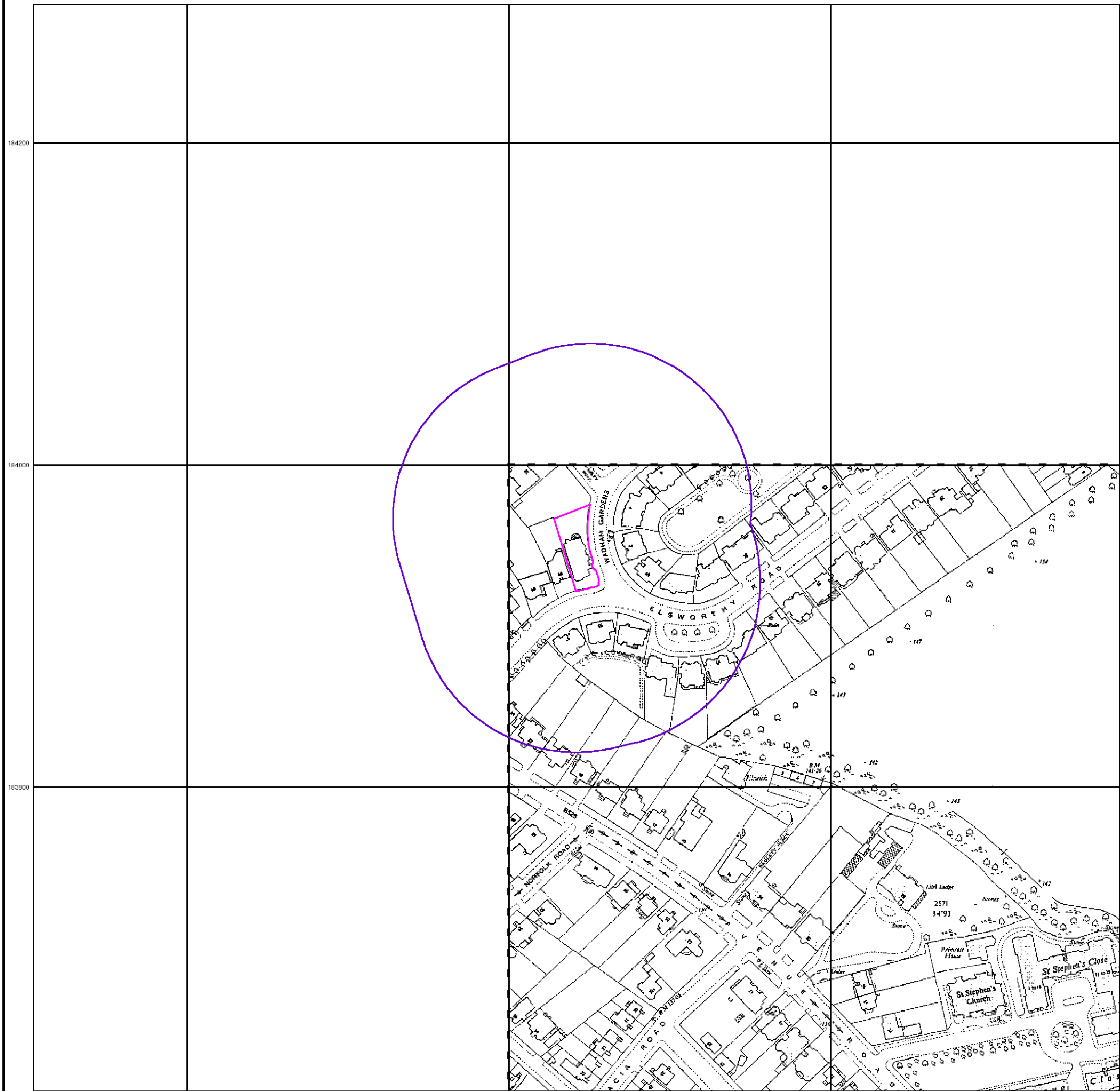
184200

184000

184000

183800

183800



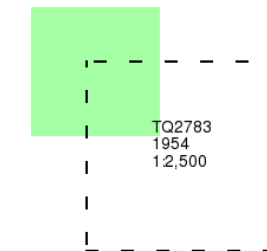
**Geo-Environmental
Additional SIMs**

Published 1954

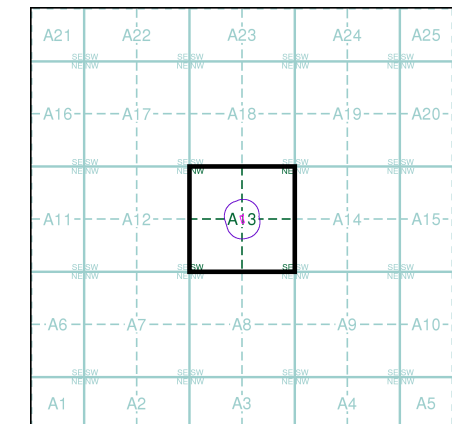
Source map scale - 1:2,500

The SIM cards (Ordnance Survey's 'Survey of Information on Microfilm') are further, minor editions of mapping which were produced and published in between the main editions as an area was updated. They date from 1947 to 1994, and contain detailed information on buildings, roads and land-use. These maps were produced at both 1:2,500 and 1:1,250 scales.

Map Name(s) and Date(s)



Historical Map - Segment A13



Order Details

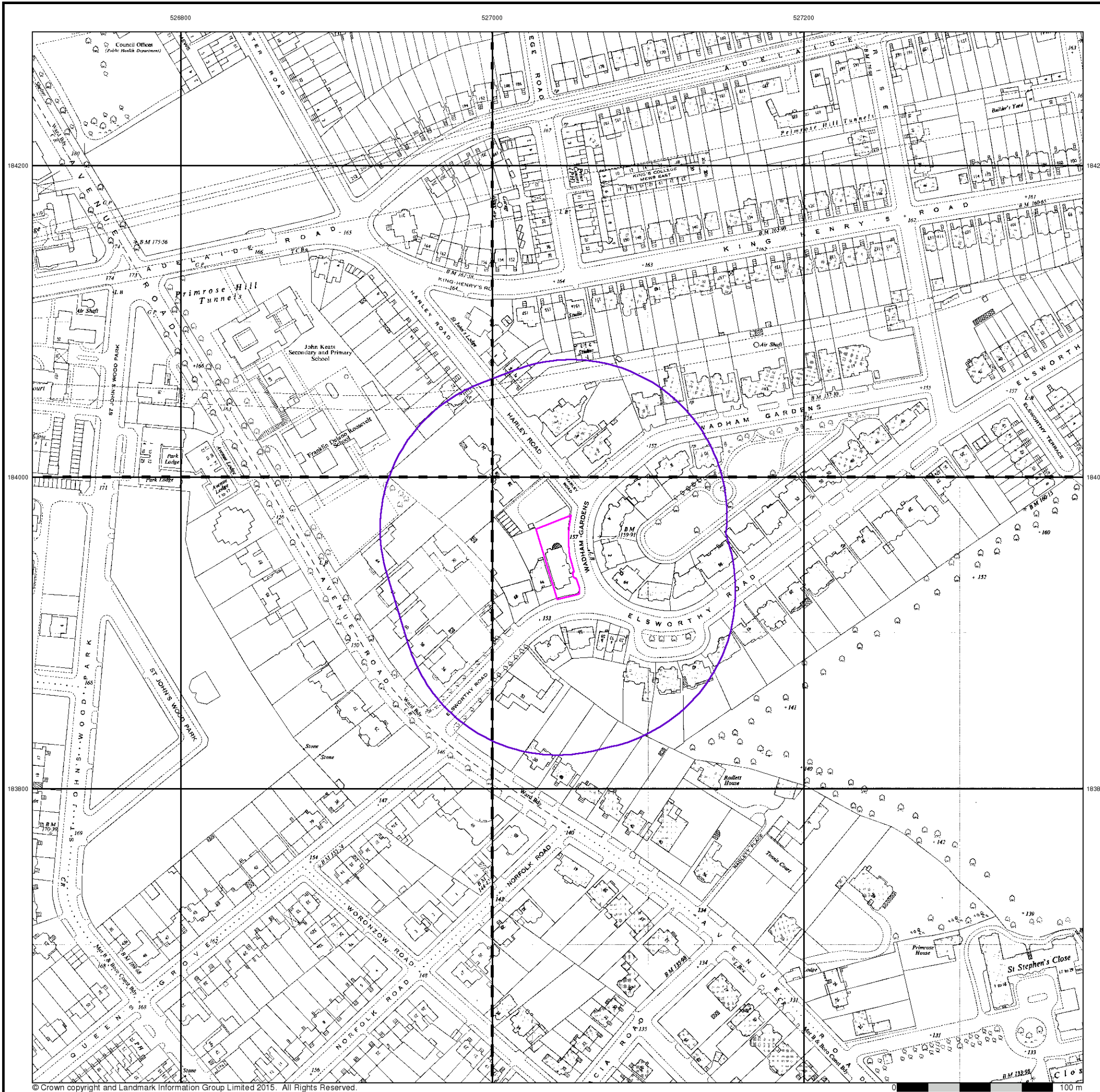
Order Number: 72033053_1_1
 Customer Ref: GE10977
 National Grid Reference: 527040, 183950
 Slice: A
 Site Area (Ha): 0.09
 Search Buffer (m): 100

Site Details

1 Wadham Gardens, LONDON, NW3 3DN



Tel: 0844 844 9952
 Fax: 0844 844 9951
 Web: www.envirocheck.co.uk



Geo-Environmental Ordnance Survey Plan

Published 1960 - 1966

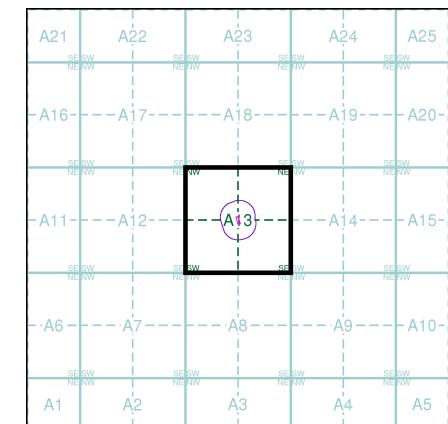
Source map scale - 1:1,250

The historical maps shown were reproduced from maps predominantly held at the scale adopted for England, Wales and Scotland in the 1840's. In 1854 the 1:2,500 scale was adopted for mapping urban areas and by 1896 it covered the whole of what were considered to be the cultivated parts of Great Britain. The published date given below is often some years later than the surveyed date. Before 1938, all OS maps were based on the Cassini Projection, with independent surveys of a single county or group of counties, giving rise to significant inaccuracies in outlying areas.

Map Name(s) and Date(s)

TQ2684SE 1962 1:1,250	TQ2784SW 1966 1:1,250
TQ2683NE 1960 1:1,250	TQ2783NW 1962 1:1,250

Historical Map - Segment A13



Order Details

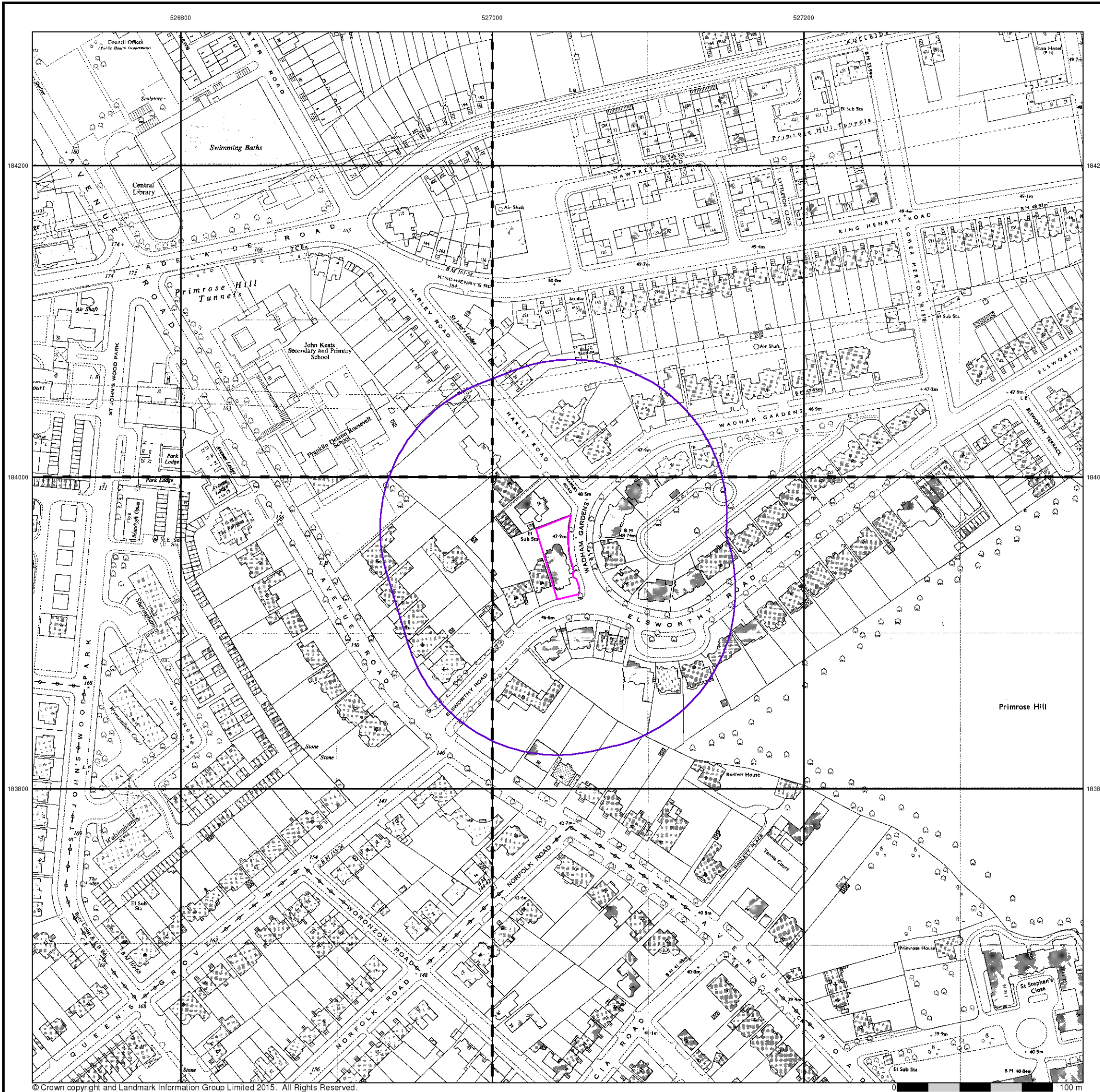
Order Number: 72033053_1_1
 Customer Ref: GE10977
 National Grid Reference: 527040, 183950
 Slice: A
 Site Area (Ha): 0.09
 Search Buffer (m): 100

Site Details

1 Wadham Gardens, LONDON, NW3 3DN



Tel: 0844 844 9952
 Fax: 0844 844 9951
 Web: www.envirocheck.co.uk



Geo-Environmental Ordnance Survey Plan

Published 1967 - 1972

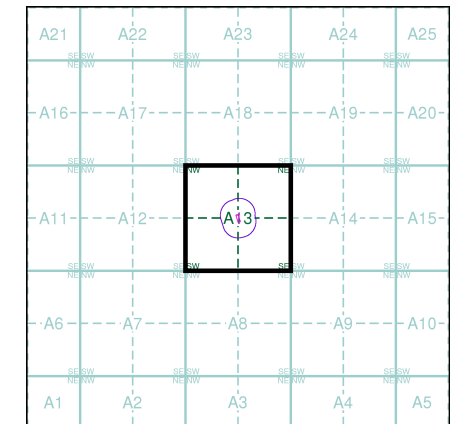
Source map scale - 1:1,250

The historical maps shown were reproduced from maps predominantly held at the scale adopted for England, Wales and Scotland in the 1840's. In 1854 the 1:2,500 scale was adopted for mapping urban areas and by 1896 it covered the whole of what were considered to be the cultivated parts of Great Britain. The published date given below is often some years later than the surveyed date. Before 1938, all OS maps were based on the Cassini Projection, with independent surveys of a single county or group of counties, giving rise to significant inaccuracies in outlying areas.

Map Name(s) and Date(s)

TQ2684SE 1967 1:1,250	TQ2784SW 1972 1:1,250
TQ2683NE 1969 1:1,250	TQ2783NW 1971 1:1,250

Historical Map - Segment A13



Order Details

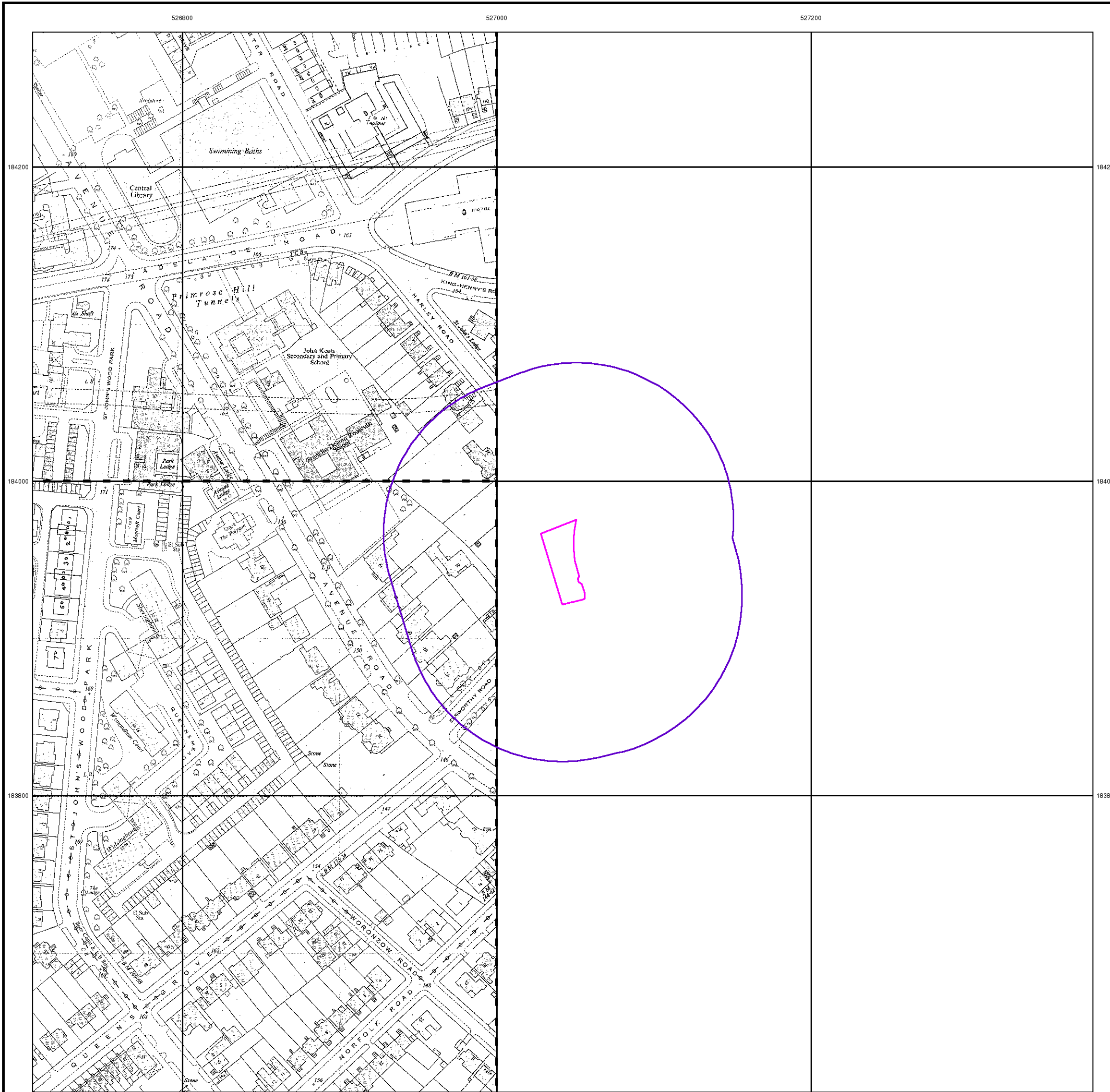
Order Number: 72033053_1_1
 Customer Ref: GE10977
 National Grid Reference: 527040, 183950
 Slice: A
 Site Area (Ha): 0.09
 Search Buffer (m): 100

Site Details

1 Wadham Gardens, LONDON, NW3 3DN



Tel: 0844 844 9952
 Fax: 0844 844 9951
 Web: www.envirocheck.co.uk



Geo-Environmental Supply of Unpublished Survey Information

Published 1973 - 1974

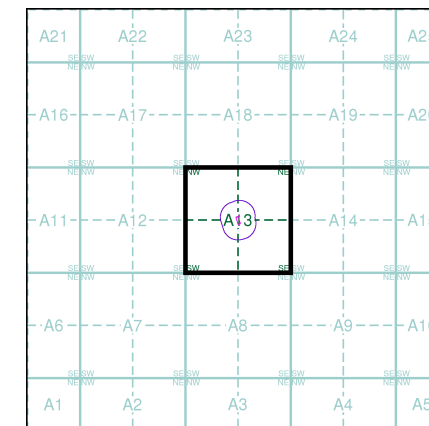
Source map scale - 1:1,250

SUSI maps (Supply of Unpublished Survey Information) were produced between 1972 and 1977, mainly for internal use at Ordnance Survey. These were more of a 'work-in-progress' plan as they showed updates of individual areas on a map. These maps were unpublished, and they do not represent a single moment in time. They were produced at both 1:2,500 and 1:1,250 scales.

Map Name(s) and Date(s)

TQ2684SE	1973	1:1,250
TQ2683NE	1974	1:1,250

Historical Map - Segment A13



Order Details

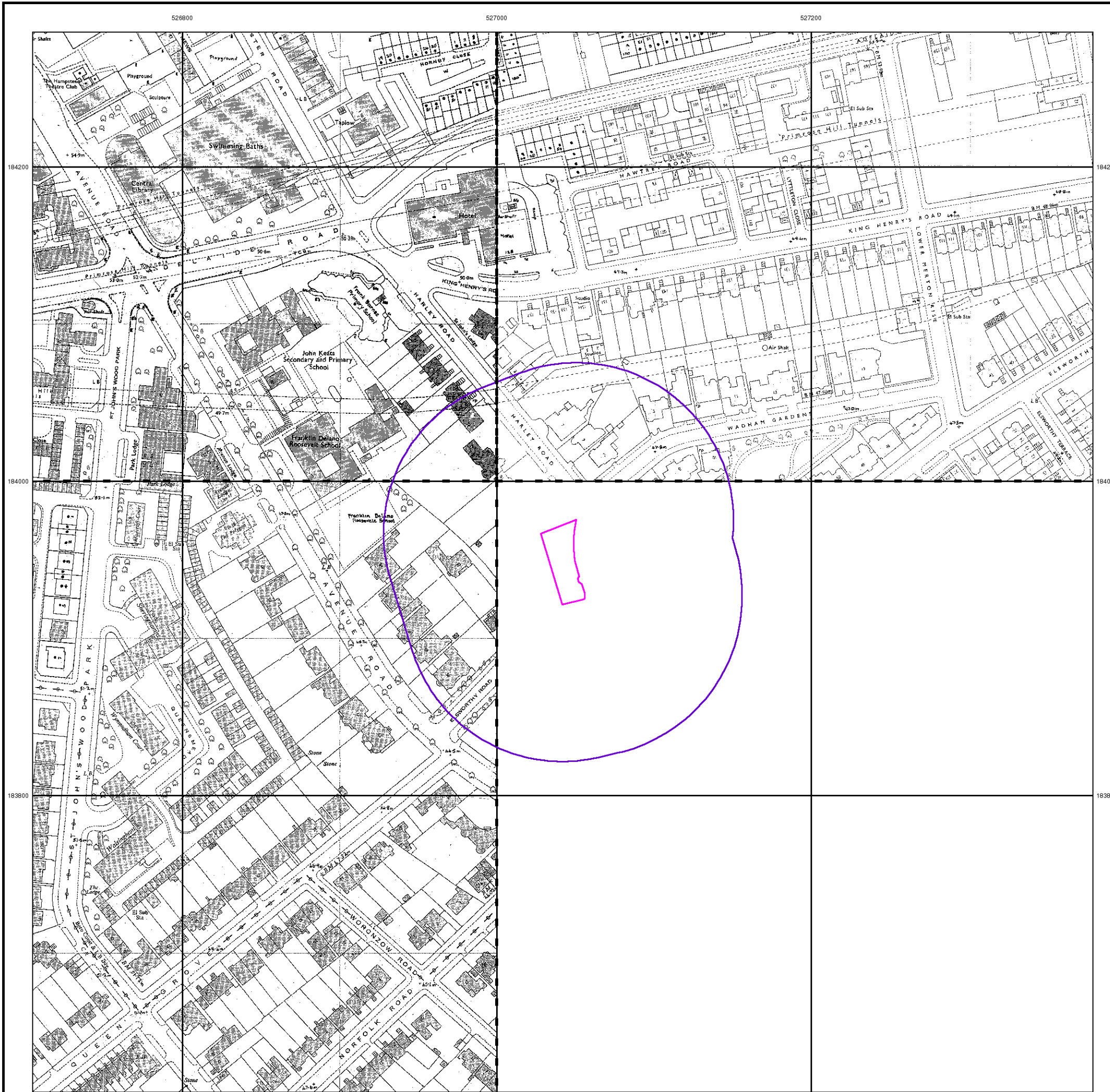
Order Number: 72033053_1_1
 Customer Ref: GE10977
 National Grid Reference: 527040, 183950
 Slice: A
 Site Area (Ha): 0.09
 Search Buffer (m): 100

Site Details

1 Wadham Gardens, LONDON, NW3 3DN



Tel: 0844 844 9952
 Fax: 0844 844 9951
 Web: www.envirocheck.co.uk



**Geo-Environmental
Additional SIMs**

Published 1978 - 1979

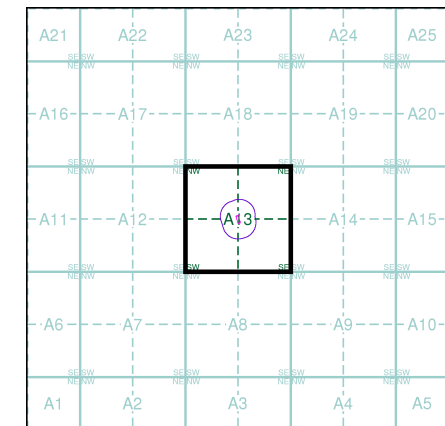
Source map scale - 1:1,250

The SIM cards (Ordnance Survey's 'Survey of Information on Microfilm') are further, minor editions of mapping which were produced and published in between the main editions as an area was updated. They date from 1947 to 1994, and contain detailed information on buildings, roads and land-use. These maps were produced at both 1:2,500 and 1:1,250 scales.

Map Name(s) and Date(s)

TQ2684SE	TQ2784SW
1979	1978
1:1,250	1:1,250
TQ2683NE	
1978	
1:1,250	

Historical Map - Segment A13



Order Details

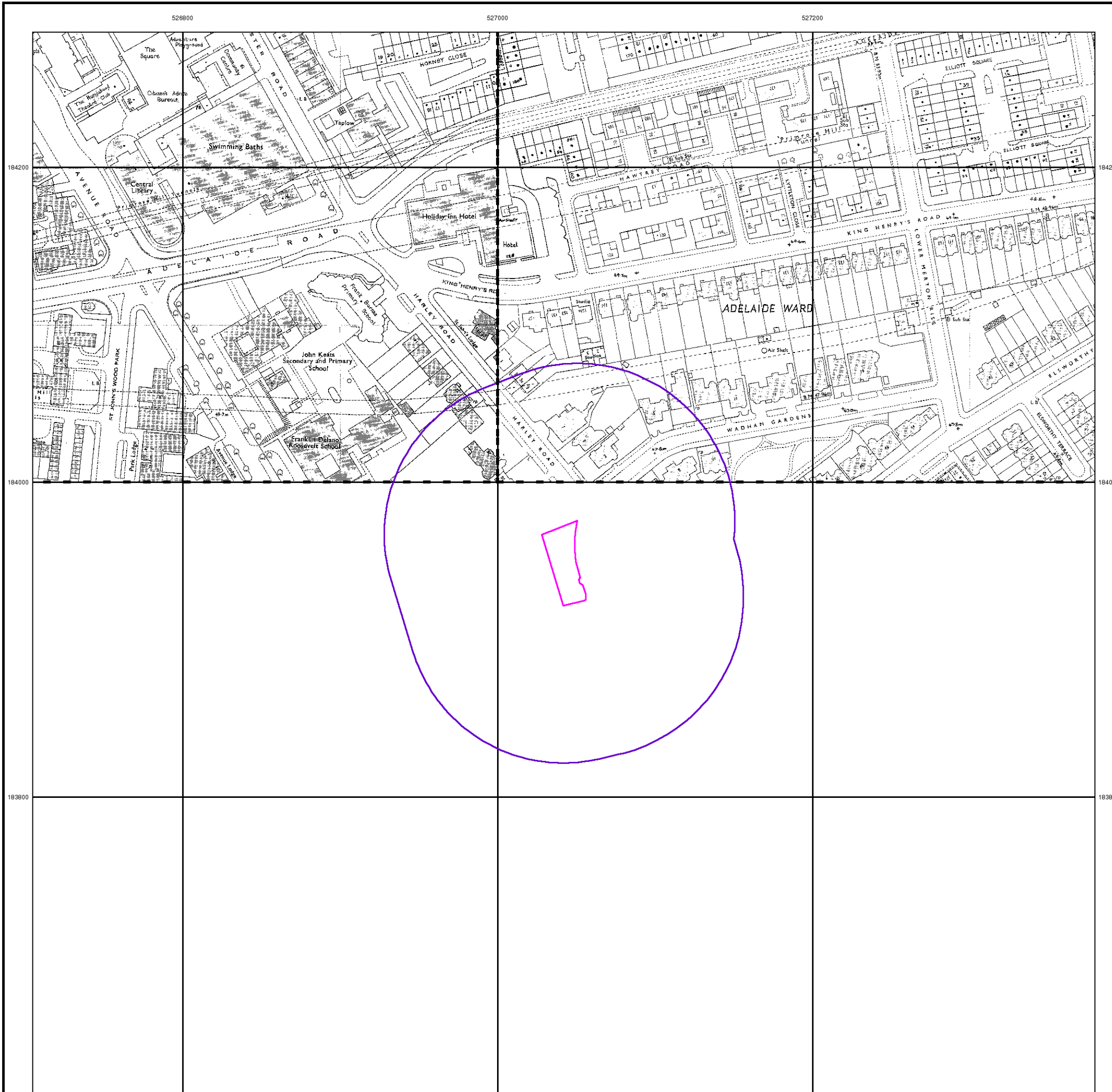
Order Number: 72033053_1_1
 Customer Ref: GE10977
 National Grid Reference: 527040, 183950
 Slice: A
 Site Area (Ha): 0.09
 Search Buffer (m): 100

Site Details

1 Wadham Gardens, LONDON, NW3 3DN



Tel: 0844 844 9952
 Fax: 0844 844 9951
 Web: www.envirocheck.co.uk



Geo-Environmental Additional SIMs

Published 1984 - 1985

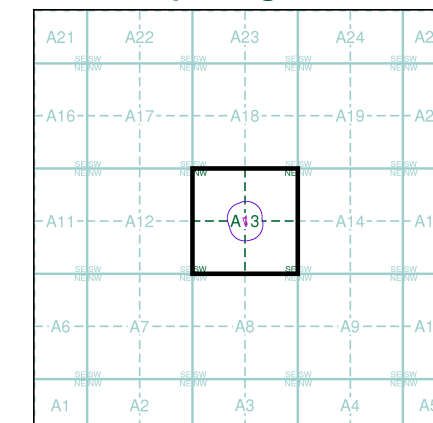
Source map scale - 1:1,250

The SIM cards (Ordnance Survey's 'Survey of Information on Microfilm') are further, minor editions of mapping which were produced and published in between the main editions as an area was updated. They date from 1947 to 1994, and contain detailed information on buildings, roads and land-use. These maps were produced at both 1:2,500 and 1:1,250 scales.

Map Name(s) and Date(s)

TO2684SE 1984 1:1,250	TO2784SW 1985 1:1,250
-----------------------------	-----------------------------

Historical Map - Segment A13



Order Details

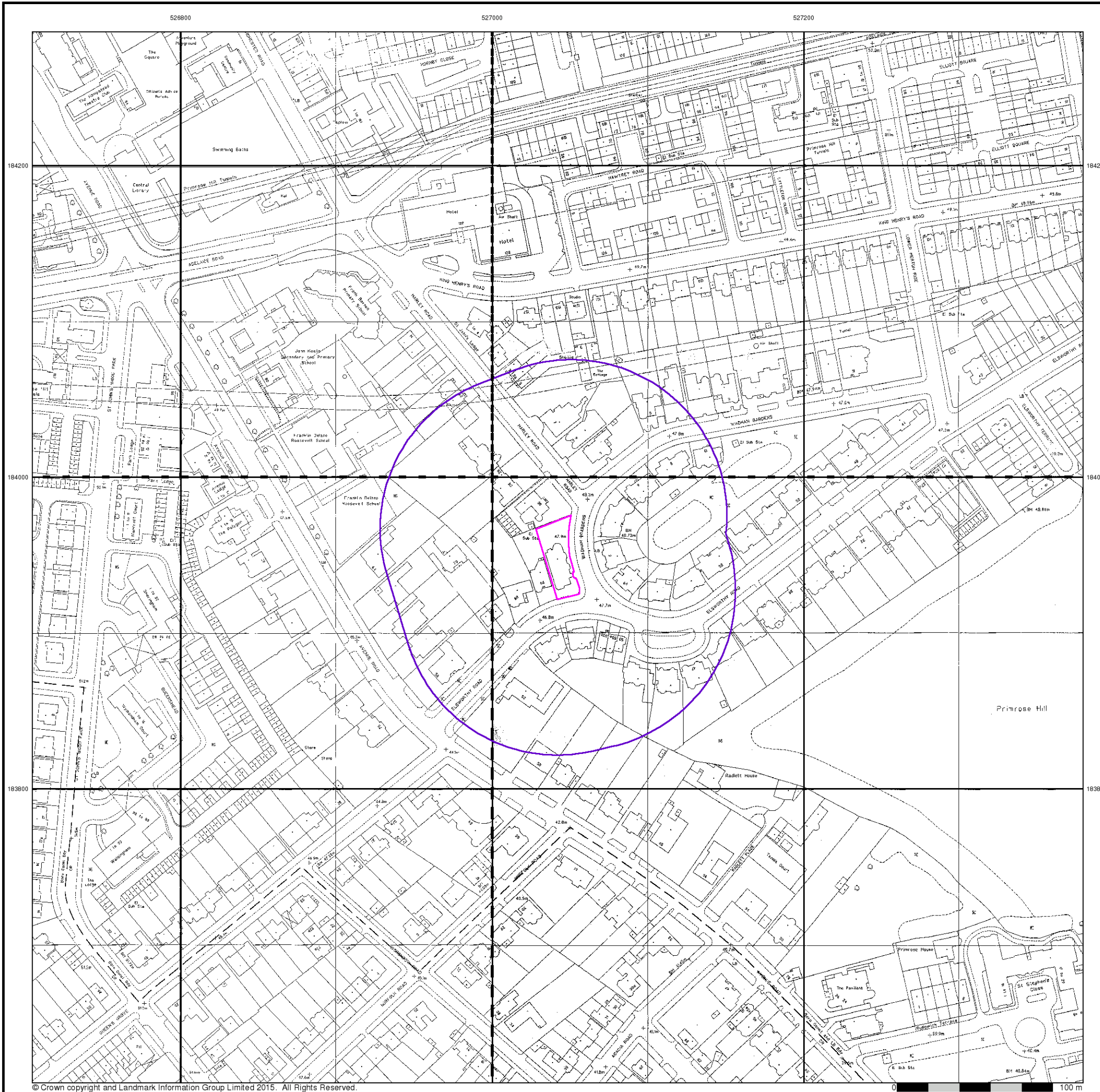
Order Number: 72033053_1_1
 Customer Ref: GE10977
 National Grid Reference: 527040, 183950
 Slice: A
 Site Area (Ha): 0.09
 Search Buffer (m): 100

Site Details

1 Wadham Gardens, LONDON, NW3 3DN



Tel: 0844 844 9952
 Fax: 0844 844 9951
 Web: www.envirocheck.co.uk



Geo-Environmental Large-Scale National Grid Data

Published 1991

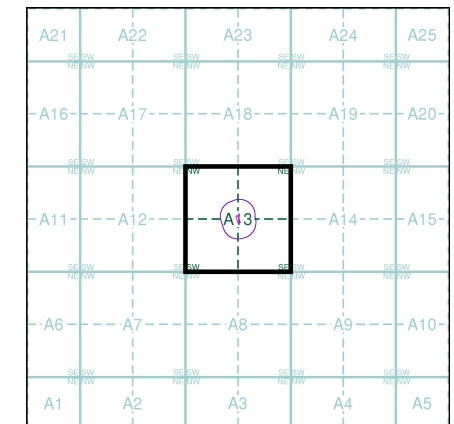
Source map scale - 1:1,250

'Large Scale National Grid Data' superseded SIM cards (Ordnance Survey's 'Survey of Information on Microfilm') in 1992, and continued to be produced until 1999. These maps were the fore-runners of digital mapping and so provide detailed information on houses and roads, but tend to show less topographic features such as vegetation. These maps were produced at both 1:2,500 and 1:1,250 scales.

Map Name(s) and Date(s)

TQ2684SE 1991 1:1,250	TQ2784SW 1991 1:1,250
TQ2683NE 1991 1:1,250	TQ2783NW 1991 1:1,250

Historical Map - Segment A13



Order Details

Order Number: 72033053_1_1
 Customer Ref: GE10977
 National Grid Reference: 527040, 183950
 Slice: A
 Site Area (Ha): 0.09
 Search Buffer (m): 100

Site Details

1 Wadham Gardens, LONDON, NW3 3DN



Tel: 0844 844 9952
 Fax: 0844 844 9951
 Web: www.envirocheck.co.uk