





- NOTES**
1. All dimensions in millimetres unless otherwise shown.
  2. All levels in metres above Ordnance Datum (mAOD) unless otherwise shown.
  3. All dimensions to be checked on site and any discrepancies reported to Employer before pricing / work starts.
  4. Any ambiguities or discrepancies within this drawing and any other information given elsewhere must be reported to Camlins and the Employer for clarification before pricing work proceeds.
  5. All drawings to be read in conjunction with other Camlins drawings and specification information as appropriate.
  6. Refer to relevant Engineer's and Architect's information as appropriate for confirmation of all engineering and architectural details.
  7. All works to be carried out in accordance with the latest British Standards and appropriate codes of practice as a minimum.

**KEY**

-  Ownership Boundary
-  Extensive green roof  
For details refer to GA Irrigation Requirements Drawing HNCC-CAM-ZZ-ZZ-DR-L-0082-S1-P1 GA.
-  Sedum green roof
-  500mm gravel border for maintenance

Green roof build up and species specification to be detailed by specialist green roof contractor, in co-ordination with Architect, Roof Specialist and Engineer.

Refer to following General Arrangement drawings for irrigation and growing medium requirements:  
 GA Irrigation Requirements - HNCC-CAM-ZZ-ZZ-DR-L-0082-S1-P1  
 GA Growing Medium Requirements - HNCC-CAM-ZZ-ZZ-DR-L-0061-S1-P1

Green roof proposals form part of the ecological enhancements proposals to satisfy Planning Conditions and BREAMM:  
 GA Ecological Enhancements HNCC-CAM-ZZ-ZZ-DR-L-0084-S1-P1

P2	2021-10-21	Substation location adjusted to 1m off 118 Croftdown Road gable.	JW	MSS
Rev.	Date	Description	Revised by	Checked by

**Camlins**  
 New Zealand House,  
 Abbey Foregate,  
 Shrewsbury, SY2 6FD  
 01743 290 779  
 www.camlins.com

**Doran CONSULTING** **hunters**  
**Camden** **Harvey**  
**FARRANS** **semple mckillop**

Highgate Newtown Community Centre  
 London Borough of Camden

GA - Roof Landscape Plan

Status	Stage 5	Drawn by	IF	Checked by	MSS
Drawing Number	HNCC-CAM-ZZ-ZZ-DR-L-0002	Revision	P2	Scale	1:200@ A1
		Date			28.04.2021