



KEY

Ownership Boundary Line (all other land shown south of blue line on plan is within applicants control).

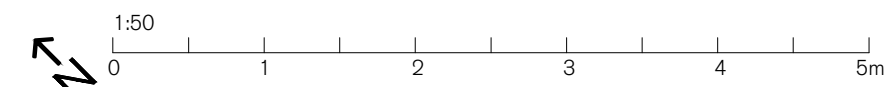
Application boundary.

DEMOLITION KEY:

Walls / elements to be carefully demolished and adjoining elements to be made good where necessary.

Existing door, architraves and lining to be removed. Refer to door schedule for additional details. Structural opening to be made good.

Existing ceilings carefully removed.



SPRATLEY & PARTNERS
7 CENTENARY BUSINESS PARK, STATION ROAD, HENLEY-ON-THAMES, OXFORDSHIRE RG9 1DS. 01491 411277
ISSUED ONLY FOR THE PURPOSE INDICATED. THIS DRAWING TO BE READ IN CONJUNCTION WITH ALL CONSULTANTS
INFORMATION. ALL DIMENSIONS TO BE CHECKED ON SITE. THIS DRAWING IS COPYRIGHT.

REV.	ISSUED	DESCRIPTION	DRAWN	CHECKED
-	-	-	-	-
-	-	-	-	-
-	-	-	-	-

PROJECT
HOLBORN LINKS
PROJECT 5
20-22 SP & 46-47 BS

DESCRIPTION
20-22 SP DEMOLITION
GROUND FLOOR PLAN

DATE
JUNE '21
SCALE AT A1
1:50

JOB NO
21.865
DRAWING NO
PL1361

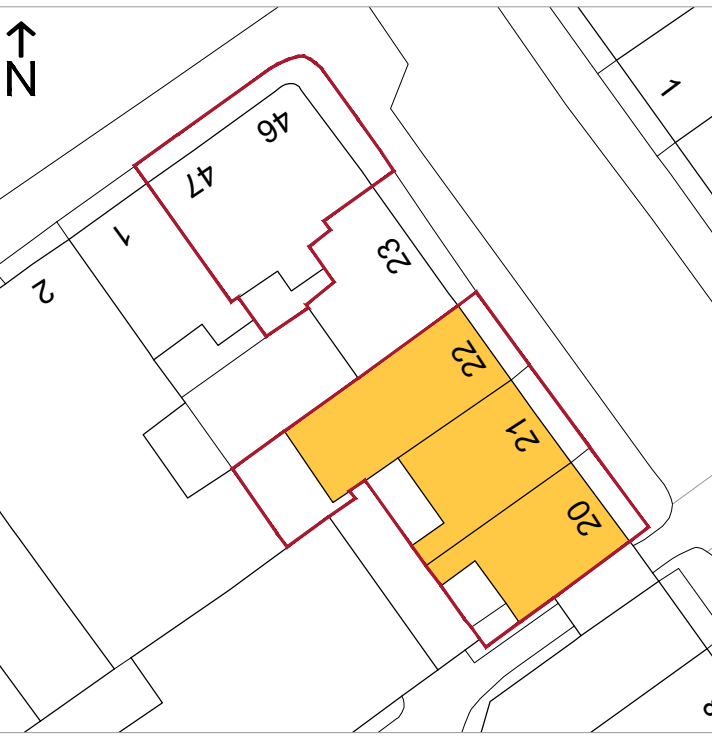
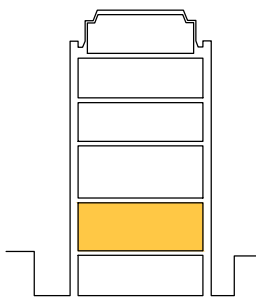
STATUS
PLANNING

DRAWN
CW

CHECKED
CK

REV
A

CLIENT
EDR



S
& P