

General

- Specified Site
- Specified Buffer(s)
- Bearing Reference Point

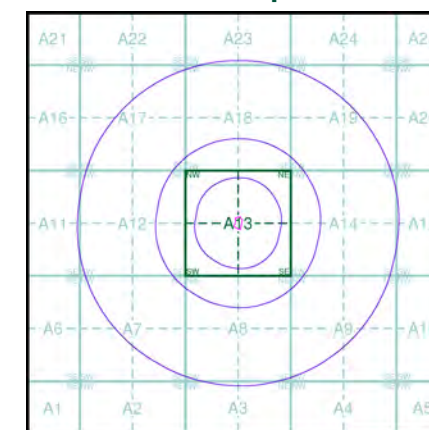
OS Water Network Data

- | | |
|--------------|-------------------------|
| Canal | Drain |
| Reservoir | Other |
| Foreshore | Lake |
| Marsh | Transfer |
| Tidal River | Lock Or Flight Of Locks |
| Inland River | Sea |

Contours (height in meters)

- Standard Contour 105 100 95
- Master Contour
- Spot Height 167.3
- MLW Mean Low Water
- MHW Mean High Water

OS Water Network Map - Slice A



Order Details

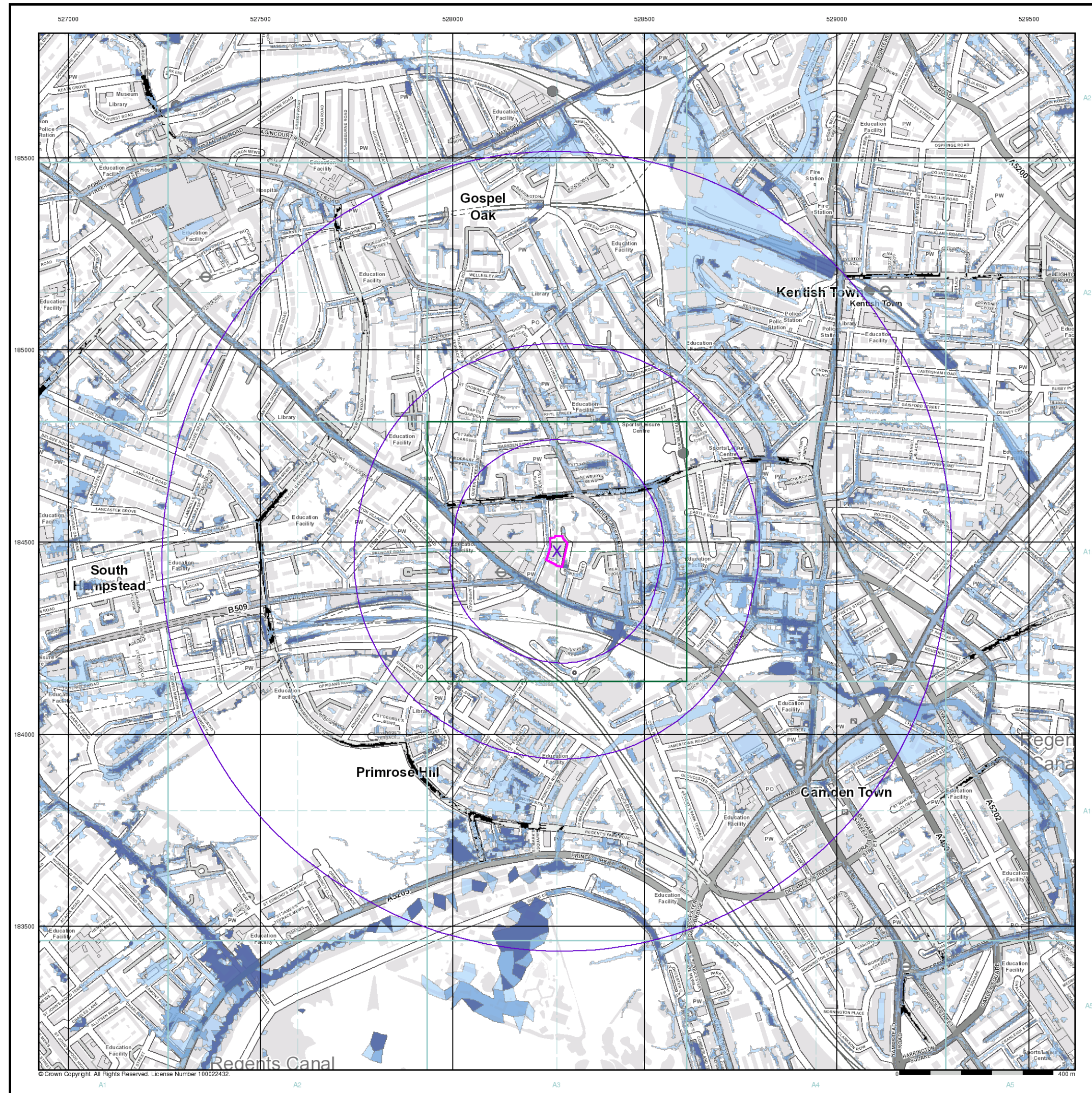
Order Number: 155381768_1_1
Customer Ref: 43006/3501
National Grid Reference: 528270, 184480
Slice: A
Site Area (Ha): 0.3
Search Buffer (m): 1000

Site Details

Camden Carers Centre, The Charlie Ratchford Centre, Belmont Street, LONDON, NW1 8HF



Tel: 0844 844 9952
Fax: 0844 844 9951
Web: www.envirocheck.co.uk



General

- Specified Site
- Specified Buffer(s)
- Bearing Reference Point

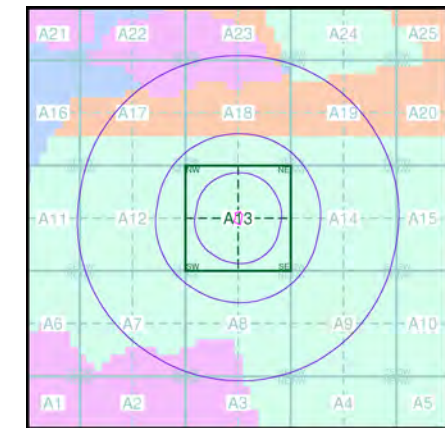
Risk of Flooding from Surface Water

- High - 30 Year Return
- Medium - 100 Year Return
- Low - 1000 Year Return

Suitability

- See the suitability map below
- National to county
 - County to town
 - Town to street
 - Street to parcels of land
 - Property

EANRW Suitability Map - Slice A



Order Details

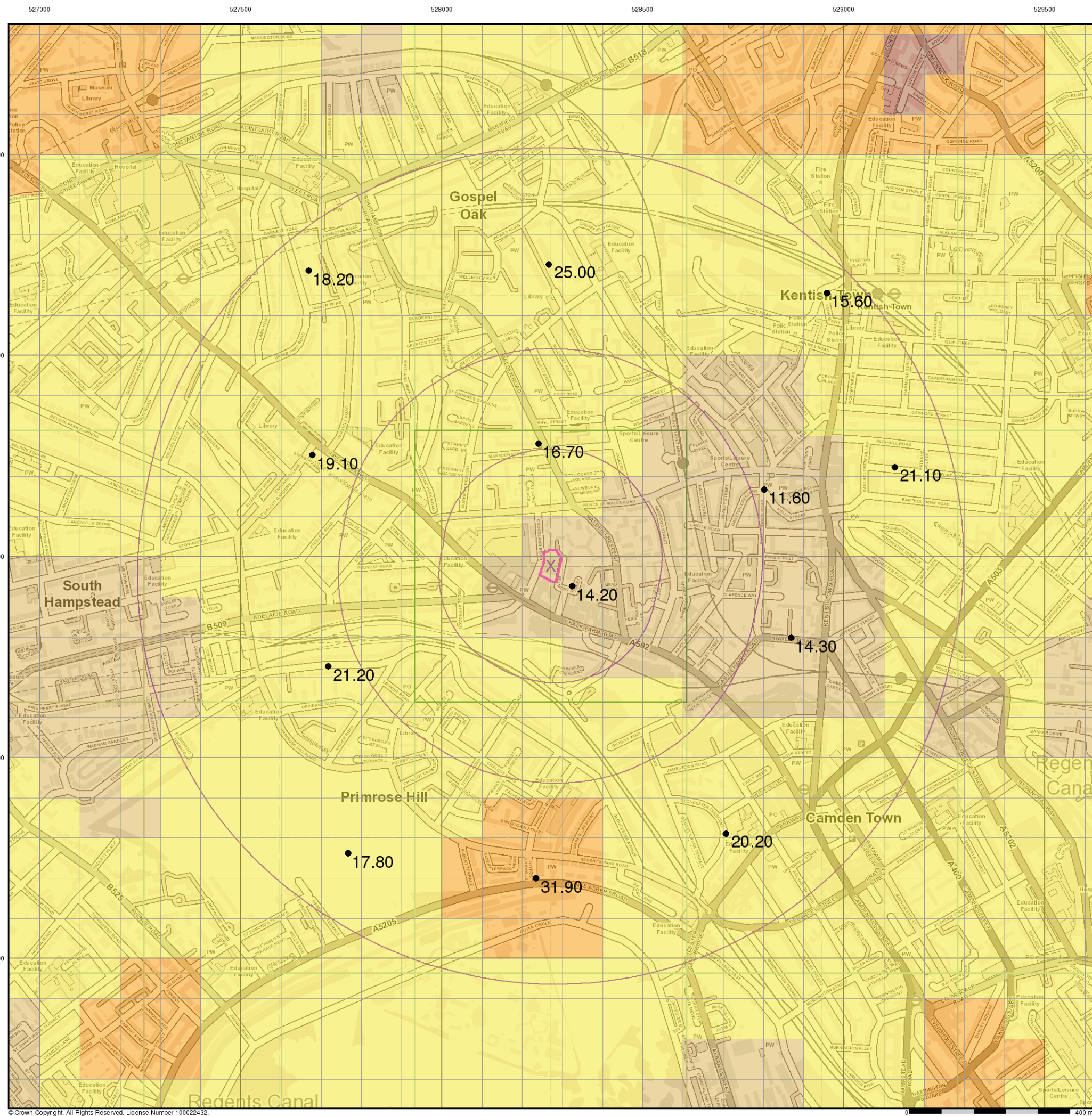
Order Number: 155381768_1_1
Customer Ref: 43006/3501
National Grid Reference: 528270, 184480
Slice: A
Site Area (Ha): 0.3
Search Buffer (m): 1000

Site Details

Camden Carers Centre, The Charlie Ratchford Centre, Belmont Street, LONDON, NW1 8HF



Tel: 0844 844 9952
Fax: 0844 844 9951
Web: www.envirocheck.co.uk



© Crown Copyright. All Rights Reserved. License Number 100022432.



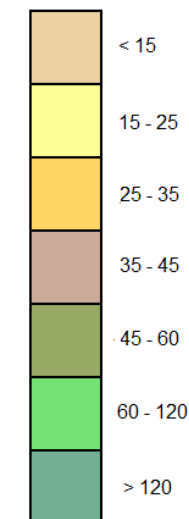
General

Specified Site Specified Buffer(s) Bearing Reference Point

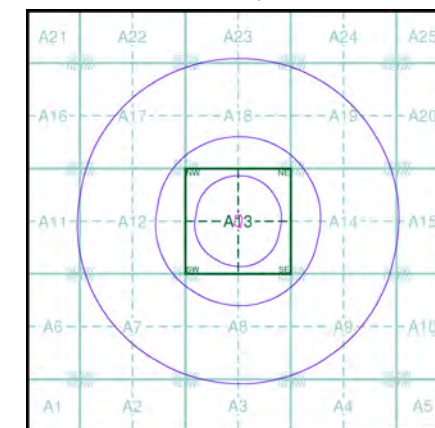
Urban Soil Chemistry Arsenic

BGS Urban Soil Chemistry Measured Concentration Values (mg/kg)

Arsenic Concentrations mg/kg



Urban Soil Chemistry Arsenic - Slice A



Order Details

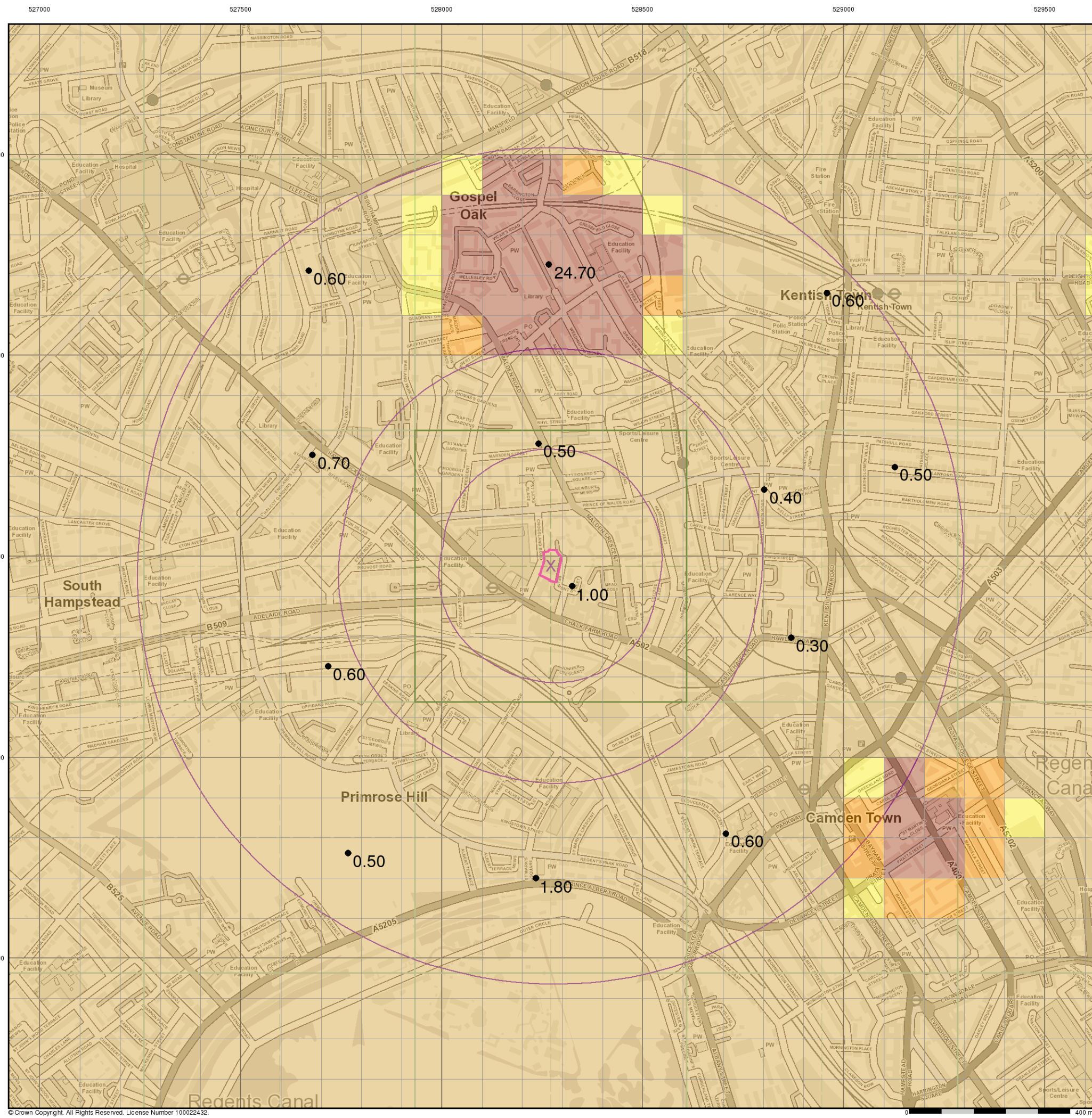
Order Details: 155381768_1_1
Customer Ref: 43006/3501
National Grid Reference: 528270, 184480
Slice: A
Site Area (Ha): 0.3
Search Buffer (m): 1000

Site Details

Camden Carers Centre, The Charlie Ratchford Centre, Belmont Street, LONDON, NW1 8HF



Tel: 0844 844 9952
Fax: 0844 844 9951
Web: www.envirocheck.co.uk



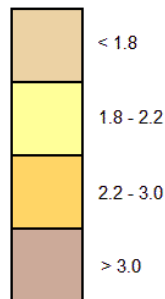
General

Specified Site Specified Buffer(s) Bearing Reference Point

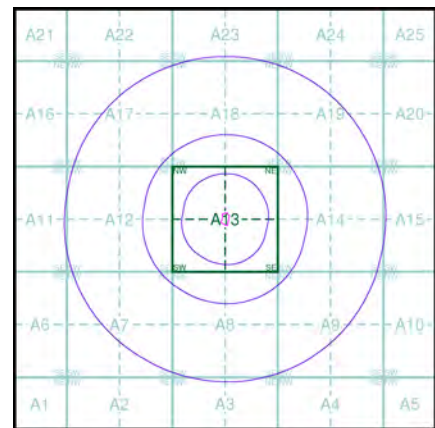
Urban Soil Chemistry Cadmium

BGS Urban Soil Chemistry Measured Concentration Values (mg/kg)

Cadmium Concentrations mg/kg



Urban Soil Chemistry Cadmium - Slice A



Order Details

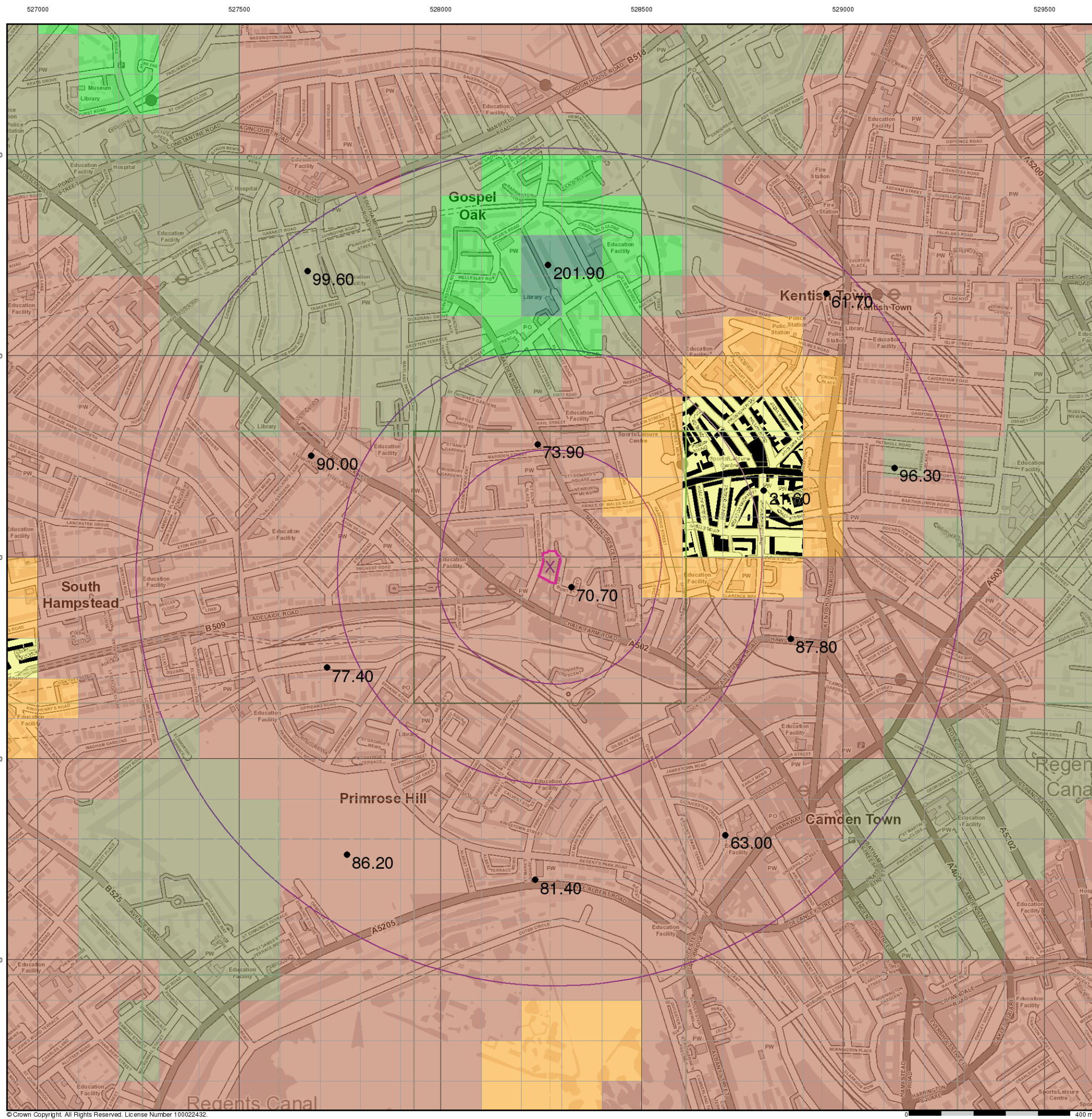
Order Details: 155381768_1_1
Customer Ref: 43006/3501
National Grid Reference: 528270, 184480
Slice: A
Site Area (Ha): 0.3
Search Buffer (m): 1000

Site Details

Camden Carers Centre, The Charlie Ratchford Centre, Belmont Street, LONDON, NW1 8HF



Tel: 0844 844 9952
Fax: 0844 844 9951
Web: www.envirocheck.co.uk



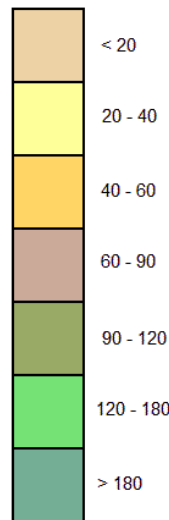
General

- Specified Site Specified Buffer(s) Bearing Reference Point

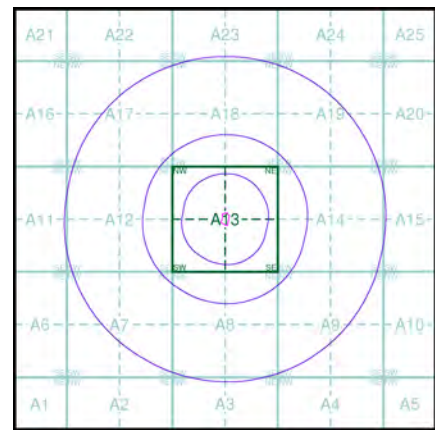
Urban Soil Chemistry Chromium

BGS Urban Soil Chemistry Measured Concentration Values (mg/kg)

Chromium Concentrations mg/kg



Urban Soil Chemistry Chromium - Slice A



Order Details

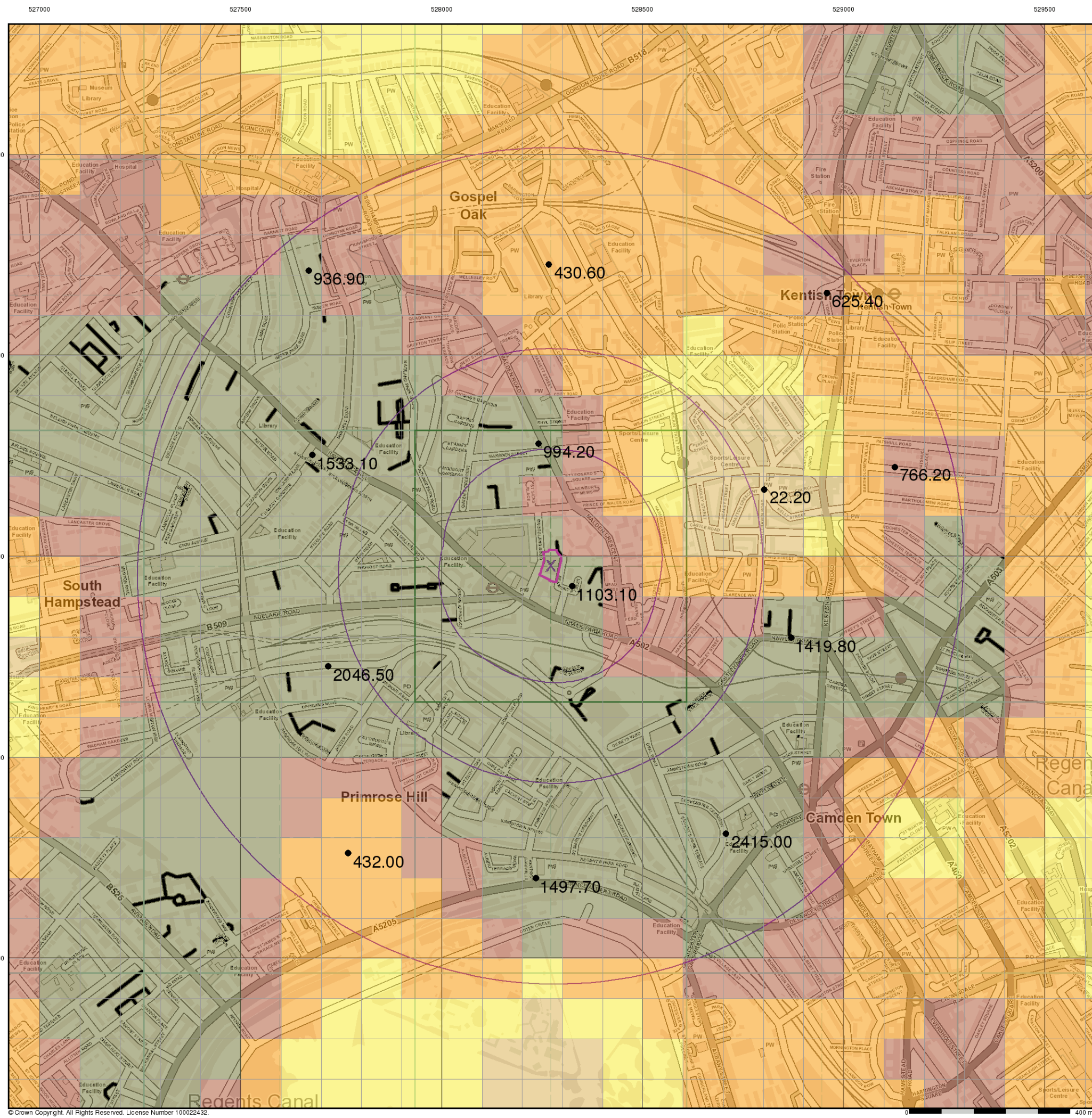
Order Details: 155381768_1_1
Customer Ref: 43006/3501
National Grid Reference: 528270, 184480
Slice: A
Site Area (Ha): 0.3
Search Buffer (m): 1000

Site Details

Camden Carers Centre, The Charlie Ratchford Centre, Belmont Street, LONDON, NW1 8HF



Tel: 0844 844 9952
Fax: 0844 844 9951
Web: www.envirocheck.co.uk



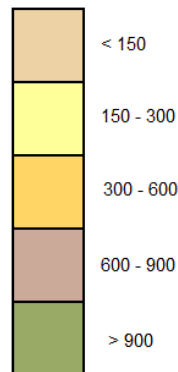
General

Specified Site Specified Buffer(s) Bearing Reference Point

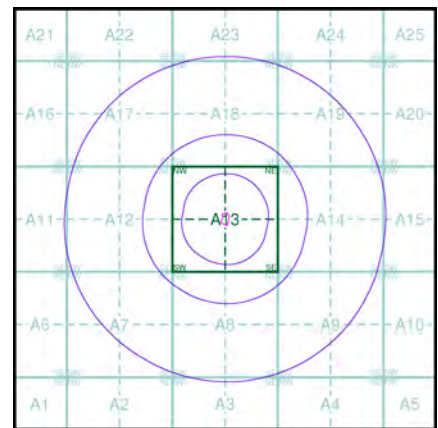
Urban Soil Chemistry Lead

BGS Urban Soil Chemistry Measured Concentration Values (mg/kg)

Lead Concentrations mg/kg



Urban Soil Chemistry Lead - Slice A



Order Details

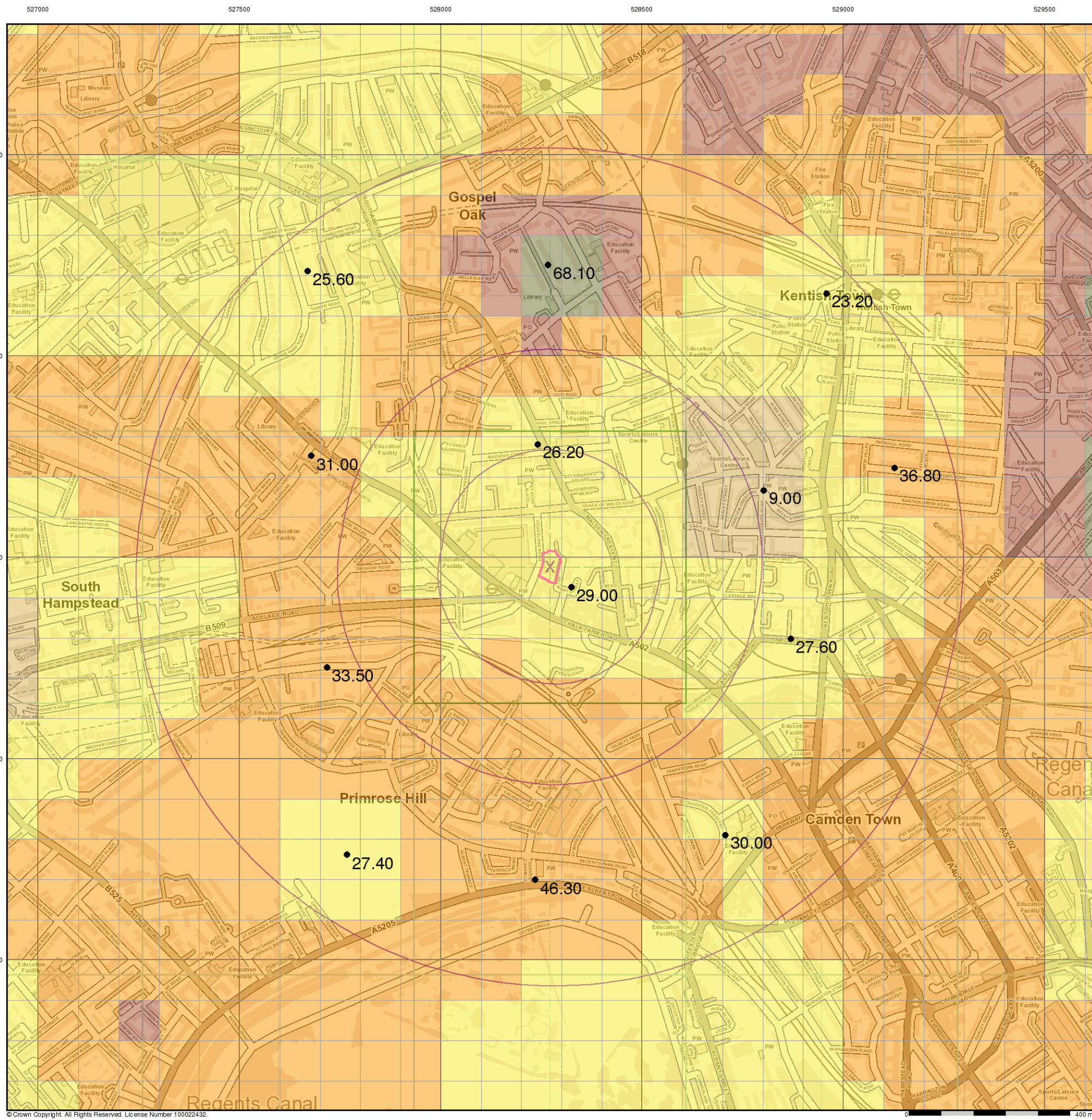
Order Details: 155381768_1_1
Customer Ref: 43006/3501
National Grid Reference: 528270, 184480
Slice: A
Site Area (Ha): 0.3
Search Buffer (m): 1000

Site Details

Camden Carers Centre, The Charlie Ratchford Centre, Belmont Street, LONDON, NW1 8HF



Tel: 0844 844 9952
Fax: 0844 844 9951
Web: www.envirocheck.co.uk



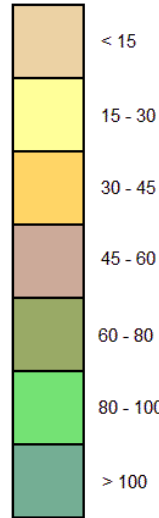
General

- Specified Site
- Specified Buffer(s)
- Bearing Reference Point

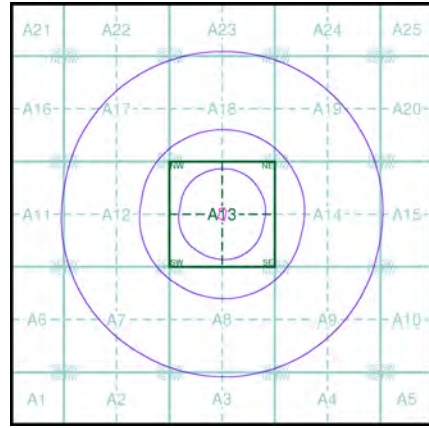
Urban Soil Chemistry Nickel

● BGS Urban Soil Chemistry Measured Concentration Values (mg/kg)

Nickel Concentrations mg/kg



Urban Soil Chemistry Nickel - Slice A



Order Details

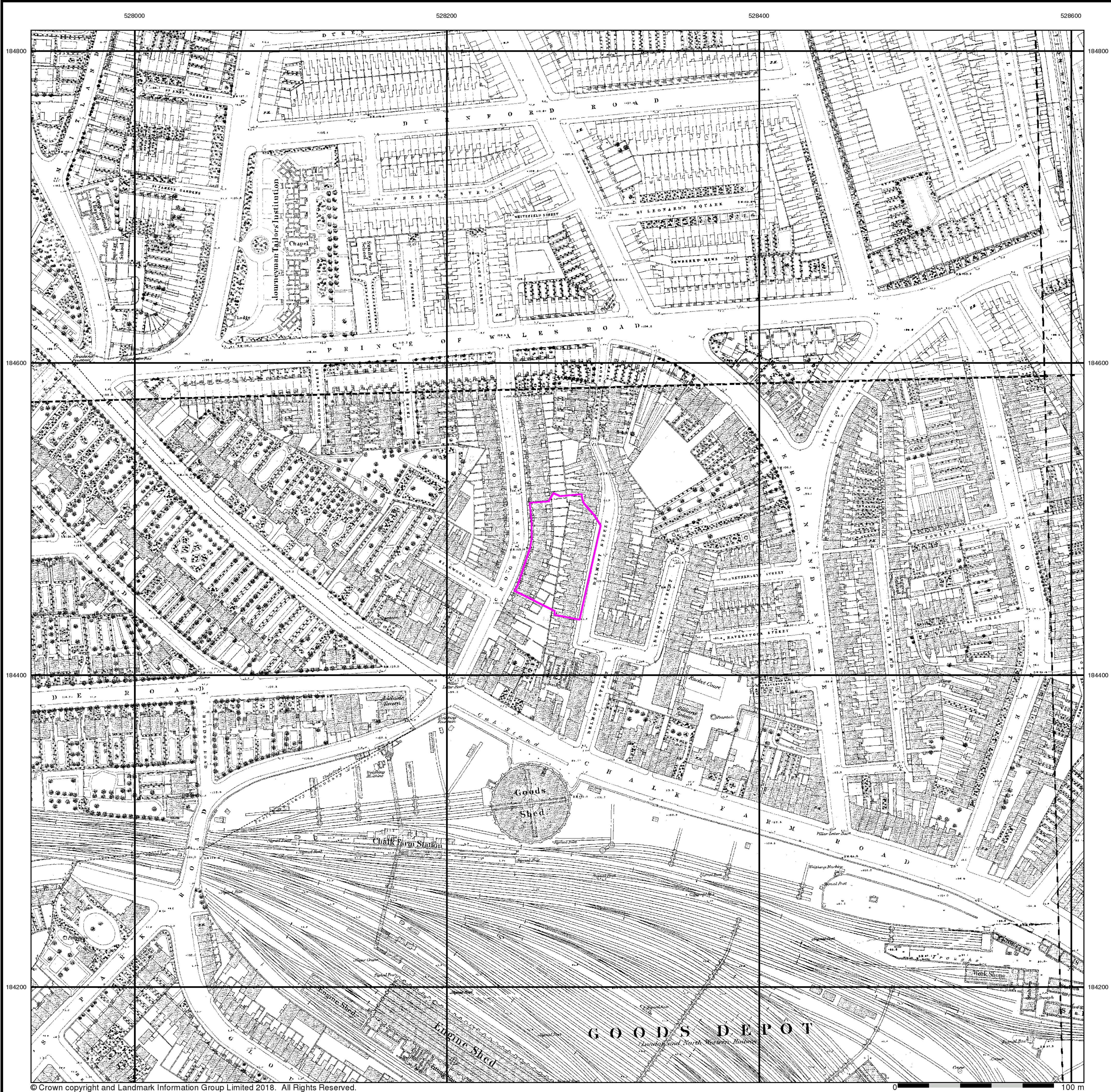
Order Details: 155381768_1_1
Customer Ref: 43006/3501
National Grid Reference: 528270, 184480
Slice: A
Site Area (Ha): 0.3
Search Buffer (m): 1000

Site Details

Camden Carers Centre, The Charlie Ratchford Centre, Belmont Street, LONDON, NW1 8HF



Tel: 0844 844 9952
Fax: 0844 844 9951
Web: www.envirocheck.co.uk



London

Published 1873

Source map scale - 1:1,056

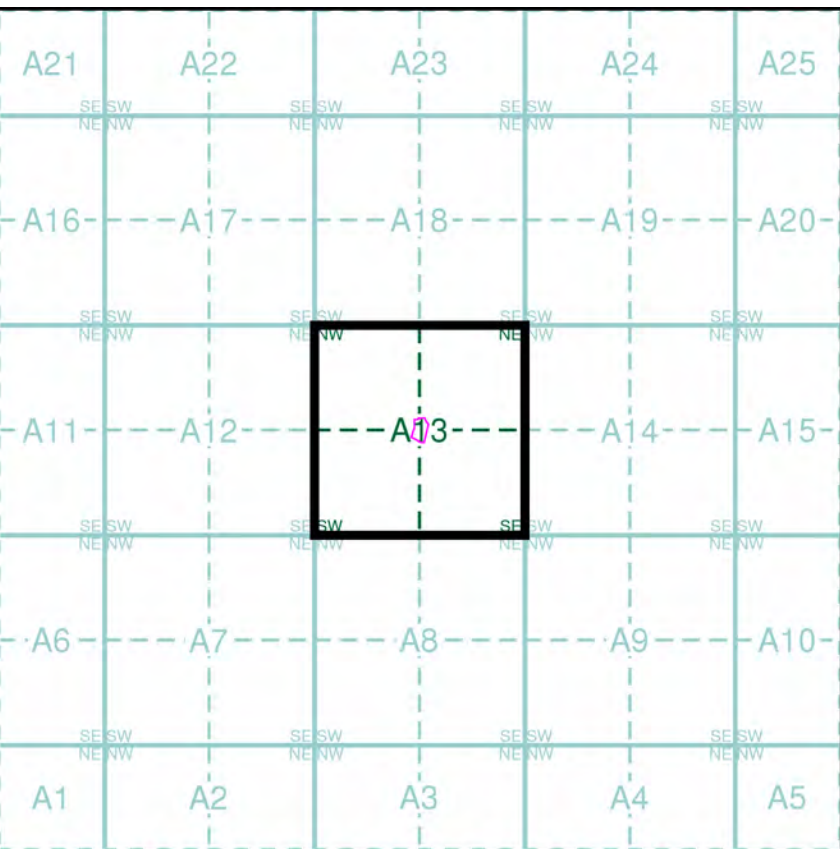
The 1:1056 scale of Ordnance Survey mapping was adopted from Ireland in 1848 and was used to survey towns with a population of over 4000, plus county towns of lesser population, in those counties mapped at the six-inch scale in 1841-55. The scale was the largest scale at which London was mapped by the Ordnance Survey and a 'skeleton' survey of the capital, showing little more than streets, street names, frontages and altitudes, was undertaken between 1848 and 1850. The majority of the 1:1056 surveys were later replaced by 1:500 surveys; although almost all the remainder were revised at this scale, sometimes more than once before 1895. The type of detail shown on the 1:1056 scale is broadly similar to that on 1:500; the apparent omission of minor details such as sewer access points and street lights may be as much a reflection of the generally earlier date of these plans, as of the specification of the map.

Please note: Due to the partial coverage of Historical Town Plans, it is possible that not all segments within an order will contain mapping. Only the segments that have Town Plan coverage will be generated.

Map Name(s) and Date(s)

007_00_001 1873 1:1,056	007_00_002 1873 1:1,056
007_00_011 1873 1:1,056	007_00_012 1873 1:1,056

Historical Town Plan - Segment A13



Order Details

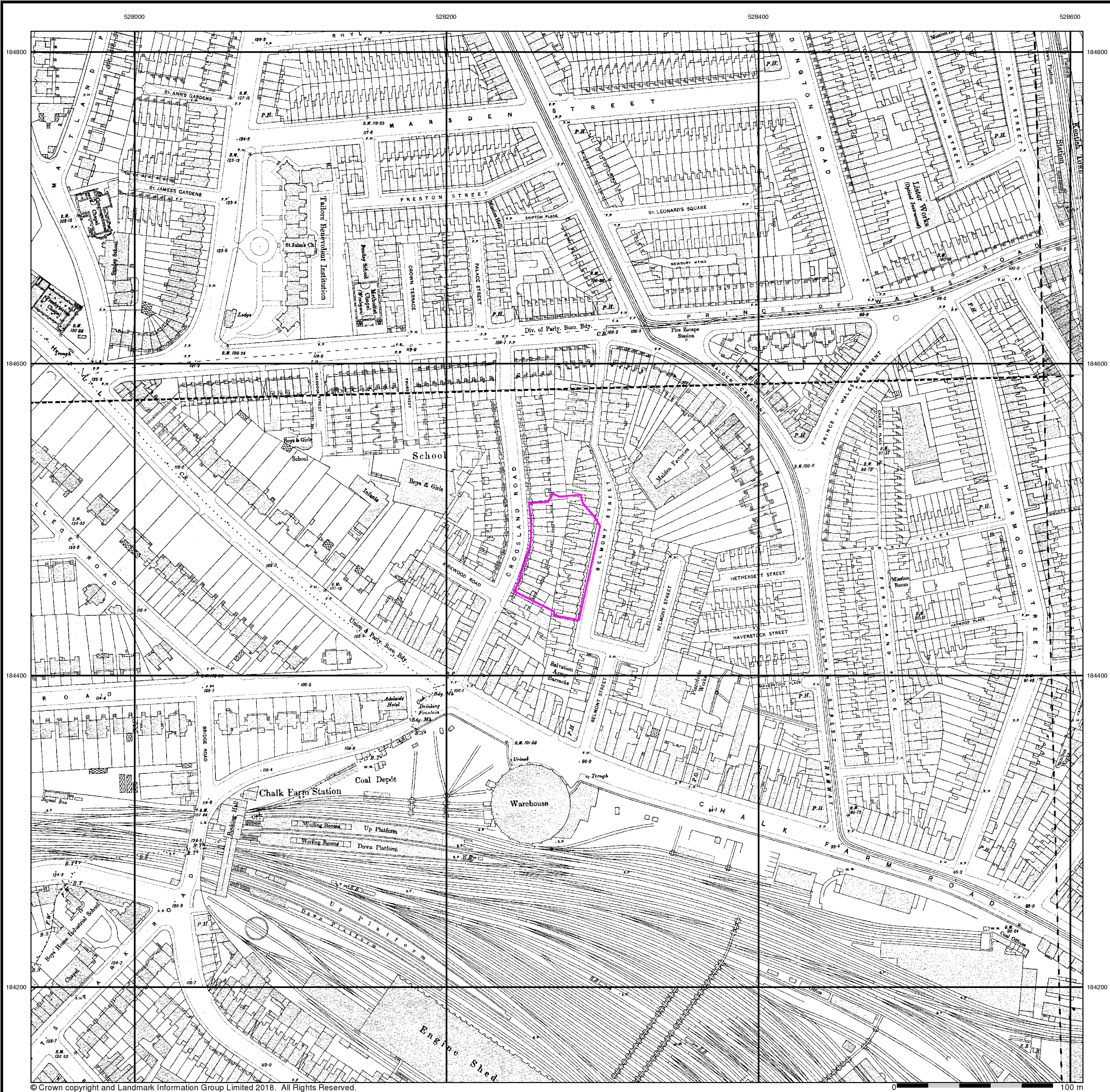
Order Number: 155381768_1_1
Customer Ref: 43006/3501
National Grid Reference: 528270, 184480
Slice: A
Site Area (Ha): 0.3
Search Buffer (m): 0

Site Details

Camden Carers Centre, The Charlie Ratchford Centre, Belmont Street, LONDON, NW1 8HF



Tel: 0844 844 9952
Fax: 0844 844 9951
Web: www.envirocheck.co.uk



London

Published 1895

Source map scale - 1:1,056

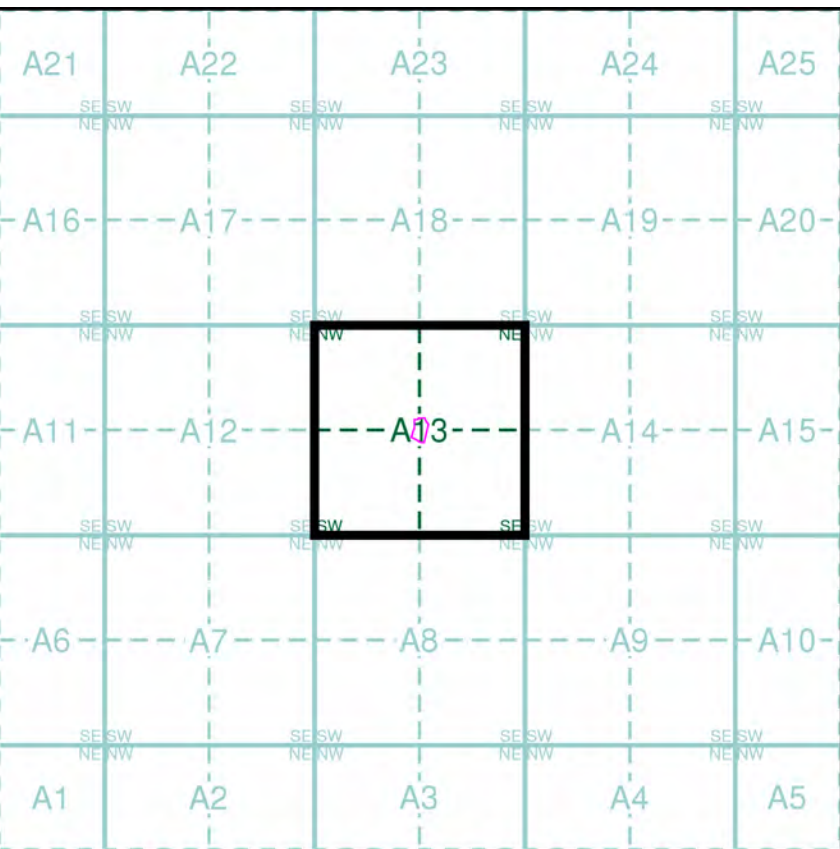
The 1:1056 scale of Ordnance Survey mapping was adopted from Ireland in 1848 and was used to survey towns with a population of over 4000, plus county towns of lesser population, in those counties mapped at the six-inch scale in 1841-55. The scale was the largest scale at which London was mapped by the Ordnance Survey and a 'skeleton' survey of the capital, showing little more than streets, street names, frontages and altitudes, was undertaken between 1848 and 1850. The majority of the 1:1056 surveys were later replaced by 1:500 surveys; although almost all the remainder were revised at this scale, sometimes more than once before 1895. The type of detail shown on the 1:1056 scale is broadly similar to that on 1:500; the apparent omission of minor details such as sewer access points and street lights may be as much a reflection of the generally earlier date of these plans, as of the specification of the map.

Please note: Due to the partial coverage of Historical Town Plans, it is possible that not all segments within an order will contain mapping. Only the segments that have Town Plan coverage will be generated.

Map Name(s) and Date(s)

007_00_001 1895 1:1,056	007_00_002 1895 1:1,056
007_00_011 1895 1:1,056	007_00_012 1895 1:1,056

Historical Town Plan - Segment A13



Order Details

Order Number: 155381768_1_1
Customer Ref: 43006/3501
National Grid Reference: 528270, 184480
Slice: A
Site Area (Ha): 0.3
Search Buffer (m): 0

Site Details

Camden Carers Centre, The Charlie Ratchford Centre, Belmont Street, LONDON, NW1 8HF



Tel: 0844 844 9952
Fax: 0844 844 9951
Web: www.envirocheck.co.uk



London

Published 1851

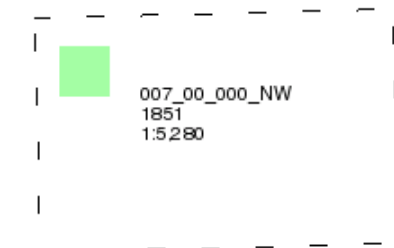
Source map scale - 1:5,280

The historical town plans shown derive from Ordnance Survey mapping from the early to mid 1850s. The 1:2640 scale was introduced in the early 1850s, to survey districts covered by the Local Boards of Health and for a map of the Osborne Estate of Queen Victoria. The general style is similar to that of the early 1:2500s published shortly afterwards.

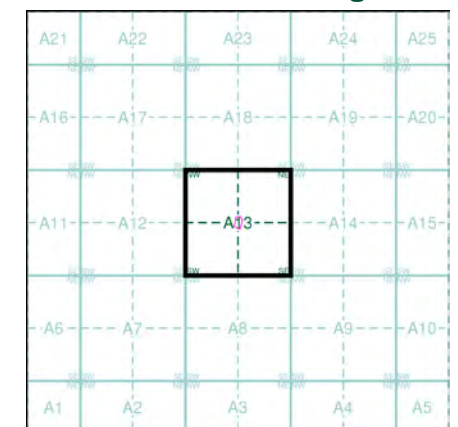
1:5280 scale was surveyed shortly afterwards in the mid 1850s as general purpose mapping with a standard of content similar to the more contemporary 1:10,560 mapping. The scale was also used for a reduction of the 1:1056 'skeleton survey' of London that was undertaken between 1848 and 1850.

Please note: Due to the partial coverage of Historical Town Plans, it is possible that not all segments within an order will contain mapping. Only the segments that have Town Plan coverage will be generated.

Map Name(s) and Date(s)



Historical Town Plan - Segment A13



Order Details

Order Number: 155381768_1_1
Customer Ref: 43006/3501
National Grid Reference: 528270, 184480
Slice: A
Site Area (Ha): 0.3
Search Buffer (m): 0

Site Details

Camden Carers Centre, The Charlie Ratchford Centre, Belmont Street, LONDON, NW1 8HF



Tel: 0844 844 9952
Fax: 0844 844 9951
Web: www.envirocheck.co.uk

