

Map ID	Details	Quadrant Reference (Compass Direction)	Estimated Distance From Site	Contact	NGR
193	Contemporary Trade Directory Entries Name: Proxima Concepts Location: 2, Royal College Street, London, NW1 0NH Classification: Medical & Dental Laboratories Status: Inactive Positional Accuracy: Automatically positioned to the address	A9SE (SE)	933	-	528965 183798
194	Contemporary Trade Directory Entries Name: The Belsize Plumbing Co Ltd Location: 24, Belsize Grove, London, NW3 4TR Classification: Boilers - Servicing, Replacements & Repairs Status: Inactive Positional Accuracy: Automatically positioned to the address	A17SW (NW)	922	-	527399 184857
195	Contemporary Trade Directory Entries Name: National Tyres And Autocare Location: 107, Parkway, London, NW1 7PP Classification: Tyre Dealers Status: Inactive Positional Accuracy: Automatically positioned to the address	A9SW (SE)	926	-	528714 183615
196	Contemporary Trade Directory Entries Name: Breeze (Uk) Ltd Location: 1, Rochester Mews, LONDON, NW1 9JB Classification: Clothing & Fabrics - Manufacturers Status: Inactive Positional Accuracy: Automatically positioned to the address	A14SE (E)	947	-	529243 184433
196	Contemporary Trade Directory Entries Name: Lookers Location: 85-89, Camden Road, London, NW1 9EX Classification: Car Dealers Status: Inactive Positional Accuracy: Automatically positioned to the address	A15SW (E)	989	-	529285 184429
197	Contemporary Trade Directory Entries Name: Cleaning Services Camden Location: 121, Parkway, London, NW1 7PS Classification: Commercial Cleaning Services Status: Inactive Positional Accuracy: Automatically positioned to the address	A9SW (SE)	948	-	528659 183565
198	Contemporary Trade Directory Entries Name: Camden Cleaners Location: 14, Lawn Road, London, NW3 2XS Classification: Carpet, Curtain & Upholstery Cleaners Status: Inactive Positional Accuracy: Automatically positioned to the address	A17NW (NW)	949	-	527581 185180
198	Contemporary Trade Directory Entries Name: Zapem Pest Control London Location: 26, Downside Crescent, London, NW3 2AS Classification: Pest & Vermin Control Status: Active Positional Accuracy: Automatically positioned to the address	A17NW (NW)	980	-	527537 185179
199	Contemporary Trade Directory Entries Name: Venue Hack Location: Flat 11, Highstone Mansions, 84, Camden Road, LONDON, NW1 9DY Classification: Catering Equipment Status: Active Positional Accuracy: Automatically positioned to the address	A9NE (E)	949	-	529177 184113
199	Contemporary Trade Directory Entries Name: E D C Technology Location: 88-90, Camden Road, London, NW1 9EA Classification: Carpet, Curtain & Upholstery Cleaners Status: Active Positional Accuracy: Manually positioned to the address or location	A9NE (E)	949	-	529177 184113
199	Contemporary Trade Directory Entries Name: Proform Uk Ltd Location: 88-90, Camden Road, London, NW1 9EA Classification: Plastic Products - Manufacturers Status: Inactive Positional Accuracy: Automatically positioned to the address	A9NE (E)	949	-	529177 184113
199	Contemporary Trade Directory Entries Name: Service Point Location: 203, Royal College Street, London, NW1 0SG Classification: Copying & Duplicating Machines & Supplies Status: Inactive Positional Accuracy: Automatically positioned to the address	A9NE (E)	996	-	529226 184112

Map ID	Details	Quadrant Reference (Compass Direction)	Estimated Distance From Site	Contact	NGR
200	Contemporary Trade Directory Entries Name: Alice In Perfume Ltd Location: Unit 12, 43, Carol Street, London, NW1 0HT Classification: Cosmetic Manufacturers Status: Active Positional Accuracy: Automatically positioned to the address	A9NE (SE)	951	-	529041 183860
200	Contemporary Trade Directory Entries Name: Digital Bate.Net Ltd Location: Unit 9, 43, Carol Street, London, NW1 0HT Classification: Printers Status: Inactive Positional Accuracy: Automatically positioned to the address	A9NE (SE)	951	-	529041 183860
200	Contemporary Trade Directory Entries Name: Vrsion Ltd Location: Unit 1, 43, Carol Street, London, NW1 0HT Classification: Photographic Equipment & Supplies - Manufacturers Status: Inactive Positional Accuracy: Manually positioned to the address or location	A9NE (SE)	951	-	529041 183860
200	Contemporary Trade Directory Entries Name: Skin2hide Ltd Location: Unit 6, 43, Carol Street, London, NW1 0HT Classification: Clothing Accessory Manufacturers Status: Inactive Positional Accuracy: Manually positioned to the address or location	A9NE (SE)	951	-	529041 183860
201	Contemporary Trade Directory Entries Name: Camden Bike Breakers Location: 178b, Royal College Street, London, NW1 0SP Classification: Motor Cycle Breakers & Dismantlers Status: Inactive Positional Accuracy: Automatically positioned to the address	A14SE (E)	962	-	529212 184179
201	Contemporary Trade Directory Entries Name: Camden Boxframe Co Ltd Location: 110, Camden Road, London, NW1 9EE Classification: Joinery Manufacturers Status: Inactive Positional Accuracy: Automatically positioned to the address	A14SE (E)	965	-	529221 184203
201	Contemporary Trade Directory Entries Name: Blaire Air Conditioning Location: 176, Royal College Street, London, NW1 0SP Classification: Air Conditioning & Refrigeration Contractors Status: Inactive Positional Accuracy: Manually positioned to the address or location	A14SE (E)	976	-	529223 184166
201	Contemporary Trade Directory Entries Name: Camden Tyre Services Location: 166, Royal College Street, London, NW1 0SP Classification: Tyre Dealers Status: Active Positional Accuracy: Automatically positioned to the address	A14SE (E)	999	-	529242 184151
202	Contemporary Trade Directory Entries Name: A M Location: 71, Dunboyne Road, London, NW3 2YY Classification: Waste Disposal Services Status: Inactive Positional Accuracy: Automatically positioned to the address	A17NE (NW)	963	-	527795 185357
202	Contemporary Trade Directory Entries Name: Cincimano Location: 60, Dunboyne Road, London, NW3 2YY Classification: Architectural Woodwork Status: Inactive Positional Accuracy: Automatically positioned to the address	A17NE (NW)	966	-	527784 185355
203	Contemporary Trade Directory Entries Name: Cover Up Clothing Ltd Location: Ground Floor, 122-128, Arlington Road, London, NW1 7HP Classification: Clothing & Fabrics - Manufacturers Status: Inactive Positional Accuracy: Automatically positioned to the address	A9SW (SE)	964	-	528906 183698
204	Contemporary Trade Directory Entries Name: Kleen Machine Location: 347, Kentish Town Road, London, NW5 2TJ Classification: Dry Cleaners Status: Active Positional Accuracy: Automatically positioned to the address	A19NE (NE)	964	-	528994 185170

Map ID	Details	Quadrant Reference (Compass Direction)	Estimated Distance From Site	Contact	NGR
204	Contemporary Trade Directory Entries Name: Drycleaning Collections Location: 347, Kentish Town Road, London, NW5 2TJ Classification: Dry Cleaners Status: Active Positional Accuracy: Automatically positioned to the address	A19NE (NE)	964	-	528994 185170
205	Contemporary Trade Directory Entries Name: Currys Digital Location: 136-138, Camden High Street, London, NW1 0LU Classification: Electrical Goods Sales, Manufacturers & Wholesalers Status: Inactive Positional Accuracy: Automatically positioned to the address	A9SE (SE)	971	-	528988 183767
206	Contemporary Trade Directory Entries Name: Pearl & Black English Originals Location: 13, Belsize Grove, London, NW3 4UX Classification: Stationery Manufacturers Status: Inactive Positional Accuracy: Automatically positioned to the address	A17SW (NW)	984	-	527340 184878
207	Contemporary Trade Directory Entries Name: Buchanan Motors Location: 128a, Camden Road, London, NW1 9EE Classification: Garage Services Status: Active Positional Accuracy: Automatically positioned to the address	A14SE (E)	990	-	529263 184273
208	Fuel Station Entries Name: Star Chalk Farm Location: 81-85 Chalk Farm Road, Chalk Farm, LONDON, NW1 8AR Brand: Texaco Premises Type: Not Applicable Status: Obsolete Positional Accuracy: Approximate location provided by supplier	A13NW (W)	75	-	528174 184481
209	Fuel Station Entries Name: Morrisons Camden Location: Chalk Farm Road, Chalk Farm, London, Greater London, NW1 8AA Brand: Morrisons Premises Type: Hypermarket Status: Open Positional Accuracy: Manually positioned to the address or location	A13SE (SE)	206	-	528420 184281
210	Fuel Station Entries Name: Chalk Farm Service Station Location: 32-33, Chalk Farm Road, London, NW1 8AJ Brand: ESSO Premises Type: Not Applicable Status: Obsolete Positional Accuracy: Manually positioned to the address or location	A13SE (SE)	317	-	528567 184291
211	Fuel Station Entries Name: Parkway Filling Station Location: 120 Parkway, Camden Town, LONDON, NW1 7AN Brand: Obsolete Premises Type: Not Applicable Status: Obsolete Positional Accuracy: Approximate location provided by supplier	A8NE (SE)	622	-	528582 183889
212	Fuel Station Entries Name: Court Service Station Location: 160a Malden Road, Kentish Town, LONDON, NW5 4BT Brand: Obsolete Premises Type: Not Applicable Status: Obsolete Positional Accuracy: Located by supplier to within 100m	A18NW (N)	723	-	528033 185200
213	Fuel Station Entries Name: Mark Kass Location: 85-89, Camden Road, Camden Town,, LONDON, Greater London, NW1 9EX Brand: Obsolete Premises Type: Not Applicable Status: Obsolete Positional Accuracy: Manually positioned to the address or location	A15SW (E)	989	-	529285 184428
214	Points of Interest - Commercial Services Name: Megaone Distributors Location: 6 Malden Road, London, NW5 3HR Category: Transport, Storage and Delivery Class Code: Distribution and Haulage Positional Accuracy: Positioned to address or location	A13NE (N)	145	7	528334 184652

Map ID	Details	Quadrant Reference (Compass Direction)	Estimated Distance From Site	Contact	NGR
215	Points of Interest - Commercial Services Name: A Aspinall Rubbish Clearance Location: 62 Juniper Crescent, London, NW1 8HQ Category: Recycling Services Class Code: Recycling, Reclamation and Disposal Positional Accuracy: Positioned to address or location	A13SE (S)	192	7	528349 184255
216	Points of Interest - Commercial Services Name: Abbey Asbestos Management Ltd Location: Flat 50 Penthurst, Queens Crescent, London, NW5 3QH Category: Recycling Services Class Code: Recycling, Reclamation and Disposal Positional Accuracy: Positioned to address or location	A13NW (NW)	230	7	528090 184672
217	Points of Interest - Commercial Services Name: H R Owen Location: 46-50 Gloucester Avenue, London, NW1 8JD Category: Repair and Servicing Class Code: Vehicle Repair, Testing and Servicing Positional Accuracy: Positioned to address or location	A8NW (S)	341	7	528218 184101
218	Points of Interest - Commercial Services Name: Solus Norwich Union Location: 102a Grafton Road, London, NW5 4BA Category: Repair and Servicing Class Code: Vehicle Repair, Testing and Servicing Positional Accuracy: Positioned to address or location	A13NE (NE)	365	7	528596 184707
218	Points of Interest - Commercial Services Name: Solus Norwich Union Location: 102a Grafton Road, London, NW5 4BA Category: Repair and Servicing Class Code: Vehicle Repair, Testing and Servicing Positional Accuracy: Positioned to address or location	A13NE (NE)	365	7	528596 184707
219	Points of Interest - Commercial Services Name: Jack Location: 66 Wilkin Street Mews, Wilkin Street, London, NW5 3NN Category: Repair and Servicing Class Code: Vehicle Repair, Testing and Servicing Positional Accuracy: Positioned to address or location	A13NE (NE)	418	7	528586 184807
220	Points of Interest - Commercial Services Name: Browns Industrial Group Ltd Location: 75 Haverstock Hill, London, NW3 4SL Category: Construction Services Class Code: Metalworkers Including Blacksmiths Positional Accuracy: Positioned to address or location	A12NE (NW)	449	7	527831 184662
220	Points of Interest - Commercial Services Name: Browns Industrial Group Ltd Location: 75 Haverstock Hill, London, NW3 4SL Category: Construction Services Class Code: Metalworkers Including Blacksmiths Positional Accuracy: Positioned to address or location	A12NE (NW)	449	7	527831 184662
221	Points of Interest - Commercial Services Name: Zam's Chicken Location: 141 Queens Crescent, London, NW5 4ED Category: Personal, Consumer and other Services Class Code: Vehicle Cleaning Services Positional Accuracy: Positioned to address or location	A18SW (N)	536	7	528205 185048
222	Points of Interest - Commercial Services Name: Davey Autos Ltd Location: 6 Haven Street, London, NW1 8QX Category: Repair and Servicing Class Code: Vehicle Repair, Testing and Servicing Positional Accuracy: Positioned to address or location	A14SW (SE)	557	7	528782 184184
222	Points of Interest - Commercial Services Name: Thomas Smith Blacksmith Location: 6 Haven Street, London, NW1 8QX Category: Construction Services Class Code: Metalworkers Including Blacksmiths Positional Accuracy: Positioned to address or location	A14SW (SE)	557	7	528782 184184
222	Points of Interest - Commercial Services Name: Davey Autos Ltd Location: 6 Haven Street, London, NW1 8QX Category: Repair and Servicing Class Code: Vehicle Repair, Testing and Servicing Positional Accuracy: Positioned to address or location	A14SW (SE)	557	7	528782 184184

Map ID	Details	Quadrant Reference (Compass Direction)	Estimated Distance From Site	Contact	NGR
222	Points of Interest - Commercial Services Name: Totos Car Clinic Location: 10-11 Leybourne Rd, London, NW1 8QY Category: Repair and Servicing Class Code: Vehicle Repair, Testing and Servicing Positional Accuracy: Positioned to address or location	A14SW (SE)	573	7	528810 184208
222	Points of Interest - Commercial Services Name: Mikes Coachworks Location: 9-11 Leybourne Road, London, NW1 8QY Category: Repair and Servicing Class Code: Vehicle Repair, Testing and Servicing Positional Accuracy: Positioned to address or location	A14SW (SE)	574	7	528811 184208
222	Points of Interest - Commercial Services Name: F & A Motors Location: 10 Leybourne Road, London, NW1 8QY Category: Repair and Servicing Class Code: Vehicle Repair, Testing and Servicing Positional Accuracy: Positioned to address or location	A14SW (SE)	574	7	528811 184208
222	Points of Interest - Commercial Services Name: W Starling Location: 9-11 Leybourne Road, London, NW1 8QY Category: Repair and Servicing Class Code: Vehicle Repair, Testing and Servicing Positional Accuracy: Positioned to address or location	A14SW (SE)	574	7	528811 184208
222	Points of Interest - Commercial Services Name: F & A Motors Location: 10 Leybourne Road, London, NW1 8QY Category: Repair and Servicing Class Code: Vehicle Repair, Testing and Servicing Positional Accuracy: Positioned to address or location	A14SW (SE)	574	7	528811 184208
222	Points of Interest - Commercial Services Name: Totos Car Clinic Location: 9-11 Leybourne Road, London, NW1 8QY Category: Repair and Servicing Class Code: Vehicle Repair, Testing and Servicing Positional Accuracy: Positioned to address or location	A14SW (SE)	574	7	528811 184208
222	Points of Interest - Commercial Services Name: W. Starling Location: 9-11 Leybourne Road, London, NW1 8QY Category: Repair and Servicing Class Code: Vehicle Repair, Testing and Servicing Positional Accuracy: Positioned to address or location	A14SW (SE)	574	7	528811 184208
222	Points of Interest - Commercial Services Name: K & P Coachwork Location: 12 Leybourne Road, London, NW1 8QY Category: Repair and Servicing Class Code: Vehicle Repair, Testing and Servicing Positional Accuracy: Positioned to address or location	A14SW (SE)	579	7	528817 184209
222	Points of Interest - Commercial Services Name: K & P Coachwork Location: 12 Leybourne Road, London, NW1 8QY Category: Repair and Servicing Class Code: Vehicle Repair, Testing and Servicing Positional Accuracy: Positioned to address or location	A14SW (SE)	579	7	528817 184209
222	Points of Interest - Commercial Services Name: K & P Coachworks Location: 12 Leybourne Road, London, NW1 8QY Category: Repair and Servicing Class Code: Vehicle Repair, Testing and Servicing Positional Accuracy: Positioned to address or location	A14SW (SE)	579	7	528817 184209
222	Points of Interest - Commercial Services Name: J & J Autos Location: 8 Leybourne Road, London, NW1 8QY Category: Repair and Servicing Class Code: Vehicle Repair, Testing and Servicing Positional Accuracy: Positioned to address or location	A14SW (SE)	583	7	528830 184230
222	Points of Interest - Commercial Services Name: Mikes Coachworks Ltd Location: 13 Leybourne Road, London, NW1 8QY Category: Repair and Servicing Class Code: Vehicle Repair, Testing and Servicing Positional Accuracy: Positioned to address or location	A14SW (SE)	591	7	528831 184210

Map ID	Details	Quadrant Reference (Compass Direction)	Estimated Distance From Site	Contact	NGR
222	Points of Interest - Commercial Services Name: Morton Stockwell Location: 14 Leybourne Road, London, NW1 8QY Category: Repair and Servicing Class Code: Vehicle Repair, Testing and Servicing Positional Accuracy: Positioned to address or location	A14SW (SE)	591	7	528831 184210
222	Points of Interest - Commercial Services Name: Mikes Coachworks Ltd Location: 13 Leybourne Road, London, NW1 8QY Category: Repair and Servicing Class Code: Vehicle Repair, Testing and Servicing Positional Accuracy: Positioned to address or location	A14SW (SE)	591	7	528831 184210
222	Points of Interest - Commercial Services Name: Morton Stockwell Location: 14 Leybourne Road, London, NW1 8QY Category: Repair and Servicing Class Code: Vehicle Repair, Testing and Servicing Positional Accuracy: Positioned to address or location	A14SW (SE)	591	7	528831 184210
222	Points of Interest - Commercial Services Name: Mike's Coachworks Location: 13 Leybourne Road, London, NW1 8QY Category: Repair and Servicing Class Code: Vehicle Repair, Testing and Servicing Positional Accuracy: Positioned to address or location	A14SW (SE)	591	7	528831 184210
222	Points of Interest - Commercial Services Name: W Starling Crash Repairs Location: 8a Torbay Street, London, NW1 8RR Category: Repair and Servicing Class Code: Vehicle Repair, Testing and Servicing Positional Accuracy: Positioned to address or location	A14SW (E)	616	7	528874 184257
222	Points of Interest - Commercial Services Name: Jacks Motors Location: 2 Torbay Street, London, NW1 8RR Category: Repair and Servicing Class Code: Vehicle Repair, Testing and Servicing Positional Accuracy: Positioned to address or location	A14SW (E)	621	7	528872 184234
222	Points of Interest - Commercial Services Name: Harry Motors Group Location: 17 Leybourne Road, London, NW1 8QY Category: Repair and Servicing Class Code: Vehicle Repair, Testing and Servicing Positional Accuracy: Positioned to address or location	A14SW (SE)	622	7	528866 184214
222	Points of Interest - Commercial Services Name: Harry Motors Location: 17 Leybourne Road, London, NW1 8QY Category: Repair and Servicing Class Code: Vehicle Repair, Testing and Servicing Positional Accuracy: Positioned to address or location	A14SW (SE)	622	7	528866 184214
222	Points of Interest - Commercial Services Name: Harry Motors Location: 17 Leybourne Road, London, NW1 8QY Category: Repair and Servicing Class Code: Vehicle Repair, Testing and Servicing Positional Accuracy: Positioned to address or location	A14SW (SE)	622	7	528866 184214
222	Points of Interest - Commercial Services Name: Harry Motors Group Location: 17 Leybourne Road, London, NW1 8QY Category: Repair and Servicing Class Code: Vehicle Repair, Testing and Servicing Positional Accuracy: Positioned to address or location	A14SW (SE)	622	7	528866 184214
222	Points of Interest - Commercial Services Name: Jacks Motors Location: 2 Torbay Street, London, NW1 8RR Category: Repair and Servicing Class Code: Vehicle Repair, Testing and Servicing Positional Accuracy: Positioned to address or location	A14SW (E)	626	7	528876 184230
222	Points of Interest - Commercial Services Name: Jack & Hashi Motor Services Location: 2 Torbay Street, London, NW1 8RR Category: Repair and Servicing Class Code: Vehicle Repair, Testing and Servicing Positional Accuracy: Positioned to address or location	A14SW (E)	626	7	528876 184230

Map ID	Details	Quadrant Reference (Compass Direction)	Estimated Distance From Site	Contact	NGR
223	Points of Interest - Commercial Services Name: Autoglass Location: 6 Centric Close, Oval Road, London, NW1 7EP Category: Repair and Servicing Class Code: Vehicle Repair, Testing and Servicing Positional Accuracy: Positioned to address or location	A8NE (S)	558	7	528489 183916
223	Points of Interest - Commercial Services Name: Autoglass Location: 6 Centric Close, Oval Road, London, NW1 7EP Category: Repair and Servicing Class Code: Vehicle Repair, Testing and Servicing Positional Accuracy: Positioned to address or location	A8NE (S)	558	7	528489 183916
224	Points of Interest - Commercial Services Name: Modern Motors Ltd Location: 95 Adelaide Rd, London, NW3 3QB Category: Repair and Servicing Class Code: Vehicle Repair, Testing and Servicing Positional Accuracy: Positioned to address or location	A12SE (W)	626	7	527628 184339
224	Points of Interest - Commercial Services Name: Modern Motors Ltd Location: 95 Adelaide Road, London, NW3 3XX Category: Repair and Servicing Class Code: Vehicle Repair, Testing and Servicing Positional Accuracy: Positioned to address or location	A12SE (W)	626	7	527628 184339
225	Points of Interest - Commercial Services Name: Camden Metal Recycling Location: 49a Kentish Town Road, 1 The Arches, London, NW1 8NX Category: Recycling Services Class Code: Scrap Metal Merchants Positional Accuracy: Positioned to address or location	A14SW (E)	647	7	528899 184232
225	Points of Interest - Commercial Services Name: Adam Engineering Ltd Location: 49 Kentish Town Road, London, NW1 8NX Category: Construction Services Class Code: Metalworkers Including Blacksmiths Positional Accuracy: Positioned to address or location	A14SW (E)	667	7	528914 184217
225	Points of Interest - Commercial Services Name: Arthur's Car Body Repairs Location: 49 Kentish Town Road, London, NW1 8NX Category: Repair and Servicing Class Code: Vehicle Repair, Testing and Servicing Positional Accuracy: Positioned to address or location	A14SW (E)	667	7	528914 184217
225	Points of Interest - Commercial Services Name: Adam Engineering Ltd Location: 49 Kentish Town Road, London, NW1 8NX Category: Construction Services Class Code: Metalworkers Including Blacksmiths Positional Accuracy: Positioned to address or location	A14SW (E)	667	7	528914 184217
225	Points of Interest - Commercial Services Name: S Phillips Location: 49 Kentish Town Road, London, NW1 8NX Category: Repair and Servicing Class Code: Vehicle Repair, Testing and Servicing Positional Accuracy: Positioned to address or location	A14SW (E)	667	7	528914 184217
225	Points of Interest - Commercial Services Name: Victory Motorcycles Location: 49 Kentish Town Road, London, NW1 8NX Category: Repair and Servicing Class Code: Vehicle Repair, Testing and Servicing Positional Accuracy: Positioned to address or location	A14SW (E)	667	7	528914 184217
225	Points of Interest - Commercial Services Name: Phillips Car Trimmers Location: 49 Kentish Town Road, London, NW1 8NX Category: Repair and Servicing Class Code: Vehicle Repair, Testing and Servicing Positional Accuracy: Positioned to address or location	A14SW (E)	667	7	528914 184217
226	Points of Interest - Commercial Services Name: Spire Location: 1 Browns Lane, London, NW5 3EX Category: Repair and Servicing Class Code: Vehicle Repair, Testing and Servicing Positional Accuracy: Positioned to address or location	A19SW (NE)	651	7	528626 185071

Map ID	Details	Quadrant Reference (Compass Direction)	Estimated Distance From Site	Contact	NGR
226	Points of Interest - Commercial Services Name: Hexagon of Highgate Ltd Location: 1 Browns Lane, London, NW5 3EX Category: Repair and Servicing Class Code: Vehicle Repair, Testing and Servicing Positional Accuracy: Positioned to address or location	A19SW (NE)	652	7	528626 185072
227	Points of Interest - Commercial Services Name: West Hampstead Motors Ltd Location: 155-161 Grafton Road, London, NW5 4AY Category: Repair and Servicing Class Code: Vehicle Repair, Testing and Servicing Positional Accuracy: Positioned to address or location	A18NE (N)	674	7	528335 185188
227	Points of Interest - Commercial Services Name: West Hampstead Motors Location: 155-161 Grafton Road, London, NW5 4AY Category: Repair and Servicing Class Code: Vehicle Repair, Testing and Servicing Positional Accuracy: Positioned to address or location	A18NE (N)	675	7	528335 185189
228	Points of Interest - Commercial Services Name: The Car Surgery Ltd Location: 2 Arctic Street, London, NW5 4DJ Category: Repair and Servicing Class Code: Vehicle Repair, Testing and Servicing Positional Accuracy: Positioned to address or location	A18SE (N)	675	7	528517 185150
228	Points of Interest - Commercial Services Name: The Car Surgery Ltd Location: Unit 2 3 & 4 Arctic St, London, NW5 4DJ Category: Repair and Servicing Class Code: Vehicle Repair, Testing and Servicing Positional Accuracy: Positioned to address or location	A18NE (N)	684	7	528526 185156
228	Points of Interest - Commercial Services Name: The End Garage Location: 5 Arctic Street, London, NW5 4DJ Category: Repair and Servicing Class Code: Vehicle Repair, Testing and Servicing Positional Accuracy: Positioned to address or location	A18NE (N)	687	7	528530 185158
228	Points of Interest - Commercial Services Name: Arctic Motors Location: 5 Arctic Street, Kentish Town, London, NW5 4DJ Category: Repair and Servicing Class Code: Vehicle Repair, Testing and Servicing Positional Accuracy: Positioned to address or location	A18NE (N)	688	7	528530 185159
228	Points of Interest - Commercial Services Name: Arctic Motors Location: 5 Arctic Street, London, NW5 4DJ Category: Repair and Servicing Class Code: Vehicle Repair, Testing and Servicing Positional Accuracy: Positioned to address or location	A18NE (N)	688	7	528530 185159
228	Points of Interest - Commercial Services Name: The End Garage Location: 5 Arctic Street, London, NW5 4DJ Category: Repair and Servicing Class Code: Vehicle Repair, Testing and Servicing Positional Accuracy: Positioned to address or location	A18NE (N)	688	7	528530 185159
228	Points of Interest - Commercial Services Name: The Car Surgery Location: Arctic Garages, Arctic Street, London, NW5 4DJ Category: Repair and Servicing Class Code: Vehicle Repair, Testing and Servicing Positional Accuracy: Positioned to address or location	A18NE (N)	697	7	528542 185164
229	Points of Interest - Commercial Services Name: Court Service Station Location: 160 Malden Road, London, NW5 4BT Category: Repair and Servicing Class Code: Vehicle Repair, Testing and Servicing Positional Accuracy: Positioned to address or location	A18NW (N)	677	7	528053 185158
229	Points of Interest - Commercial Services Name: Court Service Station Location: 160 Malden Road, London, NW5 4BT Category: Repair and Servicing Class Code: Vehicle Repair, Testing and Servicing Positional Accuracy: Positioned to address or location	A18NW (N)	677	7	528053 185158

Map ID	Details	Quadrant Reference (Compass Direction)	Estimated Distance From Site	Contact	NGR
230	Points of Interest - Commercial Services Name: M A Motors Location: Simone House 74A, Holmes Road, London, NW5 3AT Category: Repair and Servicing Class Code: Vehicle Repair, Testing and Servicing Positional Accuracy: Positioned to address or location	A19SW (NE)	704	7	528727 185065
230	Points of Interest - Commercial Services Name: M A Motors Location: A 74 Holmes Road, London, NW5 3AT Category: Repair and Servicing Class Code: Vehicle Repair, Testing and Servicing Positional Accuracy: Positioned to address or location	A19SW (NE)	705	7	528729 185063
230	Points of Interest - Commercial Services Name: Charles Pugh (Windscreens) Ltd Location: 55-57 Holmes Road, London, NW5 3AN Category: Repair and Servicing Class Code: Vehicle Repair, Testing and Servicing Positional Accuracy: Positioned to address or location	A19SW (NE)	729	7	528791 185041
231	Points of Interest - Commercial Services Name: Want Care Car Service Location: 4 Inverness Street, London, NW1 7HJ Category: Personal, Consumer and other Services Class Code: Vehicle Cleaning Services Positional Accuracy: Positioned to address or location	A9NW (SE)	728	7	528824 183947
232	Points of Interest - Commercial Services Name: M D A Motors Location: 60 Rochester Place, London, NW1 9JX Category: Repair and Servicing Class Code: Vehicle Repair, Testing and Servicing Positional Accuracy: Positioned to address or location	A14NE (E)	769	7	529067 184516
232	Points of Interest - Commercial Services Name: Hector Miller Location: 58 Rochester Place, London, NW1 9JX Category: Construction Services Class Code: Metalworkers Including Blacksmiths Positional Accuracy: Positioned to address or location	A14NE (E)	781	7	529079 184509
232	Points of Interest - Commercial Services Name: Mda Motors Location: 50 Rochester Place, London, NW1 9JX Category: Repair and Servicing Class Code: Vehicle Repair, Testing and Servicing Positional Accuracy: Positioned to address or location	A14NE (E)	799	7	529097 184492
232	Points of Interest - Commercial Services Name: M.D.A Motors Location: 50 Rochester Place, London, NW1 9JX Category: Repair and Servicing Class Code: Vehicle Repair, Testing and Servicing Positional Accuracy: Positioned to address or location	A14NE (E)	799	7	529097 184492
233	Points of Interest - Commercial Services Name: Cresta Motors Location: 3 Patshull Road, London, NW5 2JX Category: Repair and Servicing Class Code: Vehicle Repair, Testing and Servicing Positional Accuracy: Positioned to address or location	A19SE (NE)	793	7	529018 184828
233	Points of Interest - Commercial Services Name: Anglo Italian Motor Service Location: 3 Patshull Road, London, NW5 2JX Category: Repair and Servicing Class Code: Vehicle Repair, Testing and Servicing Positional Accuracy: Positioned to address or location	A19SE (NE)	793	7	529018 184828
233	Points of Interest - Commercial Services Name: Cresta Motors Location: 3 Patshull Road, London, NW5 2JX Category: Repair and Servicing Class Code: Vehicle Repair, Testing and Servicing Positional Accuracy: Positioned to address or location	A19SE (NE)	793	7	529018 184827
234	Points of Interest - Commercial Services Name: Pest Control Camden Location: 196 Malden Road, London, NW5 4BS Category: Contract Services Class Code: Pest and Vermin Control Positional Accuracy: Positioned to address or location	A17NE (NW)	801	7	527897 185227

Map ID	Details	Quadrant Reference (Compass Direction)	Estimated Distance From Site	Contact	NGR
235	Points of Interest - Commercial Services Name: Atton Fleet Care Ltd Location: 45 Quickswood, London, NW3 3SA Category: Repair and Servicing Class Code: Vehicle Repair, Testing and Servicing Positional Accuracy: Positioned to address or location	A12SW (W)	823	7	527433 184308
236	Points of Interest - Commercial Services Name: 24 Hour Mobile Tyres Location: 61 Parkway, London, NW1 7PP Category: Repair and Servicing Class Code: Vehicle Repair, Testing and Servicing Positional Accuracy: Positioned to address or location	A9SW (SE)	868	7	528752 183704
237	Points of Interest - Commercial Services Name: K B Export Location: 81 Parkway, London, NW1 7PP Category: Recycling Services Class Code: Scrap Metal Merchants Positional Accuracy: Positioned to address or location	A9SW (SE)	882	7	528726 183672
237	Points of Interest - Commercial Services Name: National Tyres & Autocare Location: 107 Parkway, London, NW1 7PP Category: Repair and Servicing Class Code: Vehicle Repair, Testing and Servicing Positional Accuracy: Positioned to address or location	A9SW (SE)	926	7	528714 183615
238	Points of Interest - Commercial Services Name: Parcelworld UK Ltd Location: 233 Royal College Street, London, NW1 9LT Category: Transport, Storage and Delivery Class Code: Distribution and Haulage Positional Accuracy: Positioned to address or location	A14SE (E)	885	7	529148 184240
238	Points of Interest - Commercial Services Name: Parcelworld UK Ltd Location: 233 Royal College Street, London, NW1 9LT Category: Transport, Storage and Delivery Class Code: Distribution and Haulage Positional Accuracy: Positioned to address or location	A14SE (E)	886	7	529149 184241
239	Points of Interest - Commercial Services Name: Haywood Motors (Fleetmead) Location: 23A Lambolle Place, London, NW3 4PG Category: Repair and Servicing Class Code: Vehicle Repair, Testing and Servicing Positional Accuracy: Positioned to address or location	A12NW (W)	905	7	527361 184663
239	Points of Interest - Commercial Services Name: Belsize Motors Location: 23 Lambolle Place, London, NW3 4PG Category: Repair and Servicing Class Code: Vehicle Repair, Testing and Servicing Positional Accuracy: Positioned to address or location	A12NW (W)	905	7	527361 184662
239	Points of Interest - Commercial Services Name: Haywood Motors Location: A 23 Lambolle Place, London, NW3 4PG Category: Repair and Servicing Class Code: Vehicle Repair, Testing and Servicing Positional Accuracy: Positioned to address or location	A12NW (W)	905	7	527361 184663
239	Points of Interest - Commercial Services Name: Belsize Motors Location: A 23 Lambolle Place, London, NW3 4PG Category: Repair and Servicing Class Code: Vehicle Repair, Testing and Servicing Positional Accuracy: Positioned to address or location	A12NW (W)	905	7	527361 184663
239	Points of Interest - Commercial Services Name: Haywood Motors Location: 23A Lambolle Place, London, NW3 4PG Category: Repair and Servicing Class Code: Vehicle Repair, Testing and Servicing Positional Accuracy: Positioned to address or location	A12NW (W)	905	7	527361 184662
239	Points of Interest - Commercial Services Name: Belsize Motors Location: 23a Lambolle Place, London, NW3 4PG Category: Repair and Servicing Class Code: Vehicle Repair, Testing and Servicing Positional Accuracy: Positioned to address or location	A12NW (W)	905	7	527361 184663

Map ID	Details	Quadrant Reference (Compass Direction)	Estimated Distance From Site	Contact	NGR
240	Points of Interest - Commercial Services Name: Kassbet Ltd Location: 2-3 Eton Garages, Lambolle Pl, London, NW3 4PE Category: Repair and Servicing Class Code: Vehicle Repair, Testing and Servicing Positional Accuracy: Positioned to address or location	A12NW (W)	905	7	527349 184592
240	Points of Interest - Commercial Services Name: Camden M O T Garage Location: 3 Eton Garages, Lambolle Place, London, NW3 4PE Category: Repair and Servicing Class Code: Vehicle Repair, Testing and Servicing Positional Accuracy: Positioned to address or location	A12NW (W)	907	7	527346 184585
240	Points of Interest - Commercial Services Name: Hmc Fleet Maintenance Centre Location: 3 Eton Garages, Lambolle Place, London, NW3 4PE Category: Repair and Servicing Class Code: Vehicle Repair, Testing and Servicing Positional Accuracy: Positioned to address or location	A12NW (W)	907	7	527346 184585
240	Points of Interest - Commercial Services Name: Little & Pace Motors Location: 3 Eton Garages, Lambolle Place, London, NW3 4PE Category: Repair and Servicing Class Code: Vehicle Repair, Testing and Servicing Positional Accuracy: Positioned to address or location	A12NW (W)	907	7	527346 184585
240	Points of Interest - Commercial Services Name: Little & Pace Location: 3 Eton Garages, Lambolle Place, London, NW3 4PE Category: Repair and Servicing Class Code: Vehicle Repair, Testing and Servicing Positional Accuracy: Positioned to address or location	A12NW (W)	908	7	527345 184584
240	Points of Interest - Commercial Services Name: Little & Pace Motors Location: 2-3 Eton Garages, Lambolle Pl, London, NW3 4PE Category: Repair and Servicing Class Code: Vehicle Repair, Testing and Servicing Positional Accuracy: Positioned to address or location	A12NW (W)	909	7	527346 184596
240	Points of Interest - Commercial Services Name: Blue Team Location: 5-6 Eton Garages, Lambolle Place, London, NW3 4PE Category: Transport, Storage and Delivery Class Code: Distribution and Haulage Positional Accuracy: Positioned to address or location	A12NW (W)	914	7	527336 184562
240	Points of Interest - Commercial Services Name: Rayden Car Repairs Location: 17 Eton Garages, Lambolle Place, London, NW3 4PE Category: Repair and Servicing Class Code: Vehicle Repair, Testing and Servicing Positional Accuracy: Positioned to address or location	A12NW (W)	929	7	527326 184596
240	Points of Interest - Commercial Services Name: Rayden Car Repairs Location: 17 Eton Garages, Lambolle Place, London, NW3 4PE Category: Repair and Servicing Class Code: Vehicle Repair, Testing and Servicing Positional Accuracy: Positioned to address or location	A12NW (W)	929	7	527326 184596
240	Points of Interest - Commercial Services Name: Rayden Car Repairs Location: 17 Eton Garages, Lambolle Place, London, NW3 4PE Category: Repair and Servicing Class Code: Vehicle Repair, Testing and Servicing Positional Accuracy: Positioned to address or location	A12NW (W)	929	7	527326 184596
240	Points of Interest - Commercial Services Name: Porsheworx Location: 2 Lambolle Place, London, NW3 4PD Category: Repair and Servicing Class Code: Vehicle Repair, Testing and Servicing Positional Accuracy: Positioned to address or location	A12NW (W)	953	7	527303 184607
240	Points of Interest - Commercial Services Name: Porsheworx Engineering Location: 2 Lambolle Place, London, NW3 4PD Category: Repair and Servicing Class Code: Vehicle Repair, Testing and Servicing Positional Accuracy: Positioned to address or location	A12NW (W)	954	7	527302 184606

Map ID	Details	Quadrant Reference (Compass Direction)	Estimated Distance From Site	Contact	NGR
240	Points of Interest - Commercial Services Name: Autotech London Ltd Location: 3 Lambolle Place, London, NW3 4PD Category: Repair and Servicing Class Code: Vehicle Repair, Testing and Servicing Positional Accuracy: Positioned to address or location	A12NW (W)	956	7	527299 184600
240	Points of Interest - Commercial Services Name: Autotech Hamstead Location: 3 Lambolle Place, London, NW3 4PD Category: Repair and Servicing Class Code: Vehicle Repair, Testing and Servicing Positional Accuracy: Positioned to address or location	A12NW (W)	956	7	527299 184599
240	Points of Interest - Commercial Services Name: Hampstead Motor Services Ltd Location: 4 Lambolle Place, London, NW3 4PD Category: Repair and Servicing Class Code: Vehicle Repair, Testing and Servicing Positional Accuracy: Positioned to address or location	A12NW (W)	958	7	527295 184591
240	Points of Interest - Commercial Services Name: Hampstead Motor Services UK Ltd Location: 4 Lambolle Place, London, NW3 4PD Category: Repair and Servicing Class Code: Vehicle Repair, Testing and Servicing Positional Accuracy: Positioned to address or location	A12NW (W)	958	7	527295 184591
241	Points of Interest - Commercial Services Name: Zapem Pest Control London Location: 26 Downside Crescent, London, NW3 2AS Category: Contract Services Class Code: Pest and Vermin Control Positional Accuracy: Positioned to address or location	A17NW (NW)	981	7	527536 185179
242	Points of Interest - Commercial Services Name: Car Wash Valeting Centre Location: 128 Camden Road, London, NW1 9EE Category: Personal, Consumer and other Services Class Code: Vehicle Cleaning Services Positional Accuracy: Positioned to address or location	A14SE (E)	982	7	529249 184249
242	Points of Interest - Commercial Services Name: Car Wash Valeting Centre Location: 128a Camden Road, London, NW1 9EE Category: Personal, Consumer and other Services Class Code: Vehicle Cleaning Services Positional Accuracy: Positioned to address or location	A14SE (E)	990	7	529263 184273
242	Points of Interest - Commercial Services Name: Buchanan Motors Location: 128a Camden Road, London, NW1 9EE Category: Repair and Servicing Class Code: Vehicle Repair, Testing and Servicing Positional Accuracy: Positioned to address or location	A14SE (E)	990	7	529263 184273
242	Points of Interest - Commercial Services Name: Buchanan Motors Location: 128a Camden Road, London, NW1 9EE Category: Repair and Servicing Class Code: Vehicle Repair, Testing and Servicing Positional Accuracy: Positioned to address or location	A14SE (E)	990	7	529262 184272
243	Points of Interest - Education and Health Name: Camden PCT Location: 137 Camden High Street, London, NW1 7JR Category: Health Practitioners and Establishments Class Code: Hospitals Positional Accuracy: Positioned to address or location	A9SE (SE)	986	7	528962 183719
244	Points of Interest - Manufacturing and Production Name: Works Location: Not Supplied Category: Industrial Features Class Code: Unspecified Works Or Factories Positional Accuracy: Positioned to an adjacent address or location	A13SE (SE)	97	7	528362 184378
244	Points of Interest - Manufacturing and Production Name: Works Location: NW1 Category: Industrial Features Class Code: Unspecified Works Or Factories Positional Accuracy: Positioned to an adjacent address or location	A13SE (SE)	97	7	528362 184378

Map ID	Details	Quadrant Reference (Compass Direction)	Estimated Distance From Site	Contact	NGR
244	Points of Interest - Manufacturing and Production Name: Works Location: Not Supplied Category: Industrial Features Class Code: Unspecified Works Or Factories Positional Accuracy: Positioned to an adjacent address or location	A13SE (SE)	129	7	528398 184374
244	Points of Interest - Manufacturing and Production Name: Works Location: NW1 Category: Industrial Features Class Code: Unspecified Works Or Factories Positional Accuracy: Positioned to an adjacent address or location	A13SE (SE)	129	7	528398 184375
244	Points of Interest - Manufacturing and Production Name: Works Location: Not Supplied Category: Industrial Features Class Code: Unspecified Works Or Factories Positional Accuracy: Positioned to an adjacent address or location	A13SE (SE)	137	7	528401 184364
244	Points of Interest - Manufacturing and Production Name: Works Location: NW1 Category: Industrial Features Class Code: Unspecified Works Or Factories Positional Accuracy: Positioned to an adjacent address or location	A13SE (SE)	137	7	528401 184364
244	Points of Interest - Manufacturing and Production Name: Works Location: Not Supplied Category: Industrial Features Class Code: Unspecified Works Or Factories Positional Accuracy: Positioned to an adjacent address or location	A13SE (SE)	151	7	528399 184337
244	Points of Interest - Manufacturing and Production Name: Works Location: NW1 Category: Industrial Features Class Code: Unspecified Works Or Factories Positional Accuracy: Positioned to an adjacent address or location	A13SE (SE)	151	7	528399 184337
244	Points of Interest - Manufacturing and Production Name: Works Location: Not Supplied Category: Industrial Features Class Code: Unspecified Works Or Factories Positional Accuracy: Positioned to an adjacent address or location	A13SE (SE)	177	7	528435 184342
244	Points of Interest - Manufacturing and Production Name: Works Location: NW1 Category: Industrial Features Class Code: Unspecified Works Or Factories Positional Accuracy: Positioned to an adjacent address or location	A13SE (SE)	177	7	528435 184342
245	Points of Interest - Manufacturing and Production Name: Works Location: Not Supplied Category: Industrial Features Class Code: Unspecified Works Or Factories Positional Accuracy: Positioned to an adjacent address or location	A13SE (SE)	267	7	528522 184313
245	Points of Interest - Manufacturing and Production Name: Works Location: NW1 Category: Industrial Features Class Code: Unspecified Works Or Factories Positional Accuracy: Positioned to an adjacent address or location	A13SE (SE)	267	7	528522 184313
246	Points of Interest - Manufacturing and Production Name: Works Location: Not Supplied Category: Industrial Features Class Code: Unspecified Works Or Factories Positional Accuracy: Positioned to an adjacent address or location	A13SW (SW)	305	7	528101 184185
247	Points of Interest - Manufacturing and Production Name: Primrose Hill Business Centre Location: 110 Gloucester Avenue, London, NW1 8HX Category: Industrial Features Class Code: Business Parks and Industrial Estates Positional Accuracy: Positioned to address or location	A13SW (SW)	312	7	528117 184167

Map ID	Details	Quadrant Reference (Compass Direction)	Estimated Distance From Site	Contact	NGR
247	Points of Interest - Manufacturing and Production Name: The Primrose Hill Business Centre Location: 110 Gloucester Avenue, London, NW1 8HX Category: Industrial Features Class Code: Business Parks and Industrial Estates Positional Accuracy: Positioned to address or location	A13SW (SW)	325	7	528106 184158
247	Points of Interest - Manufacturing and Production Name: Works Location: Not Supplied Category: Industrial Features Class Code: Unspecified Works Or Factories Positional Accuracy: Positioned to an adjacent address or location	A8NW (SW)	386	7	528096 184094
247	Points of Interest - Manufacturing and Production Name: Works Location: NW1 Category: Industrial Features Class Code: Unspecified Works Or Factories Positional Accuracy: Positioned to an adjacent address or location	A8NW (SW)	386	7	528097 184094
247	Points of Interest - Manufacturing and Production Name: Works Location: NW1 Category: Industrial Features Class Code: Unspecified Works Or Factories Positional Accuracy: Positioned to an adjacent address or location	A8NW (SW)	397	7	528086 184087
247	Points of Interest - Manufacturing and Production Name: Works Location: Not Supplied Category: Industrial Features Class Code: Unspecified Works Or Factories Positional Accuracy: Positioned to an adjacent address or location	A8NW (SW)	398	7	528086 184086
248	Points of Interest - Manufacturing and Production Name: Works Location: Not Supplied Category: Industrial Features Class Code: Unspecified Works Or Factories Positional Accuracy: Positioned to an adjacent address or location	A13SE (E)	334	7	528608 184353
249	Points of Interest - Manufacturing and Production Name: Factory Location: NW1 Category: Industrial Features Class Code: Unspecified Works Or Factories Positional Accuracy: Positioned to address or location	A13SW (SW)	367	7	528007 184174
249	Points of Interest - Manufacturing and Production Name: Factory Location: Not Supplied Category: Industrial Features Class Code: Unspecified Works Or Factories Positional Accuracy: Positioned to an adjacent address or location	A13SW (SW)	369	7	528008 184170
249	Points of Interest - Manufacturing and Production Name: Works Location: Not Supplied Category: Industrial Features Class Code: Unspecified Works Or Factories Positional Accuracy: Positioned to an adjacent address or location	A13SW (SW)	372	7	527951 184224
249	Points of Interest - Manufacturing and Production Name: Works Location: NW1 Category: Industrial Features Class Code: Unspecified Works Or Factories Positional Accuracy: Positioned to an adjacent address or location	A13SW (SW)	375	7	527948 184223
250	Points of Interest - Manufacturing and Production Name: Works Location: NW5 Category: Industrial Features Class Code: Unspecified Works Or Factories Positional Accuracy: Positioned to an adjacent address or location	A13NE (NE)	401	7	528608 184754
250	Points of Interest - Manufacturing and Production Name: Works Location: Not Supplied Category: Industrial Features Class Code: Unspecified Works Or Factories Positional Accuracy: Positioned to an adjacent address or location	A14NW (NE)	417	7	528613 184775

Map ID	Details	Quadrant Reference (Compass Direction)	Estimated Distance From Site	Contact	NGR
250	Points of Interest - Manufacturing and Production Name: Works Location: Not Supplied Category: Industrial Features Class Code: Unspecified Works Or Factories Positional Accuracy: Positioned to an adjacent address or location	A14NW (NE)	439	7	528617 184804
250	Points of Interest - Manufacturing and Production Name: Works Location: NW5 Category: Industrial Features Class Code: Unspecified Works Or Factories Positional Accuracy: Positioned to an adjacent address or location	A14NW (NE)	439	7	528617 184804
251	Points of Interest - Manufacturing and Production Name: Works Location: Not Supplied Category: Industrial Features Class Code: Unspecified Works Or Factories Positional Accuracy: Positioned to an adjacent address or location	A8NW (S)	422	7	528194 184024
252	Points of Interest - Manufacturing and Production Name: Works Location: NW5 Category: Industrial Features Class Code: Unspecified Works Or Factories Positional Accuracy: Positioned to an adjacent address or location	A18SE (NE)	494	7	528602 184895
252	Points of Interest - Manufacturing and Production Name: Works Location: Not Supplied Category: Industrial Features Class Code: Unspecified Works Or Factories Positional Accuracy: Positioned to an adjacent address or location	A18SE (NE)	496	7	528605 184896
253	Points of Interest - Manufacturing and Production Name: The Ice Works Location: NW1 Category: Industrial Features Class Code: Unspecified Works Or Factories Positional Accuracy: Positioned to an adjacent address or location	A8NE (SE)	526	7	528606 184020
254	Points of Interest - Manufacturing and Production Name: Vineyards Location: 36 Gloucester Avenue, London, NW1 7BB Category: Industrial Features Class Code: Business Parks and Industrial Estates Positional Accuracy: Positioned to address or location	A8NE (S)	547	7	528426 183907
255	Points of Interest - Manufacturing and Production Name: Works Location: Not Supplied Category: Industrial Features Class Code: Unspecified Works Or Factories Positional Accuracy: Positioned to an adjacent address or location	A18SE (NE)	566	7	528544 185020
255	Points of Interest - Manufacturing and Production Name: Works Location: NW5 Category: Industrial Features Class Code: Unspecified Works Or Factories Positional Accuracy: Positioned to an adjacent address or location	A18SE (NE)	566	7	528544 185020
255	Points of Interest - Manufacturing and Production Name: Works Location: Not Supplied Category: Industrial Features Class Code: Unspecified Works Or Factories Positional Accuracy: Positioned to an adjacent address or location	A18SE (NE)	573	7	528565 185016
255	Points of Interest - Manufacturing and Production Name: Works Location: NW5 Category: Industrial Features Class Code: Unspecified Works Or Factories Positional Accuracy: Positioned to an adjacent address or location	A18SE (NE)	573	7	528565 185016
256	Points of Interest - Manufacturing and Production Name: Mecca Business Centre Location: 127 Kentish Town Road, London, NW1 8PB Category: Industrial Features Class Code: Business Parks and Industrial Estates Positional Accuracy: Positioned to address or location	A14NE (E)	658	7	528956 184488

Map ID	Details	Quadrant Reference (Compass Direction)	Estimated Distance From Site	Contact	NGR
257	Points of Interest - Manufacturing and Production Name: Works Location: NW5 Category: Industrial Features Class Code: Unspecified Works Or Factories Positional Accuracy: Positioned to an adjacent address or location	A19SW (NE)	699	7	528789 185001
257	Points of Interest - Manufacturing and Production Name: Works Location: Not Supplied Category: Industrial Features Class Code: Unspecified Works Or Factories Positional Accuracy: Positioned to an adjacent address or location	A19SW (NE)	703	7	528794 185002
257	Points of Interest - Manufacturing and Production Name: Works Location: Not Supplied Category: Industrial Features Class Code: Unspecified Works Or Factories Positional Accuracy: Positioned to an adjacent address or location	A19SW (NE)	722	7	528771 185051
257	Points of Interest - Manufacturing and Production Name: Works Location: NW5 Category: Industrial Features Class Code: Unspecified Works Or Factories Positional Accuracy: Positioned to an adjacent address or location	A19SW (NE)	723	7	528771 185052
258	Points of Interest - Manufacturing and Production Name: Factory Location: Not Supplied Category: Industrial Features Class Code: Unspecified Works Or Factories Positional Accuracy: Positioned to an adjacent address or location	A9NW (SE)	706	7	528913 184114
258	Points of Interest - Manufacturing and Production Name: Factory Location: NW1 Category: Industrial Features Class Code: Unspecified Works Or Factories Positional Accuracy: Positioned to address or location	A9NW (SE)	713	7	528921 184114
259	Points of Interest - Manufacturing and Production Name: Works Location: Not Supplied Category: Industrial Features Class Code: Unspecified Works Or Factories Positional Accuracy: Positioned to an adjacent address or location	A14NE (E)	736	7	529033 184541
259	Points of Interest - Manufacturing and Production Name: Works Location: NW1 Category: Industrial Features Class Code: Unspecified Works Or Factories Positional Accuracy: Positioned to an adjacent address or location	A14NE (E)	736	7	529033 184540
260	Points of Interest - Manufacturing and Production Name: Works Location: Not Supplied Category: Industrial Features Class Code: Unspecified Works Or Factories Positional Accuracy: Positioned to an adjacent address or location	A14SE (E)	743	7	529010 184275
260	Points of Interest - Manufacturing and Production Name: Works Location: NW1 Category: Industrial Features Class Code: Unspecified Works Or Factories Positional Accuracy: Positioned to address or location	A14SE (E)	745	7	529012 184277
260	Points of Interest - Manufacturing and Production Name: Factory Location: NW1 Category: Industrial Features Class Code: Unspecified Works Or Factories Positional Accuracy: Positioned to address or location	A14SE (E)	789	7	529058 184278
260	Points of Interest - Manufacturing and Production Name: Factory Location: Not Supplied Category: Industrial Features Class Code: Unspecified Works Or Factories Positional Accuracy: Positioned to an adjacent address or location	A14SE (E)	790	7	529058 184274

Map ID	Details	Quadrant Reference (Compass Direction)	Estimated Distance From Site	Contact	NGR
261	Points of Interest - Manufacturing and Production Name: Works Location: Not Supplied Category: Industrial Features Class Code: Unspecified Works Or Factories Positional Accuracy: Positioned to an adjacent address or location	A14SE (E)	831	7	529127 184432
261	Points of Interest - Manufacturing and Production Name: Works Location: NW1 Category: Industrial Features Class Code: Unspecified Works Or Factories Positional Accuracy: Positioned to an adjacent address or location	A14SE (E)	836	7	529132 184433
261	Points of Interest - Manufacturing and Production Name: Works Location: NW1 Category: Industrial Features Class Code: Unspecified Works Or Factories Positional Accuracy: Positioned to an adjacent address or location	A14SE (E)	844	7	529141 184463
261	Points of Interest - Manufacturing and Production Name: Works Location: Not Supplied Category: Industrial Features Class Code: Unspecified Works Or Factories Positional Accuracy: Positioned to an adjacent address or location	A14SE (E)	848	7	529145 184464
262	Points of Interest - Manufacturing and Production Name: Tank Location: NW5 Category: Industrial Features Class Code: Tanks (Generic) Positional Accuracy: Positioned to an adjacent address or location	A19NW (NE)	858	7	528666 185285
263	Points of Interest - Manufacturing and Production Name: Works Location: Not Supplied Category: Industrial Features Class Code: Unspecified Works Or Factories Positional Accuracy: Positioned to an adjacent address or location	A9SW (SE)	861	7	528675 183669
263	Points of Interest - Manufacturing and Production Name: Works Location: NW1 Category: Industrial Features Class Code: Unspecified Works Or Factories Positional Accuracy: Positioned to an adjacent address or location	A9SW (SE)	861	7	528675 183669
264	Points of Interest - Manufacturing and Production Name: Tank Location: NW5 Category: Industrial Features Class Code: Tanks (Generic) Positional Accuracy: Positioned to address or location	A19SW (NE)	878	7	528945 185096
265	Points of Interest - Manufacturing and Production Name: Works Location: NW1 Category: Industrial Features Class Code: Unspecified Works Or Factories Positional Accuracy: Positioned to an adjacent address or location	A9SW (SE)	938	7	528758 183626
265	Points of Interest - Manufacturing and Production Name: Works Location: Not Supplied Category: Industrial Features Class Code: Unspecified Works Or Factories Positional Accuracy: Positioned to an adjacent address or location	A9SW (SE)	939	7	528761 183627
266	Points of Interest - Manufacturing and Production Name: Works Location: Not Supplied Category: Industrial Features Class Code: Unspecified Works Or Factories Positional Accuracy: Positioned to an adjacent address or location	A14SE (E)	943	7	529231 184359
266	Points of Interest - Manufacturing and Production Name: Works Location: NW1 Category: Industrial Features Class Code: Unspecified Works Or Factories Positional Accuracy: Positioned to an adjacent address or location	A14SE (E)	949	7	529237 184360

Map ID	Details	Quadrant Reference (Compass Direction)	Estimated Distance From Site	Contact	NGR
267	Points of Interest - Manufacturing and Production Name: Works Location: Not Supplied Category: Industrial Features Class Code: Unspecified Works Or Factories Positional Accuracy: Positioned to an adjacent address or location	A9NE (SE)	957	7	529046 183856
267	Points of Interest - Manufacturing and Production Name: Works Location: NW1 Category: Industrial Features Class Code: Unspecified Works Or Factories Positional Accuracy: Positioned to an adjacent address or location	A9NE (SE)	957	7	529046 183856
268	Points of Interest - Manufacturing and Production Name: Works Location: Not Supplied Category: Industrial Features Class Code: Unspecified Works Or Factories Positional Accuracy: Positioned to an adjacent address or location	A19NW (NE)	1000	7	528921 185288
268	Points of Interest - Manufacturing and Production Name: Works Location: NW5 Category: Industrial Features Class Code: Unspecified Works Or Factories Positional Accuracy: Positioned to an adjacent address or location	A19NW (NE)	1000	7	528921 185288
269	Points of Interest - Public Infrastructure Name: W M Morrisons Petrol Station Location: The Goods Yard, Chalk Farm Road, London, NW1 8AA Category: Road And Rail Class Code: Petrol and Fuel Stations Positional Accuracy: Positioned to address or location	A13SE (SE)	207	7	528418 184278
270	Points of Interest - Public Infrastructure Name: Chalk Farm Service Station Location: 29 Chalk Farm Rd, London, NW1 8AJ Category: Road And Rail Class Code: Petrol and Fuel Stations Positional Accuracy: Positioned to address or location	A13SE (SE)	317	7	528567 184291
270	Points of Interest - Public Infrastructure Name: Chalk Farm Service Station Location: 32-33 Chalk Farm Road, London, NW1 8AJ Category: Road And Rail Class Code: Petrol and Fuel Stations Positional Accuracy: Positioned to address or location	A13SE (SE)	317	7	528567 184291
270	Points of Interest - Public Infrastructure Name: Chalk Farm Service Station Location: 29 Chalk Farm Road, London, NW1 8AG Category: Road And Rail Class Code: Petrol and Fuel Stations Positional Accuracy: Positioned to address or location	A13SE (SE)	318	7	528568 184292
271	Points of Interest - Public Infrastructure Name: Morrisons Camden Location: Chalk Farm Road, Chalk Farm, London, NW1 8AA Category: Road And Rail Class Code: Petrol and Fuel Stations Positional Accuracy: Positioned to address or location	A13SE (SE)	387	7	528547 184151
272	Points of Interest - Public Infrastructure Name: Kentish Town West Rail Station Location: Wilkin Street Mews, NW5 Category: Public Transport, Stations and Infrastructure Class Code: Railway Stations, Junctions and Halts Positional Accuracy: Positioned to address or location	A13NE (NE)	414	7	528600 184785
272	Points of Interest - Public Infrastructure Name: Kentish Town West Station Location: Wilkin Street Mews, NW5 Category: Public Transport, Stations and Infrastructure Class Code: Railway Stations, Junctions and Halts Positional Accuracy: Positioned to address or location	A13NE (NE)	414	7	528600 184785
273	Points of Interest - Public Infrastructure Name: A M Waste London Ltd Location: 9-11 Leybourne Road, London, NW1 8QY Category: Infrastructure and Facilities Class Code: Waste Storage, Processing and Disposal Positional Accuracy: Positioned to address or location	A14SW (SE)	574	7	528811 184207

Map ID	Details	Quadrant Reference (Compass Direction)	Estimated Distance From Site	Contact	NGR
274	Points of Interest - Public Infrastructure Name: Tesco Petrol Filling Station Location: 199-203 Kentish Town Road, London, NW5 2JU Category: Road And Rail Class Code: Petrol and Fuel Stations Positional Accuracy: Positioned to address or location	A14NW (NE)	704	7	528936 184792
275	Points of Interest - Public Infrastructure Name: Kentish Town Police Station Location: Kentish Town Police Station 12a, Holmes Road, London, NW5 3AE Category: Central and Local Government Class Code: Police Stations Positional Accuracy: Positioned to address or location	A19SW (NE)	823	7	528907 185056
276	Points of Interest - Public Infrastructure Name: Camden Road Rail Station Location: Bonny Street, NW1 Category: Public Transport, Stations and Infrastructure Class Code: Railway Stations, Junctions and Halts Positional Accuracy: Positioned to address or location	A14SE (E)	889	7	529143 184205
276	Points of Interest - Public Infrastructure Name: Camden Road Station Location: Bonny Street, NW1 Category: Public Transport, Stations and Infrastructure Class Code: Railway Stations, Junctions and Halts Positional Accuracy: Positioned to address or location	A14SE (E)	889	7	529143 184205
276	Points of Interest - Public Infrastructure Name: British Transport Police Location: Shirley House 25-27, Camden Road, London, NW1 9LN Category: Central and Local Government Class Code: Police Stations Positional Accuracy: Positioned to address or location	A9NE (SE)	893	7	529102 184076
276	Points of Interest - Public Infrastructure Name: British Transport Police Location: Shirley House 25-27, Camden Road, London, NW1 9LN Category: Central and Local Government Class Code: Police Stations Positional Accuracy: Positioned to address or location	A9NE (SE)	893	7	529102 184076
276	Points of Interest - Public Infrastructure Name: British Transport Police Location: Shirley House 25-27, Camden Road, London, NW1 9LN Category: Central and Local Government Class Code: Police Stations Positional Accuracy: Positioned to address or location	A9NE (SE)	893	7	529102 184076
276	Points of Interest - Public Infrastructure Name: London Refuse Collection Location: 92 Camden Road, London, NW1 9EA Category: Infrastructure and Facilities Class Code: Waste Storage, Processing and Disposal Positional Accuracy: Positioned to address or location	A9NE (E)	949	7	529177 184113
276	Points of Interest - Public Infrastructure Name: London Refuse Collection Location: 92 Camden Road, London, NW1 9EA Category: Infrastructure and Facilities Class Code: Waste Storage, Processing and Disposal Positional Accuracy: Positioned to address or location	A9NE (E)	949	7	529177 184113
277	Points of Interest - Public Infrastructure Name: A M Rubbish Clearance Location: 71 Dunboyne Road, London, NW3 2YY Category: Infrastructure and Facilities Class Code: Waste Storage, Processing and Disposal Positional Accuracy: Positioned to address or location	A17NE (NW)	963	7	527795 185357
278	Points of Interest - Recreational and Environmental Name: Playground Location: Not Supplied Category: Recreational Class Code: Playgrounds Positional Accuracy: Positioned to an adjacent address or location	A13SE (E)	98	7	528386 184440
278	Points of Interest - Recreational and Environmental Name: Playground Location: Mead Close, NW1 Category: Recreational Class Code: Playgrounds Positional Accuracy: Positioned to an adjacent address or location	A13SE (E)	98	7	528386 184440

Map ID	Details	Quadrant Reference (Compass Direction)	Estimated Distance From Site	Contact	NGR
279	Points of Interest - Recreational and Environmental Name: Play Area Location: Not Supplied Category: Recreational Class Code: Playgrounds Positional Accuracy: Positioned to an adjacent address or location	A13NW (NW)	104	7	528161 184557
279	Points of Interest - Recreational and Environmental Name: Play Area Location: Not Supplied Category: Recreational Class Code: Playgrounds Positional Accuracy: Positioned to an adjacent address or location	A13NW (NW)	164	7	528099 184564
280	Points of Interest - Recreational and Environmental Name: Play Area Location: Juniper Crescent, NW1 Category: Recreational Class Code: Playgrounds Positional Accuracy: Positioned to address or location	A13SE (S)	187	7	528293 184249
280	Points of Interest - Recreational and Environmental Name: Play Area Location: Not Supplied Category: Recreational Class Code: Playgrounds Positional Accuracy: Positioned to an adjacent address or location	A13SE (S)	188	7	528293 184248
280	Points of Interest - Recreational and Environmental Name: Play Area Location: Not Supplied Category: Recreational Class Code: Playgrounds Positional Accuracy: Positioned to an adjacent address or location	A13SE (S)	212	7	528320 184227
280	Points of Interest - Recreational and Environmental Name: Play Area Location: Juniper Crescent, NW1 Category: Recreational Class Code: Playgrounds Positional Accuracy: Positioned to address or location	A13SE (S)	212	7	528318 184227
281	Points of Interest - Recreational and Environmental Name: Ferdinand House Play Area Location: Not Supplied Category: Recreational Class Code: Playgrounds Positional Accuracy: Positioned to an adjacent address or location	A13SE (E)	198	7	528492 184456
282	Points of Interest - Recreational and Environmental Name: Playground Location: Not Supplied Category: Recreational Class Code: Playgrounds Positional Accuracy: Positioned to an adjacent address or location	A13NW (N)	209	7	528224 184720
282	Points of Interest - Recreational and Environmental Name: Playground Location: Marsden Street, NW5 Category: Recreational Class Code: Playgrounds Positional Accuracy: Positioned to address or location	A13NW (N)	209	7	528221 184720
283	Points of Interest - Recreational and Environmental Name: Playground Location: Not Supplied Category: Recreational Class Code: Playgrounds Positional Accuracy: Positioned to an adjacent address or location	A13SW (W)	236	7	528011 184416
283	Points of Interest - Recreational and Environmental Name: Playground Location: Eton College Road, NW3 Category: Recreational Class Code: Playgrounds Positional Accuracy: Positioned to address or location	A13SW (W)	238	7	528008 184419
284	Points of Interest - Recreational and Environmental Name: Playground Location: Not Supplied Category: Recreational Class Code: Playgrounds Positional Accuracy: Positioned to an adjacent address or location	A13NE (N)	298	7	528391 184795

Map ID	Details	Quadrant Reference (Compass Direction)	Estimated Distance From Site	Contact	NGR
284	Points of Interest - Recreational and Environmental Name: Playground Location: Marsden Street, NW5 Category: Recreational Class Code: Playgrounds Positional Accuracy: Positioned to address or location	A13NE (N)	299	7	528393 184795
285	Points of Interest - Recreational and Environmental Name: Playground Location: Not Supplied Category: Recreational Class Code: Playgrounds Positional Accuracy: Positioned to an adjacent address or location	A13NW (NW)	309	7	528108 184783
285	Points of Interest - Recreational and Environmental Name: Playground Location: Marsden Street, NW5 Category: Recreational Class Code: Playgrounds Positional Accuracy: Positioned to address or location	A13NW (NW)	311	7	528109 184785
285	Points of Interest - Recreational and Environmental Name: Playground Location: Not Supplied Category: Recreational Class Code: Playgrounds Positional Accuracy: Positioned to an adjacent address or location	A18SW (N)	353	7	528153 184850
285	Points of Interest - Recreational and Environmental Name: Playground Location: Nr Queen'S Crescent, NW5 Category: Recreational Class Code: Playgrounds Positional Accuracy: Positioned to an adjacent address or location	A18SW (N)	355	7	528146 184849
286	Points of Interest - Recreational and Environmental Name: Playground Location: Wilkin Street, NW5 Category: Recreational Class Code: Playgrounds Positional Accuracy: Positioned to an adjacent address or location	A13NE (NE)	341	7	528515 184769
287	Points of Interest - Recreational and Environmental Name: Beckington Play Area Location: Not Supplied Category: Recreational Class Code: Playgrounds Positional Accuracy: Positioned to an adjacent address or location	A18SE (NE)	441	7	528472 184915
288	Points of Interest - Recreational and Environmental Name: Play Area Location: Gilbeys Yard, NW1 Category: Recreational Class Code: Playgrounds Positional Accuracy: Positioned to address or location	A8NE (SE)	444	7	528469 184032
288	Points of Interest - Recreational and Environmental Name: Play Area Location: Not Supplied Category: Recreational Class Code: Playgrounds Positional Accuracy: Positioned to an adjacent address or location	A8NE (SE)	445	7	528468 184030
289	Points of Interest - Recreational and Environmental Name: Playground Location: Not Supplied Category: Recreational Class Code: Playgrounds Positional Accuracy: Positioned to an adjacent address or location	A14SW (SE)	467	7	528719 184265
289	Points of Interest - Recreational and Environmental Name: Playground Location: Castlehaven Road, NW1 Category: Recreational Class Code: Playgrounds Positional Accuracy: Positioned to an adjacent address or location	A14SW (SE)	467	7	528719 184265
290	Points of Interest - Recreational and Environmental Name: Playground Location: Not Supplied Category: Recreational Class Code: Playgrounds Positional Accuracy: Positioned to an adjacent address or location	A18SE (N)	477	7	528396 184980

Map ID	Details	Quadrant Reference (Compass Direction)	Estimated Distance From Site	Contact	NGR
290	Points of Interest - Recreational and Environmental Name: Playground Location: Weedington Road, NW5 Category: Recreational Class Code: Playgrounds Positional Accuracy: Positioned to address or location	A18SE (N)	481	7	528396 184984
291	Points of Interest - Recreational and Environmental Name: Playground Location: Not Supplied Category: Recreational Class Code: Playgrounds Positional Accuracy: Positioned to an adjacent address or location	A14SW (E)	512	7	528808 184455
291	Points of Interest - Recreational and Environmental Name: Playground Location: Castlehaven Road, NW1 Category: Recreational Class Code: Playgrounds Positional Accuracy: Positioned to an adjacent address or location	A14SW (E)	512	7	528808 184455
292	Points of Interest - Recreational and Environmental Name: Playground Location: Not Supplied Category: Recreational Class Code: Playgrounds Positional Accuracy: Positioned to an adjacent address or location	A17SE (NW)	543	7	527837 184858
292	Points of Interest - Recreational and Environmental Name: Playground Location: Nr Parkhill Road, NW3 Category: Recreational Class Code: Playgrounds Positional Accuracy: Positioned to an adjacent address or location	A17SE (NW)	543	7	527837 184859
293	Points of Interest - Recreational and Environmental Name: Playground Location: Not Supplied Category: Recreational Class Code: Playgrounds Positional Accuracy: Positioned to an adjacent address or location	A12SE (SW)	565	7	527756 184168
294	Points of Interest - Recreational and Environmental Name: Playground Location: Clarence Way, NW1 Category: Recreational Class Code: Playgrounds Positional Accuracy: Positioned to an adjacent address or location	A14SW (E)	570	7	528860 184400
294	Points of Interest - Recreational and Environmental Name: Playground Location: Not Supplied Category: Recreational Class Code: Playgrounds Positional Accuracy: Positioned to an adjacent address or location	A14SW (E)	577	7	528870 184421
294	Points of Interest - Recreational and Environmental Name: Playground Location: Clarence Way, NW1 Category: Recreational Class Code: Playgrounds Positional Accuracy: Positioned to an adjacent address or location	A14SW (E)	577	7	528870 184422
294	Points of Interest - Recreational and Environmental Name: Playground Location: Not Supplied Category: Recreational Class Code: Playgrounds Positional Accuracy: Positioned to an adjacent address or location	A14SW (E)	607	7	528889 184357
294	Points of Interest - Recreational and Environmental Name: Playground Location: Nr Clarence Way, NW1 Category: Recreational Class Code: Playgrounds Positional Accuracy: Positioned to an adjacent address or location	A14SW (E)	607	7	528889 184358
295	Points of Interest - Recreational and Environmental Name: Playground Location: Not Supplied Category: Recreational Class Code: Playgrounds Positional Accuracy: Positioned to an adjacent address or location	A18SW (N)	603	7	528143 185106

Map ID	Details	Quadrant Reference (Compass Direction)	Estimated Distance From Site	Contact	NGR
295	Points of Interest - Recreational and Environmental Name: Playground Location: Malden Road, NW5 Category: Recreational Class Code: Playgrounds Positional Accuracy: Positioned to address or location	A18SW (N)	606	7	528140 185108
296	Points of Interest - Recreational and Environmental Name: Playground Location: Not Supplied Category: Recreational Class Code: Playgrounds Positional Accuracy: Positioned to an adjacent address or location	A18NE (N)	717	7	528532 185189
296	Points of Interest - Recreational and Environmental Name: Playground Location: Woodyard Close, NW5 Category: Recreational Class Code: Playgrounds Positional Accuracy: Positioned to an adjacent address or location	A18NE (N)	717	7	528532 185189
297	Points of Interest - Recreational and Environmental Name: Adventure Playground Location: Not Supplied Category: Recreational Class Code: Playgrounds Positional Accuracy: Positioned to an adjacent address or location	A17SE (NW)	724	7	527689 184963
297	Points of Interest - Recreational and Environmental Name: Adventure Playground Location: Fountain Mews, NW3 Category: Recreational Class Code: Playgrounds Positional Accuracy: Positioned to an adjacent address or location	A17SE (NW)	724	7	527689 184963
297	Points of Interest - Recreational and Environmental Name: Adventure Playground Location: NW3 Category: Recreational Class Code: Playgrounds Positional Accuracy: Positioned to an adjacent address or location	A17SE (NW)	755	7	527702 185026
298	Points of Interest - Recreational and Environmental Name: Playground Location: Not Supplied Category: Recreational Class Code: Playgrounds Positional Accuracy: Positioned to an adjacent address or location	A18NE (N)	739	7	528436 185239
298	Points of Interest - Recreational and Environmental Name: Playground Location: Gillies Street, NW5 Category: Recreational Class Code: Playgrounds Positional Accuracy: Positioned to address or location	A18NE (N)	740	7	528437 185240
299	Points of Interest - Recreational and Environmental Name: Play Area Location: Not Supplied Category: Recreational Class Code: Playgrounds Positional Accuracy: Positioned to an adjacent address or location	A18NW (N)	785	7	528238 185301
299	Points of Interest - Recreational and Environmental Name: Play Area Location: Weedington Road, NW5 Category: Recreational Class Code: Playgrounds Positional Accuracy: Positioned to address or location	A18NW (N)	786	7	528241 185302
299	Points of Interest - Recreational and Environmental Name: Play Area Location: Not Supplied Category: Recreational Class Code: Playgrounds Positional Accuracy: Positioned to an adjacent address or location	A18NE (N)	808	7	528291 185324
300	Points of Interest - Recreational and Environmental Name: Playground Location: Not Supplied Category: Recreational Class Code: Playgrounds Positional Accuracy: Positioned to an adjacent address or location	A18NW (N)	871	7	528071 185365

Map ID	Details	Quadrant Reference (Compass Direction)	Estimated Distance From Site	Contact	NGR
301	Points of Interest - Recreational and Environmental Name: Playground Location: Not Supplied Category: Recreational Class Code: Playgrounds Positional Accuracy: Positioned to an adjacent address or location	A7SE (SW)	888	7	527902 183631
301	Points of Interest - Recreational and Environmental Name: Playground Location: Prince Albert Road, NW8 Category: Recreational Class Code: Playgrounds Positional Accuracy: Positioned to an adjacent address or location	A7SE (SW)	888	7	527902 183631
302	Points of Interest - Recreational and Environmental Name: Playground Location: Not Supplied Category: Recreational Class Code: Playgrounds Positional Accuracy: Positioned to an adjacent address or location	A18NE (N)	904	7	528359 185417
302	Points of Interest - Recreational and Environmental Name: Playground Location: Kiln Place, NW5 Category: Recreational Class Code: Playgrounds Positional Accuracy: Positioned to address or location	A18NE (N)	905	7	528359 185418
302	Points of Interest - Recreational and Environmental Name: Playground Location: Kiln Place, NW5 Category: Recreational Class Code: Playgrounds Positional Accuracy: Positioned to an adjacent address or location	A18NE (N)	949	7	528325 185464
302	Points of Interest - Recreational and Environmental Name: Playground Location: Not Supplied Category: Recreational Class Code: Playgrounds Positional Accuracy: Positioned to an adjacent address or location	A18NE (N)	950	7	528331 185465
303	Points of Interest - Recreational and Environmental Name: Playground Location: Not Supplied Category: Recreational Class Code: Playgrounds Positional Accuracy: Positioned to an adjacent address or location	A14NE (E)	910	7	529208 184491
303	Points of Interest - Recreational and Environmental Name: Playground Location: Rochester Terrace, NW1 Category: Recreational Class Code: Playgrounds Positional Accuracy: Positioned to address or location	A14NE (E)	910	7	529208 184497
304	Points of Interest - Recreational and Environmental Name: Playground Location: Not Supplied Category: Recreational Class Code: Playgrounds Positional Accuracy: Positioned to an adjacent address or location	A14NE (E)	917	7	529210 184589
304	Points of Interest - Recreational and Environmental Name: Playground Location: Whitcher Place, NW1 Category: Recreational Class Code: Playgrounds Positional Accuracy: Positioned to an adjacent address or location	A14NE (E)	917	7	529210 184588
305	Underground Electrical Cables Unique Feature Identifier: 262999 Cable Status: Commissioned Cable Type: Alternating Current Record Last Updated: 15th August 2014	A13NW (N)	99	8	528260 184615

Map ID	Details	Quadrant Reference (Compass Direction)	Estimated Distance From Site	Contact	NGR
306	Underground Electrical Cables Unique Feature Identifier: 266070 Cable Status: Commissioned Cable Type: Pilot (Communication) Record Last Updated: 4th June 2013	A13NW (N)	100	8	528260 184616
307	Underground Electrical Cables Unique Feature Identifier: 266482 Cable Status: Commissioned Cable Type: Pilot (Communication) Record Last Updated: 4th June 2013	A13NW (N)	106	8	528258 184622
308	Underground Electrical Cables Unique Feature Identifier: 263077 Cable Status: Commissioned Cable Type: Alternating Current Record Last Updated: 15th August 2014	A13NW (N)	107	8	528245 184621
309	Underground Electrical Cables Unique Feature Identifier: 263079 Cable Status: Commissioned Cable Type: Alternating Current Record Last Updated: 15th August 2014	A13NW (N)	107	8	528258 184622
310	Underground Electrical Cables Unique Feature Identifier: 266481 Cable Status: Commissioned Cable Type: Pilot (Communication) Record Last Updated: 4th June 2013	A13NW (N)	107	8	528245 184621
311	Underground Electrical Cables Unique Feature Identifier: 264587 Cable Status: Commissioned Cable Type: Pilot (Communication) Record Last Updated: 4th June 2013	A13NE (NE)	147	8	528384 184626
312	Underground Electrical Cables Unique Feature Identifier: 259474 Cable Status: Commissioned Cable Type: Alternating Current Record Last Updated: 15th August 2014	A13NE (NE)	147	8	528384 184625
313	Underground Electrical Cables Unique Feature Identifier: 263000 Cable Status: Commissioned Cable Type: Alternating Current Record Last Updated: 15th August 2014	A13NW (NW)	158	8	528126 184604
314	Underground Electrical Cables Unique Feature Identifier: 266071 Cable Status: Commissioned Cable Type: Pilot (Communication) Record Last Updated: 4th June 2013	A13NW (NW)	159	8	528126 184605
315	Underground Electrical Cables Unique Feature Identifier: 266072 Cable Status: Commissioned Cable Type: Pilot (Communication) Record Last Updated: 4th June 2013	A12NE (W)	371	8	527898 184617

Map ID	Details	Quadrant Reference (Compass Direction)	Estimated Distance From Site	Contact	NGR
316	Underground Electrical Cables Unique Feature Identifier: 263001 Cable Status: Commissioned Cable Type: Alternating Current Record Last Updated: 15th August 2014	A12NE (W)	371	8	527898 184616
317	Underground Electrical Cables Unique Feature Identifier: 262998 Cable Status: Commissioned Cable Type: Alternating Current Record Last Updated: 15th August 2014	A14NW (NE)	380	8	528628 184683
318	Underground Electrical Cables Unique Feature Identifier: 266069 Cable Status: Commissioned Cable Type: Pilot (Communication) Record Last Updated: 4th June 2013	A14NW (NE)	380	8	528628 184684
319	Underground Electrical Cables Unique Feature Identifier: 262217 Cable Status: Commissioned Cable Type: Alternating Current Record Last Updated: 4th June 2013	A8NE (SE)	458	8	528465 184015
320	Underground Electrical Cables Unique Feature Identifier: 265553 Cable Status: Commissioned Cable Type: Pilot (Communication) Record Last Updated: 4th June 2013	A8NE (SE)	459	8	528465 184014
321	Underground Electrical Cables Unique Feature Identifier: 262077 Cable Status: Commissioned Cable Type: Alternating Current Record Last Updated: 4th June 2013	A8NE (SE)	459	8	528466 184014
322	Underground Electrical Cables Unique Feature Identifier: 262080 Cable Status: Commissioned Cable Type: Alternating Current Record Last Updated: 4th June 2013	A8NE (SE)	460	8	528481 184020
323	Underground Electrical Cables Unique Feature Identifier: 265572 Cable Status: Commissioned Cable Type: Pilot (Communication) Record Last Updated: 4th June 2013	A8NE (SE)	460	8	528466 184013
324	Underground Electrical Cables Unique Feature Identifier: 265574 Cable Status: Commissioned Cable Type: Pilot (Communication) Record Last Updated: 4th June 2013	A8NE (SE)	462	8	528492 184023
325	Underground Electrical Cables Unique Feature Identifier: 262220 Cable Status: Commissioned Cable Type: Alternating Current Record Last Updated: 4th June 2013	A8NE (SE)	479	8	528560 184044

Map ID	Details	Quadrant Reference (Compass Direction)	Estimated Distance From Site	Contact	NGR
326	Underground Electrical Cables Unique Feature Identifier: 265554 Cable Status: Commissioned Cable Type: Pilot (Communication) Record Last Updated: 4th June 2013	A8NE (SE)	483	8	528572 184047
327	Underground Electrical Cables Unique Feature Identifier: 263002 Cable Status: Commissioned Cable Type: Alternating Current Record Last Updated: 15th August 2014	A12SE (W)	513	8	527732 184418
328	Underground Electrical Cables Unique Feature Identifier: 266073 Cable Status: Commissioned Cable Type: Pilot (Communication) Record Last Updated: 4th June 2013	A12SE (W)	513	8	527732 184418
329	Underground Electrical Cables Unique Feature Identifier: 266016 Cable Status: Commissioned Cable Type: Pilot (Communication) Record Last Updated: 4th June 2013	A12SE (W)	528	8	527720 184383
330	Underground Electrical Cables Unique Feature Identifier: 262732 Cable Status: Commissioned Cable Type: Alternating Current Record Last Updated: 15th August 2014	A12SE (W)	529	8	527720 184385
331	Underground Electrical Cables Unique Feature Identifier: 266068 Cable Status: Commissioned Cable Type: Pilot (Communication) Record Last Updated: 4th June 2013	A14NW (E)	541	8	528820 184638
332	Underground Electrical Cables Unique Feature Identifier: 262997 Cable Status: Commissioned Cable Type: Alternating Current Record Last Updated: 15th August 2014	A14NW (E)	541	8	528820 184638
333	Underground Electrical Cables Unique Feature Identifier: 262081 Cable Status: Commissioned Cable Type: Alternating Current Record Last Updated: 4th June 2013	A14SW (SE)	585	8	528804 184167
334	Underground Electrical Cables Unique Feature Identifier: 265573 Cable Status: Commissioned Cable Type: Pilot (Communication) Record Last Updated: 4th June 2013	A14SW (SE)	588	8	528808 184168
335	Underground Electrical Cables Unique Feature Identifier: 265552 Cable Status: Commissioned Cable Type: Pilot (Communication) Record Last Updated: 4th June 2013	A8NE (S)	632	8	528289 183804

Map ID	Details	Quadrant Reference (Compass Direction)	Estimated Distance From Site	Contact	NGR
336	Underground Electrical Cables Unique Feature Identifier: 262228 Cable Status: Commissioned Cable Type: Alternating Current Record Last Updated: 4th June 2013	A8SE (S)	642	8	528285 183794
337	Underground Electrical Cables Unique Feature Identifier: 262230 Cable Status: Commissioned Cable Type: Alternating Current Record Last Updated: 4th June 2013	A14SW (SE)	668	8	528899 184174
338	Underground Electrical Cables Unique Feature Identifier: 265555 Cable Status: Commissioned Cable Type: Pilot (Communication) Record Last Updated: 4th June 2013	A14SW (SE)	672	8	528902 184170
339	Underground Electrical Cables Unique Feature Identifier: 265570 Cable Status: Commissioned Cable Type: Pilot (Communication) Record Last Updated: 4th June 2013	A8SE (S)	705	8	528272 183731
340	Underground Electrical Cables Unique Feature Identifier: 262078 Cable Status: Commissioned Cable Type: Alternating Current Record Last Updated: 4th June 2013	A8SE (S)	715	8	528271 183721
341	Underground Electrical Cables Unique Feature Identifier: 266483 Cable Status: Commissioned Cable Type: Pilot (Communication) Record Last Updated: 4th June 2013	A19SW (NE)	718	8	528932 184832
342	Underground Electrical Cables Unique Feature Identifier: 263078 Cable Status: Commissioned Cable Type: Alternating Current Record Last Updated: 15th August 2014	A19SW (NE)	718	8	528932 184833
343	Underground Electrical Cables Unique Feature Identifier: 263003 Cable Status: Commissioned Cable Type: Alternating Current Record Last Updated: 15th August 2014	A12SW (W)	736	8	527518 184330
344	Underground Electrical Cables Unique Feature Identifier: 266074 Cable Status: Commissioned Cable Type: Pilot (Communication) Record Last Updated: 4th June 2013	A12SW (W)	736	8	527518 184330
345	Underground Electrical Cables Unique Feature Identifier: 262733 Cable Status: Commissioned Cable Type: Alternating Current Record Last Updated: 15th August 2014	A12SW (W)	740	8	527518 184310

Map ID	Details	Quadrant Reference (Compass Direction)	Estimated Distance From Site	Contact	NGR
346	Underground Electrical Cables Unique Feature Identifier: 266017 Cable Status: Commissioned Cable Type: Pilot (Communication) Record Last Updated: 4th June 2013	A12SW (W)	740	8	527518 184310
347	Underground Electrical Cables Unique Feature Identifier: 262996 Cable Status: Commissioned Cable Type: Alternating Current Record Last Updated: 15th August 2014	A14NE (E)	754	8	529040 184632
348	Underground Electrical Cables Unique Feature Identifier: 266067 Cable Status: Commissioned Cable Type: Pilot (Communication) Record Last Updated: 4th June 2013	A14NE (E)	754	8	529040 184632
349	Underground Electrical Cables Unique Feature Identifier: 263004 Cable Status: Commissioned Cable Type: Alternating Current Record Last Updated: 15th August 2014	A7NW (SW)	800	8	527528 184098
350	Underground Electrical Cables Unique Feature Identifier: 266018 Cable Status: Commissioned Cable Type: Pilot (Communication) Record Last Updated: 4th June 2013	A7NW (SW)	800	8	527525 184103
351	Underground Electrical Cables Unique Feature Identifier: 266075 Cable Status: Commissioned Cable Type: Pilot (Communication) Record Last Updated: 4th June 2013	A7NW (SW)	800	8	527527 184099
352	Underground Electrical Cables Unique Feature Identifier: 262734 Cable Status: Commissioned Cable Type: Alternating Current Record Last Updated: 15th August 2014	A7NW (SW)	800	8	527524 184103
353	Underground Electrical Cables Unique Feature Identifier: 279509 Cable Status: Planned Cable Type: Alternating Current Record Last Updated: 4th June 2013	A9NW (SE)	826	8	528835 183820
354	Underground Electrical Cables Unique Feature Identifier: 265551 Cable Status: Commissioned Cable Type: Pilot (Communication) Record Last Updated: 4th June 2013	A8SW (S)	874	8	528019 183601
355	Underground Electrical Cables Unique Feature Identifier: 260204 Cable Status: Commissioned Cable Type: Alternating Current Record Last Updated: 4th June 2013	A8SW (S)	880	8	528009 183598

Map ID	Details	Quadrant Reference (Compass Direction)	Estimated Distance From Site	Contact	NGR
356	Underground Electrical Cables Unique Feature Identifier: 262082 Cable Status: Commissioned Cable Type: Alternating Current Record Last Updated: 4th June 2013	A9NE (SE)	885	8	529111 184122
357	Underground Electrical Cables Unique Feature Identifier: 265575 Cable Status: Commissioned Cable Type: Pilot (Communication) Record Last Updated: 4th June 2013	A9NE (SE)	896	8	529124 184122
358	Underground Electrical Cables Unique Feature Identifier: 259475 Cable Status: Commissioned Cable Type: Alternating Current Record Last Updated: 15th August 2014	A7SE (SW)	928	8	527621 183767
359	Underground Electrical Cables Unique Feature Identifier: 264588 Cable Status: Commissioned Cable Type: Pilot (Communication) Record Last Updated: 4th June 2013	A7SE (SW)	928	8	527621 183766
360	Underground Electrical Cables Unique Feature Identifier: 265571 Cable Status: Commissioned Cable Type: Pilot (Communication) Record Last Updated: 4th June 2013	A8SW (S)	930	8	527942 183569
361	Underground Electrical Cables Unique Feature Identifier: 263005 Cable Status: Commissioned Cable Type: Alternating Current Record Last Updated: 15th August 2014	A7SE (SW)	931	8	527625 183759
362	Underground Electrical Cables Unique Feature Identifier: 266076 Cable Status: Commissioned Cable Type: Pilot (Communication) Record Last Updated: 4th June 2013	A7SE (SW)	931	8	527625 183759
363	Underground Electrical Cables Unique Feature Identifier: 262079 Cable Status: Commissioned Cable Type: Alternating Current Record Last Updated: 4th June 2013	A7SE (S)	938	8	527931 183564
364	Underground Electrical Cables Unique Feature Identifier: 264578 Cable Status: Commissioned Cable Type: Pilot (Communication) Record Last Updated: 4th June 2013	A7SE (SW)	938	8	527602 183770
365	Underground Electrical Cables Unique Feature Identifier: 259573 Cable Status: Commissioned Cable Type: Alternating Current Record Last Updated: 15th August 2014	A7SE (SW)	938	8	527602 183770

Map ID	Details	Quadrant Reference (Compass Direction)	Estimated Distance From Site	Contact	NGR
366	Underground Electrical Cables Unique Feature Identifier: 266019 Cable Status: Commissioned Cable Type: Pilot (Communication) Record Last Updated: 4th June 2013	A7SE (SW)	942	8	527618 183750
367	Underground Electrical Cables Unique Feature Identifier: 262735 Cable Status: Commissioned Cable Type: Alternating Current Record Last Updated: 15th August 2014	A7SE (SW)	943	8	527618 183750
368	Underground Electrical Cables Unique Feature Identifier: 262221 Cable Status: Commissioned Cable Type: Alternating Current Record Last Updated: 4th June 2013	A9NE (SE)	953	8	529174 184093
369	Underground Electrical Cables Unique Feature Identifier: 265556 Cable Status: Commissioned Cable Type: Pilot (Communication) Record Last Updated: 4th June 2013	A9NE (SE)	966	8	529185 184086

Agency & Hydrological	Version	Update Cycle
Contaminated Land Register Entries and Notices London Borough of Southwark - Pollution Control Unit London Borough of Barnet - Environmental Health Department London Borough of Camden - Pollution Projects Team Royal Borough of Kensington And Chelsea - Environmental Services London Borough of Lambeth - Environmental Health Department City of London - Environmental Health Department London Borough of Haringey - Planning and Environmental Health London Borough of Tower Hamlets - Environmental Health Department Westminster City Council - Environmental Health Department London Borough of Hackney - Environmental Health Department London Borough of Brent - Environmental Health Department London Borough of Islington - Public Protection	April 2013 January 2015 March 2013 May 2014 November 2014 October 2014 October 2014 October 2014 October 2014 October 2017 September 2014 September 2017	Annual Rolling Update Annual Rolling Update Annual Rolling Update Annual Rolling Update Annual Rolling Update Annual Rolling Update Annual Rolling Update Annual Rolling Update Annual Rolling Update Annual Rolling Update Annual Rolling Update Annual Rolling Update
Discharge Consents Environment Agency - Thames Region	October 2017	Quarterly
Enforcement and Prohibition Notices Environment Agency - Thames Region	March 2013	As notified
Integrated Pollution Controls Environment Agency - Thames Region	October 2008	Variable
Integrated Pollution Prevention And Control Environment Agency - South East Region - Kent & South London Area Environment Agency - South East Region - North East Thames Area Environment Agency - Thames Region	October 2017 October 2017 October 2017	Quarterly Quarterly Quarterly
Local Authority Integrated Pollution Prevention And Control London Borough of Barnet - Environmental Health Department London Borough of Southwark - Environmental Health Department City of London - Environmental Health Department London Borough of Islington - Environmental Health Department London Borough of Haringey - Planning and Environmental Health London Borough of Hackney - Environmental Health Department London Borough of Brent - Environmental Health Department London Borough of Lambeth - Environmental Health Department Westminster City Council - Environmental Health Department London Borough of Camden - Pollution Projects Team London Borough of Tower Hamlets - Environmental Health Department London Port Health Authority - Environmental Services Royal Borough of Kensington And Chelsea - Environmental Health Department	April 2013 April 2014 August 2014 January 2015 June 2014 March 2015 March 2016 May 2016 November 2015 October 2014 October 2014 October 2014 September 2014	Variable Variable Variable Variable Variable Variable Variable Variable Variable Variable Variable Variable Variable
Local Authority Pollution Prevention and Controls London Borough of Southwark - Environmental Health Department City of London - Environmental Health Department London Borough of Barnet - Environmental Health Department London Borough of Islington - Environmental Health Department London Borough of Haringey - Planning and Environmental Health London Borough of Hackney - Environmental Health Department London Borough of Brent - Environmental Health Department London Borough of Lambeth - Environmental Health Department Westminster City Council - Environmental Health Department London Borough of Camden - Pollution Projects Team London Borough of Tower Hamlets - Environmental Health Department London Port Health Authority - Environmental Services Royal Borough of Kensington And Chelsea - Environmental Health Department	April 2014 August 2014 December 2014 January 2015 June 2014 March 2015 March 2016 May 2016 November 2015 October 2014 October 2014 October 2014 September 2014	Annual Rolling Update Annual Rolling Update Annual Rolling Update Annual Rolling Update Annual Rolling Update Annual Rolling Update Annual Rolling Update Annual Rolling Update Annual Rolling Update Annual Rolling Update Annual Rolling Update Annual Rolling Update Annual Rolling Update

Agency & Hydrological	Version	Update Cycle
Local Authority Pollution Prevention and Control Enforcements London Borough of Southwark - Environmental Health Department City of London - Environmental Health Department London Borough of Barnet - Environmental Health Department London Borough of Islington - Environmental Health Department London Borough of Haringey - Planning and Environmental Health London Borough of Hackney - Environmental Health Department London Borough of Brent - Environmental Health Department London Borough of Lambeth - Environmental Health Department Westminster City Council - Environmental Health Department London Borough of Camden - Pollution Projects Team London Borough of Tower Hamlets - Environmental Health Department London Port Health Authority - Environmental Services Royal Borough of Kensington And Chelsea - Environmental Health Department	April 2014 August 2014 December 2014 January 2015 June 2014 March 2015 March 2016 May 2016 November 2015 October 2014 October 2014 October 2014 September 2014	Variable Variable Variable Variable Variable Variable Variable Variable Variable Variable Variable Variable Variable
Nearest Surface Water Feature Ordnance Survey	September 2017	
Pollution Incidents to Controlled Waters Environment Agency - Thames Region	September 1999	Not Applicable
Prosecutions Relating to Authorised Processes Environment Agency - Thames Region	March 2013	As notified
Prosecutions Relating to Controlled Waters Environment Agency - Thames Region	March 2013	As notified
Registered Radioactive Substances Environment Agency - Thames Region	January 2015	
River Quality Environment Agency - Head Office	November 2001	Not Applicable
River Quality Biology Sampling Points Environment Agency - Head Office	July 2012	Annually
River Quality Chemistry Sampling Points Environment Agency - Head Office	July 2012	Annually
Substantiated Pollution Incident Register Environment Agency - South East Region - Kent & South London Area Environment Agency - South East Region - North East Thames Area Environment Agency - Thames Region - North East Area Environment Agency - Thames Region - South East Area	October 2017 October 2017 October 2017 October 2017	Quarterly Quarterly Quarterly Quarterly
Water Abstractions Environment Agency - Thames Region	October 2017	Quarterly
Water Industry Act Referrals Environment Agency - Thames Region	October 2017	Quarterly
Groundwater Vulnerability Environment Agency - Head Office	April 2015	Not Applicable
Drift Deposits Environment Agency - Head Office	January 1999	Not Applicable
Bedrock Aquifer Designations British Geological Survey - National Geoscience Information Service	August 2015	As notified
Superficial Aquifer Designations British Geological Survey - National Geoscience Information Service	August 2015	As notified
Source Protection Zones Environment Agency - Head Office	October 2017	Quarterly
Extreme Flooding from Rivers or Sea without Defences Environment Agency - Head Office	November 2017	Quarterly

Agency & Hydrological	Version	Update Cycle
Flooding from Rivers or Sea without Defences Environment Agency - Head Office	November 2017	Quarterly
Areas Benefiting from Flood Defences Environment Agency - Head Office	November 2017	Quarterly
Flood Water Storage Areas Environment Agency - Head Office	November 2017	Quarterly
Flood Defences Environment Agency - Head Office	November 2017	Quarterly
OS Water Network Lines Ordnance Survey	October 2017	Quarterly
Surface Water 1 in 30 year Flood Extent Environment Agency - Head Office	October 2013	As notified
Surface Water 1 in 100 year Flood Extent Environment Agency - Head Office	October 2013	As notified
Surface Water 1 in 1000 year Flood Extent Environment Agency - Head Office	October 2013	As notified
Surface Water Suitability Environment Agency - Head Office	October 2013	As notified
BGS Groundwater Flooding Susceptibility British Geological Survey - National Geoscience Information Service	May 2013	As notified

Waste	Version	Update Cycle
BGS Recorded Landfill Sites British Geological Survey - National Geoscience Information Service	June 1996	Not Applicable
Historical Landfill Sites Environment Agency - Head Office	October 2017	Quarterly
Integrated Pollution Control Registered Waste Sites Environment Agency - Thames Region	October 2008	Not Applicable
Licensed Waste Management Facilities (Landfill Boundaries) Environment Agency - South East Region - Kent & South London Area Environment Agency - South East Region - North East Thames Area Environment Agency - Thames Region - North East Area Environment Agency - Thames Region - South East Area	October 2017 October 2017 October 2017 October 2017	Quarterly Quarterly Quarterly Quarterly
Licensed Waste Management Facilities (Locations) Environment Agency - South East Region - Kent & South London Area Environment Agency - South East Region - North East Thames Area Environment Agency - Thames Region - North East Area Environment Agency - Thames Region - South East Area	October 2017 October 2017 October 2017 October 2017	Quarterly Quarterly Quarterly Quarterly
Local Authority Landfill Coverage City of London - Environmental Health Department London Borough of Barnet London Borough of Brent - Environmental Health Department London Borough of Camden London Borough of Hackney London Borough of Haringey - Planning Department London Borough of Islington - Environmental Health Department London Borough of Lambeth - Environmental Health Department London Borough of Southwark - Environmental Health Department London Borough of Tower Hamlets - Environmental Health Department Royal Borough of Kensington And Chelsea Westminster City Council - Environmental Health Department	May 2000 May 2000 May 2000 May 2000 May 2000 May 2000 May 2000 May 2000 May 2000 May 2000 May 2000 May 2000	Not Applicable Not Applicable Not Applicable Not Applicable Not Applicable Not Applicable Not Applicable Not Applicable Not Applicable Not Applicable Not Applicable Not Applicable
Local Authority Recorded Landfill Sites London Borough of Tower Hamlets - Environmental Health Department City of London - Environmental Health Department London Borough of Barnet London Borough of Brent - Environmental Health Department London Borough of Camden London Borough of Hackney London Borough of Haringey - Planning Department London Borough of Islington - Environmental Health Department London Borough of Lambeth - Environmental Health Department London Borough of Southwark - Environmental Health Department Royal Borough of Kensington And Chelsea Westminster City Council - Environmental Health Department	April 2003 May 2000 May 2000 May 2000 May 2000 May 2000 May 2000 May 2000 May 2000 May 2000 May 2000 May 2000	Not Applicable Not Applicable Not Applicable Not Applicable Not Applicable Not Applicable Not Applicable Not Applicable Not Applicable Not Applicable Not Applicable Not Applicable
Potentially Infilled Land (Non-Water) Landmark Information Group Limited	December 1999	Not Applicable
Potentially Infilled Land (Water) Landmark Information Group Limited	December 1999	Not Applicable
Registered Landfill Sites Environment Agency - Thames Region - North East Area Environment Agency - Thames Region - South East Area	March 2003 March 2003	Not Applicable Not Applicable
Registered Waste Transfer Sites Environment Agency - Thames Region - North East Area Environment Agency - Thames Region - South East Area	March 2003 March 2003	Not Applicable Not Applicable

Waste	Version	Update Cycle
Registered Waste Treatment or Disposal Sites Environment Agency - Thames Region - North East Area Environment Agency - Thames Region - South East Area	June 2015 March 2003	Not Applicable Not Applicable
Hazardous Substances	Version	Update Cycle
Control of Major Accident Hazards Sites (COMAH) Health and Safety Executive	September 2017	Bi-Annually
Explosive Sites Health and Safety Executive	March 2017	Variable
Notification of Installations Handling Hazardous Substances (NIHHS) Health and Safety Executive	November 2000	Not Applicable
Planning Hazardous Substance Enforcements City of London London Borough of Barnet London Borough of Camden London Borough of Hackney London Borough of Haringey London Borough of Lambeth - Planning Department London Borough of Southwark - Regeneration Department London Borough of Tower Hamlets Royal Borough of Kensington And Chelsea Westminster City Council London Port Health Authority - Environmental Services London Borough of Brent London Borough of Islington	February 2016 February 2016 February 2016 February 2016 February 2016 February 2016 February 2016 February 2016 February 2016 February 2016 February 2016 January 2008 January 2016 October 2015	Variable Variable Variable Variable Variable Variable Variable Variable Variable Variable Variable Annual Rolling Update Variable Variable
Planning Hazardous Substance Consents City of London London Borough of Barnet London Borough of Camden London Borough of Hackney London Borough of Haringey London Borough of Lambeth - Planning Department London Borough of Southwark - Regeneration Department London Borough of Tower Hamlets Royal Borough of Kensington And Chelsea Westminster City Council London Port Health Authority - Environmental Services London Borough of Brent London Borough of Islington	February 2016 February 2016 February 2016 February 2016 February 2016 February 2016 February 2016 February 2016 February 2016 February 2016 February 2016 January 2008 January 2016 October 2015	Variable Variable Variable Variable Variable Variable Variable Variable Variable Variable Variable Annual Rolling Update Variable Variable

Geological	Version	Update Cycle
BGS 1:625,000 Solid Geology British Geological Survey - National Geoscience Information Service	January 2009	Not Applicable
BGS Estimated Soil Chemistry British Geological Survey - National Geoscience Information Service	October 2015	As notified
BGS Recorded Mineral Sites British Geological Survey - National Geoscience Information Service	November 2017	Bi-Annually
BGS Urban Soil Chemistry British Geological Survey - National Geoscience Information Service	October 2015	As notified
BGS Urban Soil Chemistry Averages British Geological Survey - National Geoscience Information Service	October 2015	As notified
CBSCB Compensation District Cheshire Brine Subsidence Compensation Board (CBSCB)	August 2011	Not Applicable
Coal Mining Affected Areas The Coal Authority - Property Searches	March 2014	As notified
Mining Instability Ove Arup & Partners	October 2000	Not Applicable
Non Coal Mining Areas of Great Britain British Geological Survey - National Geoscience Information Service	May 2015	Not Applicable
Potential for Collapsible Ground Stability Hazards British Geological Survey - National Geoscience Information Service	June 2015	As notified
Potential for Compressible Ground Stability Hazards British Geological Survey - National Geoscience Information Service	June 2015	As notified
Potential for Ground Dissolution Stability Hazards British Geological Survey - National Geoscience Information Service	June 2015	As notified
Potential for Landslide Ground Stability Hazards British Geological Survey - National Geoscience Information Service	June 2015	As notified
Potential for Running Sand Ground Stability Hazards British Geological Survey - National Geoscience Information Service	June 2015	As notified
Potential for Shrinking or Swelling Clay Ground Stability Hazards British Geological Survey - National Geoscience Information Service	June 2015	As notified
Radon Potential - Radon Affected Areas British Geological Survey - National Geoscience Information Service	July 2011	As notified
Radon Potential - Radon Protection Measures British Geological Survey - National Geoscience Information Service	July 2011	As notified

Industrial Land Use	Version	Update Cycle
Contemporary Trade Directory Entries Thomson Directories	November 2017	Quarterly
Fuel Station Entries Catalist Ltd - Experian	November 2017	Quarterly
Gas Pipelines National Grid	July 2014	Quarterly
Points of Interest - Commercial Services PointX	December 2017	Quarterly
Points of Interest - Education and Health PointX	December 2017	Quarterly
Points of Interest - Manufacturing and Production PointX	December 2017	Quarterly
Points of Interest - Public Infrastructure PointX	December 2017	Quarterly
Points of Interest - Recreational and Environmental PointX	December 2017	Quarterly
Underground Electrical Cables National Grid	December 2015	Bi-Annually

Sensitive Land Use	Version	Update Cycle
Ancient Woodland Natural England	October 2017	Bi-Annually
Areas of Adopted Green Belt London Borough of Barnet London Borough of Haringey	November 2017 November 2017	As notified As notified
Areas of Unadopted Green Belt London Borough of Barnet London Borough of Haringey	November 2017 November 2017	As notified As notified
Areas of Outstanding Natural Beauty Natural England	August 2017	Bi-Annually
Environmentally Sensitive Areas Natural England	January 2017	
Forest Parks Forestry Commission	April 1997	Not Applicable
Local Nature Reserves Natural England	August 2017	Bi-Annually
Marine Nature Reserves Natural England	August 2017	Bi-Annually
National Nature Reserves Natural England	August 2017	Bi-Annually
National Parks Natural England	August 2017	Bi-Annually
Nitrate Vulnerable Zones Department for Environment, Food and Rural Affairs (DEFRA - formerly FRCA)	October 2015	
Ramsar Sites Natural England	August 2017	Bi-Annually
Sites of Special Scientific Interest Natural England	August 2017	Bi-Annually
Special Areas of Conservation Natural England	August 2017	Bi-Annually
Special Protection Areas Natural England	August 2017	Bi-Annually

A selection of organisations who provide data within this report

Data Supplier	Data Supplier Logo
Ordnance Survey	
Environment Agency	
Scottish Environment Protection Agency	
The Coal Authority	
British Geological Survey	 British Geological Survey NATURAL ENVIRONMENT RESEARCH COUNCIL
Centre for Ecology and Hydrology	 Centre for Ecology & Hydrology NATURAL ENVIRONMENT RESEARCH COUNCIL
Natural Resources Wales	
Scottish Natural Heritage	
Natural England	
Public Health England	
Ove Arup	
Peter Brett Associates	

Contact	Name and Address	Contact Details
1	British Geological Survey - Enquiry Service British Geological Survey, Kingsley Dunham Centre, Keyworth, Nottingham, Nottinghamshire, NG12 5GG	Telephone: 0115 936 3143 Fax: 0115 936 3276 Email: enquiries@bgs.ac.uk Website: www.bgs.ac.uk
2	Environment Agency - National Customer Contact Centre (NCCC) PO Box 544, Templeborough, Rotherham, S60 1BY	Telephone: 03708 506 506 Email: enquiries@environment-agency.gov.uk
3	London Borough of Camden - Pollution Projects Team Seventh Floor, Town Hall Extension, Argyle Street, London, WC1H 8EQ	Telephone: 020 7278 4444 Fax: 020 7860 5713 Website: www.camden.gov.uk
4	Westminster City Council - Environmental Health Department Council House, Marylebone Road, London, NW1 5PT	Telephone: 020 7641 1317 Fax: 020 7641 1142 Website: www.westminster.gov.uk
5	Ordnance Survey Adanac Drive, Southampton, Hampshire, SO16 0AS	Telephone: 03456 05 05 05 Email: customerservices@ordnancesurvey.co.uk Website: www.ordnancesurvey.gov.uk
6	London Borough of Camden Town Hall, Judd Street, London, WC1H 9JE	Telephone: 020 7974 4444 Fax: 020 7974 6866 Email: info@camden.gov.uk Website: www.camden.gov.uk
7	PointX 7 Abbey Court, Eagle Way, Sowton, Exeter, Devon, EX2 7HY	Website: www.pointx.co.uk
8	Landmark Information Group Limited Imperium, Imperial Way, Reading, Berkshire, RG2 0TD	Telephone: 0844 844 9966 Fax: 0844 844 9951 Email: helpdesk@landmark.co.uk Website: www.landmark.co.uk
9	Natural England County Hall, Spetchley Road, Worcester, WR5 2NP	Telephone: 0300 060 3900 Email: enquiries@naturalengland.org.uk Website: www.naturalengland.org.uk
10	Environment Agency - Head Office Rio House, Waterside Drive, Aztec West, Almondsbury, Bristol, Avon, BS32 4UD	Telephone: 01454 624400 Fax: 01454 624409
-	Public Health England - Radon Survey, Centre for Radiation, Chemical and Environmental Hazards Chilton, Didcot, Oxfordshire, OX11 0RQ	Telephone: 01235 822622 Fax: 01235 833891 Email: radon@phe.gov.uk Website: www.ukradon.org
-	Landmark Information Group Limited Imperium, Imperial Way, Reading, Berkshire, RG2 0TD	Telephone: 0844 844 9952 Fax: 0844 844 9951 Email: customerservices@landmarkinfo.co.uk Website: www.landmarkinfo.co.uk

Please note that the Environment Agency / Natural Resources Wales / SEPA have a charging policy in place for enquiries.

Historical Mapping Legends

Ordnance Survey County Series 1:10,560

	Gravel Pit		Sand Pit		Other Pits
	Quarry		Shingle		Orchard
	Osiers		Reeds		Marsh
	Mixed Wood		Deciduous		Brushwood
	Fir		Furze		Rough Pasture
	Arrow denotes flow of water		Trigonometrical Station		
	Site of Antiquities		Bench Mark		
	Pump, Guide Post, Signal Post		Well, Spring, Boundary Post		
	Surface Level				
	Sketched Contour		Instrumental Contour		
	Main Roads		Minor Roads		
	Sunken Road		Raised Road		
	Road over Railway		Railway over River		
	Railway over Road		Level Crossing		
	Road over River or Canal		Road over Stream		
	Road over Stream				
	County Boundary (Geographical)				
	County & Civil Parish Boundary				
	Administrative County & Civil Parish Boundary				
	County Borough Boundary (England)				
	County Burgh Boundary (Scotland)				
	Rural District Boundary				
	Civil Parish Boundary				

Ordnance Survey Plan 1:10,000

	Chalk Pit, Clay Pit or Quarry		Gravel Pit
	Sand Pit		Disused Pit or Quarry
	Refuse or Slag Heap		Lake, Loch or Pond
	Dunes		Boulders
	Coniferous Trees		Non-Coniferous Trees
	Orchard		Scrub
	Bracken		Heath
	Marsh		Reeds
	Building		Glasshouse
	Sloping Masonry		Pylon
	Cutting		Embankment
	Road Under		Road Over
	Level Crossing		Foot Bridge
	Standard Gauge Multiple Track		Standard Gauge Single Track
	Siding, Tramway or Mineral Line		Narrow Gauge
	Geographical County		Administrative County, County Borough or County of City
	Municipal Borough, Urban or Rural District, Burgh or District Council		Borough, Burgh or County Constituency
	Civil Parish		
	Boundary Post or Stone		Police Station
	Church		Post Office
	Club House		Public Convenience
	Fire Engine Station		Public House
	Foot Bridge		Signal Box
	Fountain		Spring
	Guide Post		Telephone Call Box
	Mile Post		Telephone Call Post
	Mile Stone		Well

1:10,000 Raster Mapping

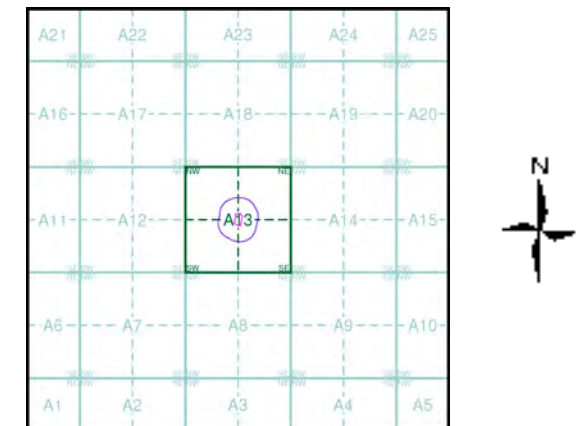
	Gravel Pit		Refuse tip or slag heap
	Rock		Rock (scattered)
	Boulders		Boulders (scattered)
	Shingle		Mud
	Sand		Sand Pit
	Slopes		Top of cliff
	General detail		Underground detail
	Overhead detail		Narrow gauge railway
	Multi-track railway		Single track railway
	County boundary (England only)		Civil, parish or community boundary
	District, Unitary, Metropolitan, London Borough boundary		Constituency boundary
	Area of wooded vegetation		Non-coniferous trees
	Non-coniferous trees (scattered)		Coniferous trees
	Coniferous trees (scattered)		Positioned tree
	Orchard		Coppice or Osiers
	Rough Grassland		Heath
	Scrub		Marsh, Salt Marsh or Reeds
	Water feature		Flow arrows
	Mean high water (springs)		Mean low water (springs)
	Telephone line (where shown)		Electricity transmission line (with poles)
	Bench mark (where shown)		Triangulation station
	Point feature (e.g. Guide Post or Mile Stone)		Pylon, flare stack or lighting tower
	Site of (antiquity)		Glasshouse
	General Building		Important Building



Historical Mapping & Photography included:

Mapping Type	Scale	Date	Pg
Middlesex	1:10,560	1873 - 1882	3
Middlesex	1:10,560	1879	4
London	1:10,560	1896	5
Essex	1:10,560	1920	6
London	1:10,560	1920	7
Essex	1:10,560	1938	8
London	1:10,560	1938	9
Historical Aerial Photography	1:10,560	1950	10
Ordnance Survey Plan	1:10,000	1951	11
Ordnance Survey Plan	1:10,000	1957 - 1958	12
Ordnance Survey Plan	1:10,000	1968	13
Ordnance Survey Plan	1:10,000	1974 - 1976	14
London	1:25,000	1985	15
Ordnance Survey Plan	1:10,000	1991 - 1996	16
10K Raster Mapping	1:10,000	1999	17
10K Raster Mapping	1:10,000	2006	18
VectorMap Local	1:10,000	2017	19

Historical Map - Slice A



Order Details

Order Number: 155381768_1_1
Customer Ref: 43006/3501
National Grid Reference: 528270, 184480
Slice: A
Site Area (Ha): 0.3
Search Buffer (m): 1000

Site Details

Camden Carers Centre, The Charlie Ratchford Centre, Belmont Street, LONDON, NW1 8HF

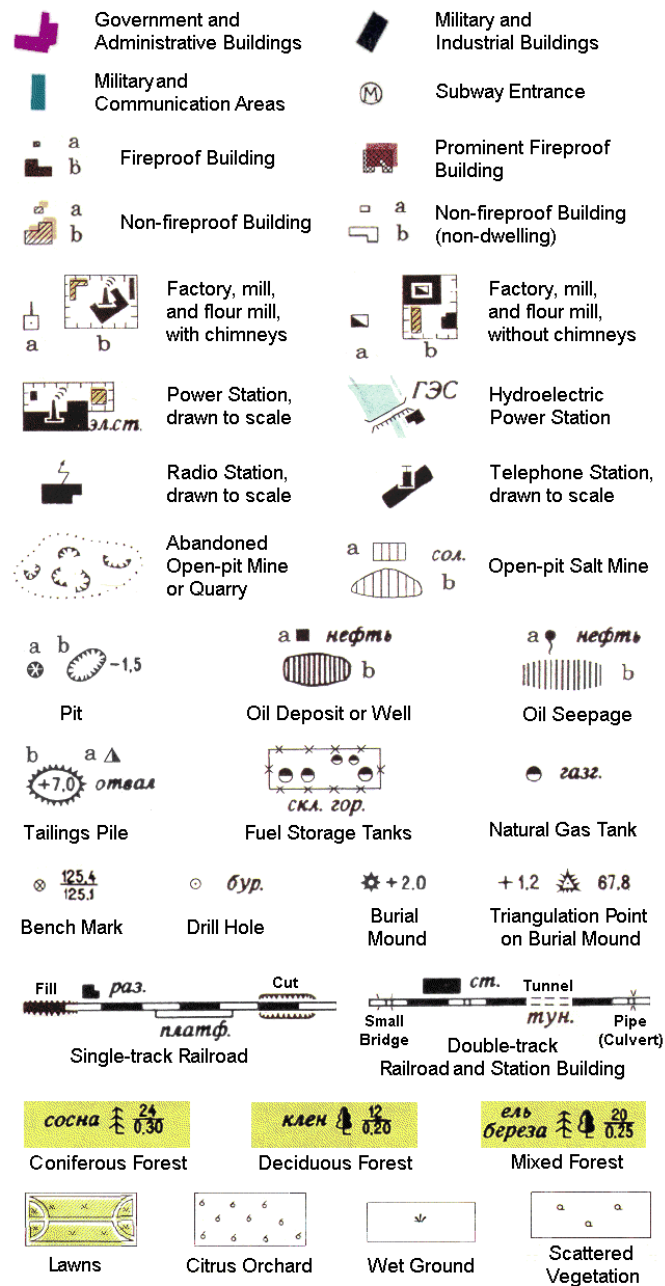


Tel: 0844 844 9952
Fax: 0844 844 9951
Web: www.envirocheck.co.uk

Russian Military Mapping Legends

1:5,000 and 1:10,000 mapping

a. Not drawn to scale b. Drawn to scale



243.8 Values for prominent elevations

186.0 Numbers for spot elevations, depth soundings, contour lines, etc.

0.2 Velocity of the current, width of river bed, depth of river

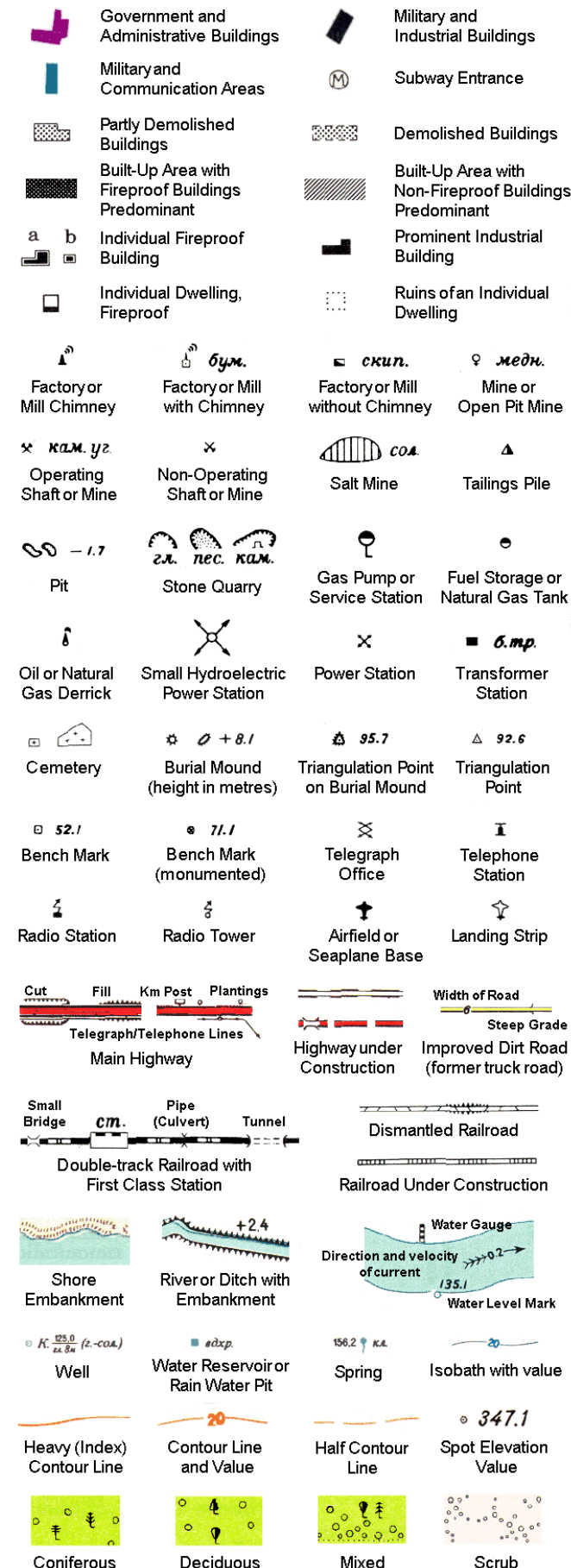
180/12 Fractional terms: length and capacity of bridges; depth of fords and condition of the river bottom; height of forest and the diameter of trees

Russian Alphabet (For reference and phonetic interpretation of map text)

А а (A)	З з (Z)	П п (P)	Ч ч (CH)
Б б (B)	И и (I)	Р р (R)	Ш ш (SH)
В в (V)	Й й (Y)	С с (S)	Щ щ (SHCH)
Г г (G)	К к (K)	Т т (T)	Ъ (-)
Д д (D)	Л л (L)	У у (U)	Ы (Y)
Е е (E)	М м (M)	Ф ф (F)	Ь (')
Ё ё (YO)	Н н (N)	Х х (KH)	Э э (E)
Ж ж (ZH)	О о (O)	Ц ц (TS)	Ю ю (YU or IU)
			Я я (YA or IA)

1:25,000 mapping

a. Not drawn to scale b. Drawn to scale



Key to Numbers on Mapping

TQ28_London

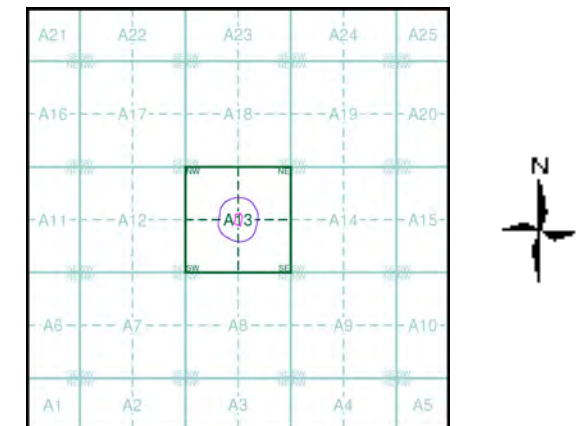
No.	Description
36	Depot (Railway)



Historical Mapping & Photography included:

Mapping Type	Scale	Date	Pg
Middlesex	1:10,560	1873 - 1882	3
Middlesex	1:10,560	1879	4
London	1:10,560	1896	5
Essex	1:10,560	1920	6
London	1:10,560	1920	7
Essex	1:10,560	1938	8
London	1:10,560	1938	9
Historical Aerial Photography	1:10,560	1950	10
Ordnance Survey Plan	1:10,000	1951	11
Ordnance Survey Plan	1:10,000	1957 - 1958	12
Ordnance Survey Plan	1:10,000	1968	13
Ordnance Survey Plan	1:10,000	1974 - 1976	14
London	1:25,000	1985	15
Ordnance Survey Plan	1:10,000	1991 - 1996	16
10K Raster Mapping	1:10,000	1999	17
10K Raster Mapping	1:10,000	2006	18
VectorMap Local	1:10,000	2017	19

Russian Map - Slice A



Order Details

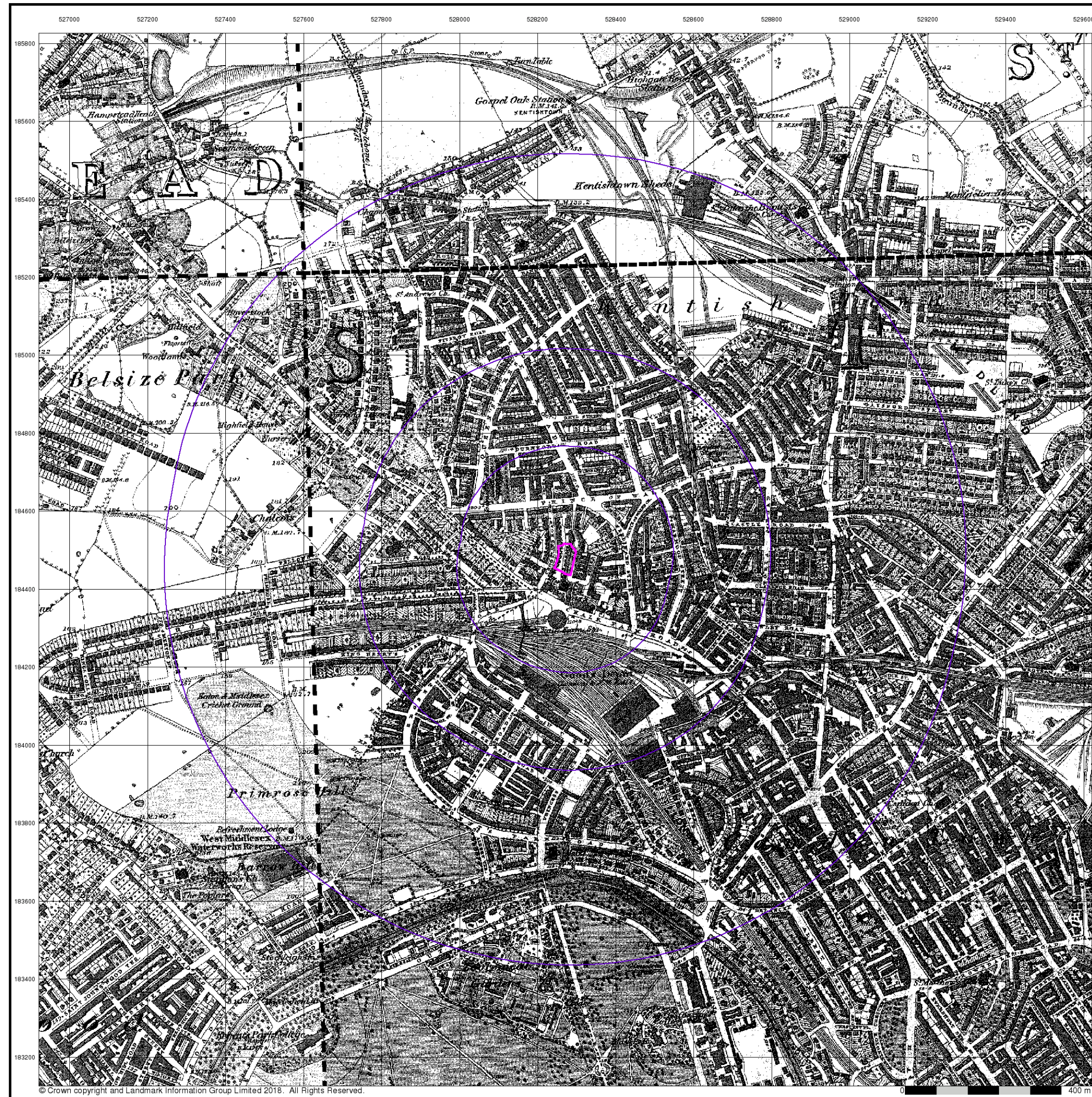
Order Number: 155381768_1_1
 Customer Ref: 43006/3501
 National Grid Reference: 528270, 184480
 Slice: A
 Site Area (Ha): 0.3
 Search Buffer (m): 1000

Site Details

Camden Carers Centre, The Charlie Ratchford Centre, Belmont Street, LONDON, NW1 8HF



Tel: 0844 844 9952
 Fax: 0844 844 9951
 Web: www.envirocheck.co.uk



© Crown copyright and Landmark Information Group Limited 2018. All Rights Reserved.



Middlesex

Published 1873 - 1882

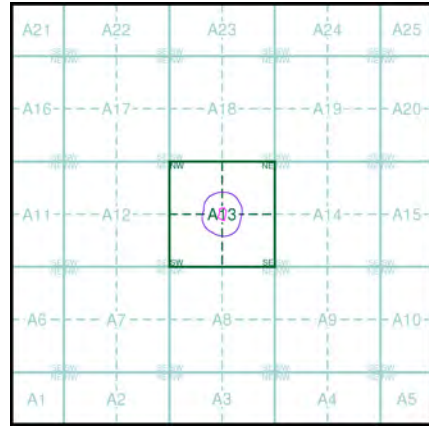
Source map scale - 1:10,560

The historical maps shown were reproduced from maps predominantly held at the scale adopted for England, Wales and Scotland in the 1840's. In 1854 the 1:2,500 scale was adopted for mapping urban areas; these maps were used to update the 1:10,560 maps. The published date given therefore is often some years later than the surveyed date. Before 1938, all OS maps were based on the Cassini Projection, with independent surveys of a single county or group of counties, giving rise to significant inaccuracies in outlying areas. In the late 1940's, a Provisional Edition was produced, which updated the 1:10,560 mapping from a number of sources. The maps appear unfinished - with all military camps and other strategic sites removed. These maps were initially overprinted with the National Grid. In 1970, the first 1:10,000 maps were produced using the Transverse Mercator Projection. The revision process continued until recently, with new editions appearing every 10 years or so for urban areas.

Map Name(s) and Date(s)

01100 1873 1:10,560	01200 1873 1:10,560
01600 1874 1:10,560	01700 1882 1:10,560

Historical Map - Slice A



Order Details

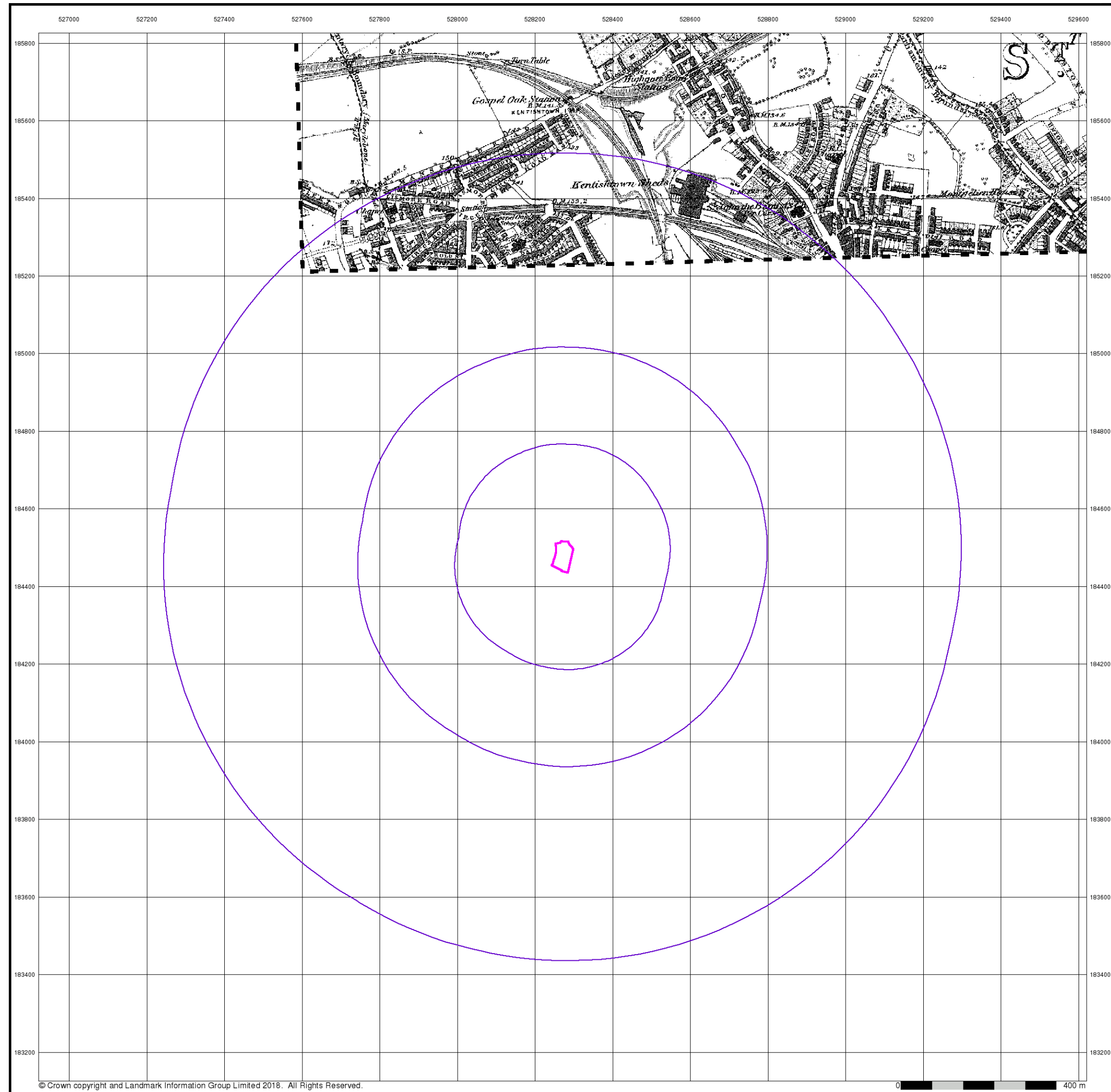
Order Number: 155381768_1_1
Customer Ref: 43006/3501
National Grid Reference: 528270, 184480
Slice: A
Site Area (Ha): 0.3
Search Buffer (m): 1000

Site Details

Camden Carers Centre, The Charlie Ratchford Centre, Belmont Street, LONDON, NW1 8HF



Tel: 0844 844 9952
Fax: 0844 844 9951
Web: www.envirocheck.co.uk



© Crown copyright and Landmark Information Group Limited 2018. All Rights Reserved.



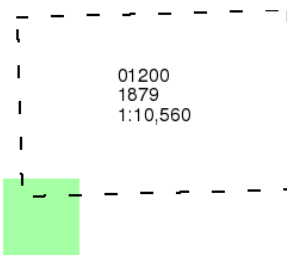
Middlesex

Published 1879

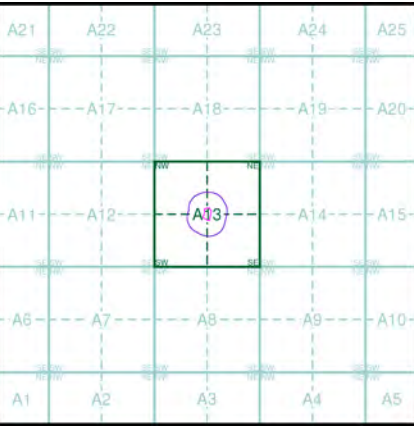
Source map scale - 1:10,560

The historical maps shown were reproduced from maps predominantly held at the scale adopted for England, Wales and Scotland in the 1840's. In 1854 the 1:2,500 scale was adopted for mapping urban areas; these maps were used to update the 1:10,560 maps. The published date given therefore is often some years later than the surveyed date. Before 1938, all OS maps were based on the Cassini Projection, with independent surveys of a single county or group of counties, giving rise to significant inaccuracies in outlying areas. In the late 1940's, a Provisional Edition was produced, which updated the 1:10,560 mapping from a number of sources. The maps appear unfinished - with all military camps and other strategic sites removed. These maps were initially overprinted with the National Grid. In 1970, the first 1:10,000 maps were produced using the Transverse Mercator Projection. The revision process continued until recently, with new editions appearing every 10 years or so for urban areas.

Map Name(s) and Date(s)



Historical Map - Slice A



Order Details

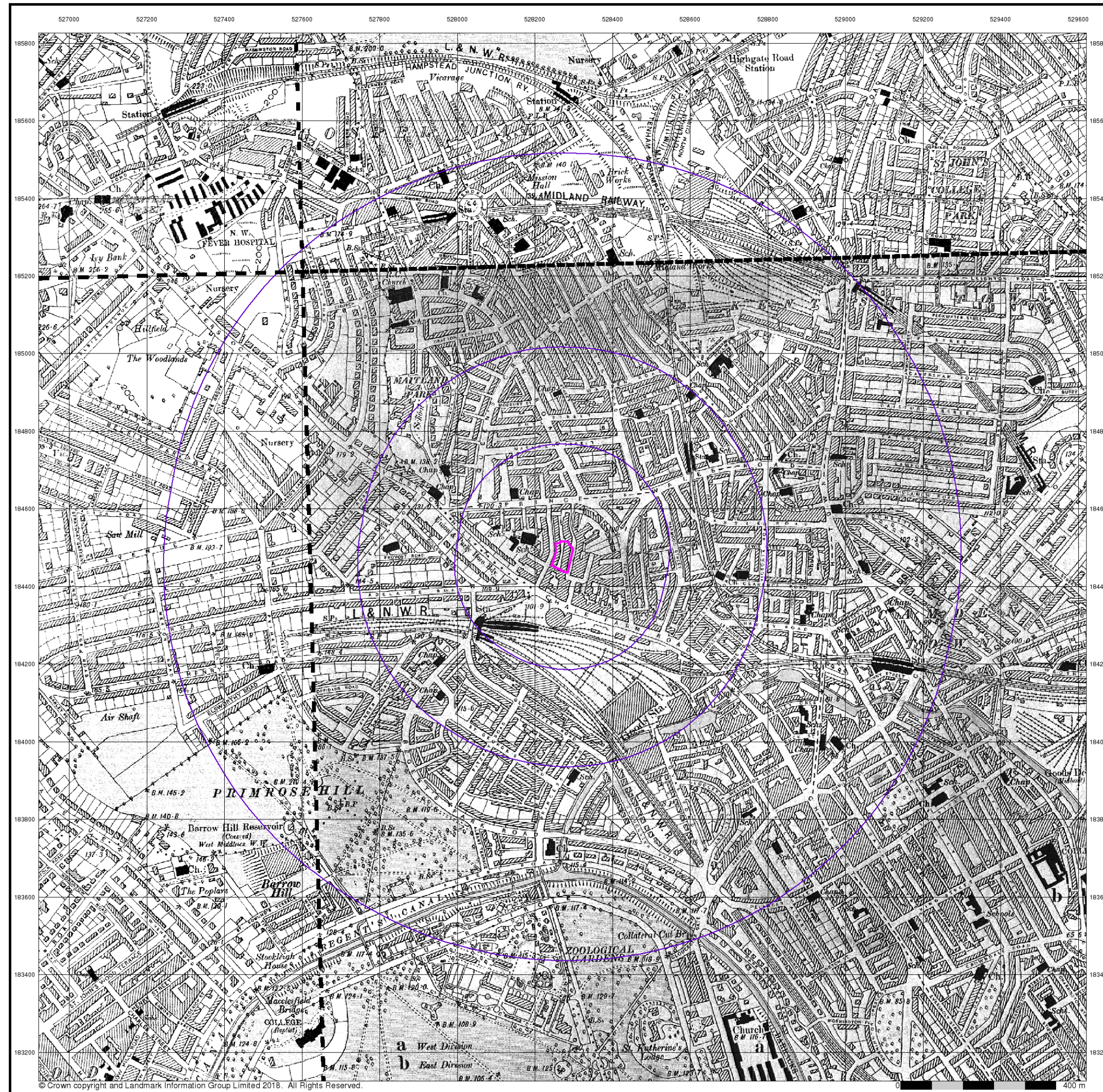
Order Number: 155381768_1_1
Customer Ref: 43006/3501
National Grid Reference: 528270, 184480
Slice: A
Site Area (Ha): 0.3
Search Buffer (m): 1000

Site Details

Camden Carers Centre, The Charlie Ratchford Centre, Belmont Street, LONDON, NW1 8HF



Tel: 0844 844 9952
Fax: 0844 844 9951
Web: www.envirocheck.co.uk



© Crown copyright and Landmark Information Group Limited 2018. All Rights Reserved.



London

Published 1896

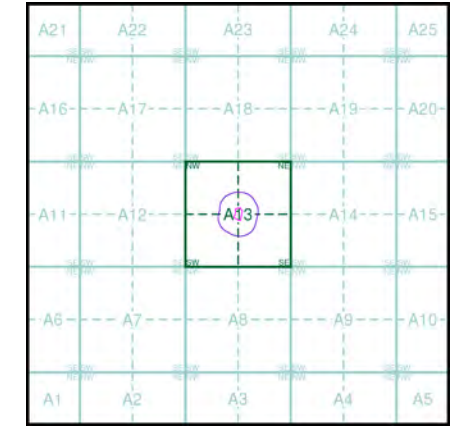
Source map scale - 1:10,560

The historical maps shown were reproduced from maps predominantly held at the scale adopted for England, Wales and Scotland in the 1840's. In 1854 the 1:2,500 scale was adopted for mapping urban areas; these maps were used to update the 1:10,560 maps. The published date given therefore is often some years later than the surveyed date. Before 1938, all OS maps were based on the Cassini Projection, with independent surveys of a single county or group of counties, giving rise to significant inaccuracies in outlying areas. In the late 1940's, a Provisional Edition was produced, which updated the 1:10,560 mapping from a number of sources. The maps appear unfinished - with all military camps and other strategic sites removed. These maps were initially overprinted with the National Grid. In 1970, the first 1:10,000 maps were produced using the Transverse Mercator Projection. The revision process continued until recently, with new editions appearing every 10 years or so for urban areas.

Map Name(s) and Date(s)

002SE 1896 1:10,560	003SW 1896 1:10,560
006NE 1896 1:10,560	007NW 1896 1:10,560

Historical Map - Slice A



Order Details

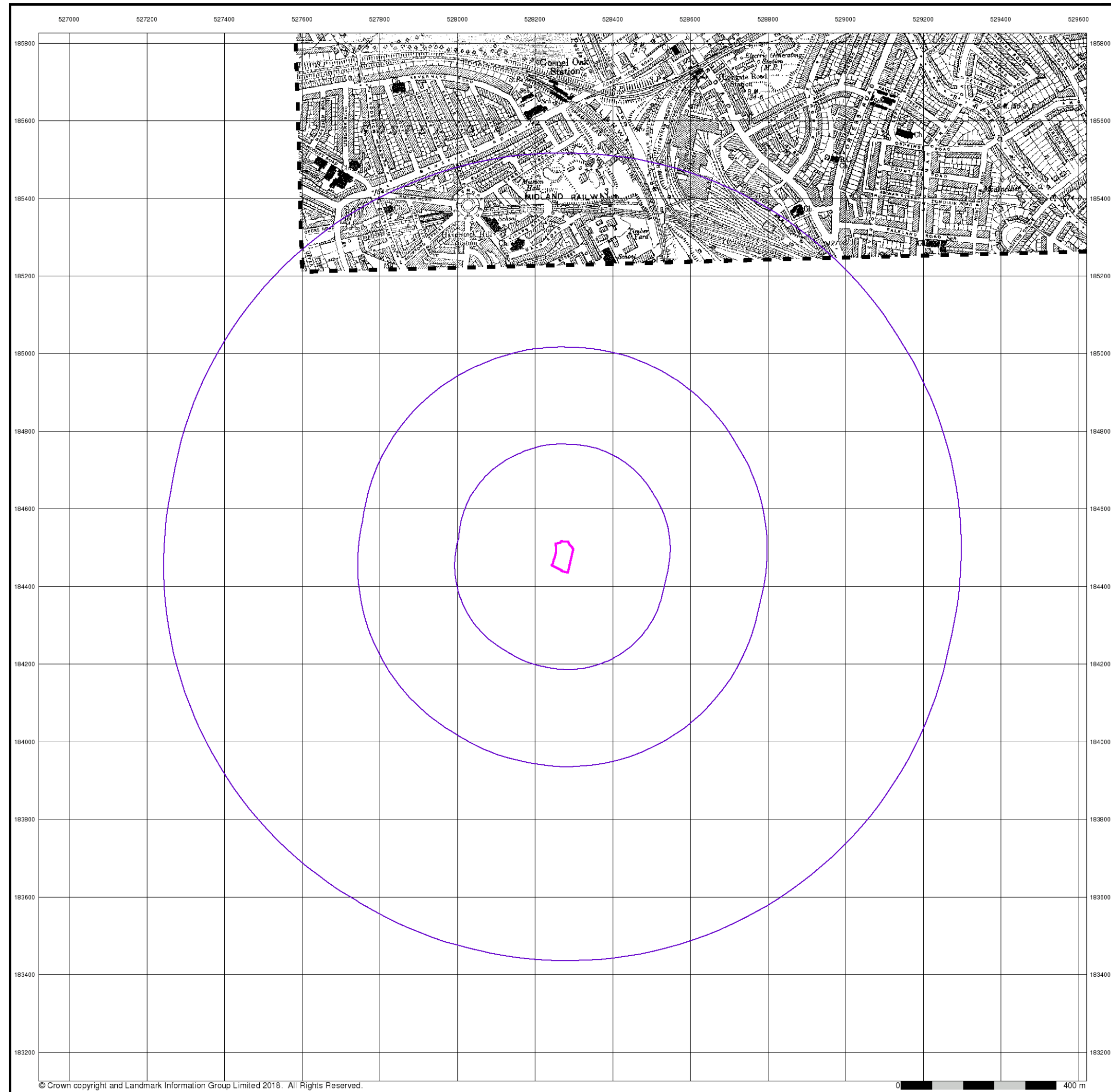
Order Number: 155381768_1_1
Customer Ref: 43006/3501
National Grid Reference: 528270, 184480
Slice: A
Site Area (Ha): 0.3
Search Buffer (m): 1000

Site Details

Camden Carers Centre, The Charlie Ratchford Centre, Belmont Street, LONDON, NW1 8HF



Tel: 0844 844 9952
Fax: 0844 844 9951
Web: www.envirocheck.co.uk



© Crown copyright and Landmark Information Group Limited 2018. All Rights Reserved.



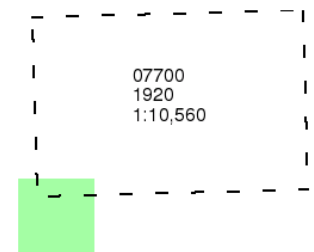
Essex

Published 1920

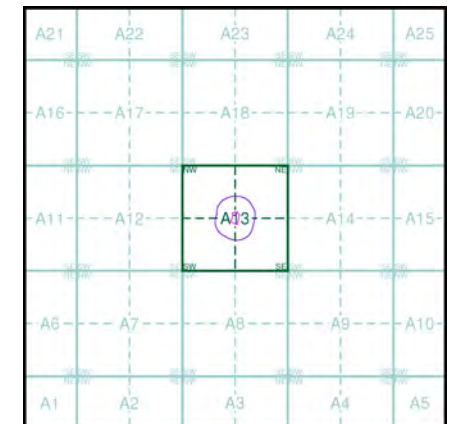
Source map scale - 1:10,560

The historical maps shown were reproduced from maps predominantly held at the scale adopted for England, Wales and Scotland in the 1840's. In 1854 the 1:2,500 scale was adopted for mapping urban areas; these maps were used to update the 1:10,560 maps. The published date given therefore is often some years later than the surveyed date. Before 1938, all OS maps were based on the Cassini Projection, with independent surveys of a single county or group of counties, giving rise to significant inaccuracies in outlying areas. In the late 1940's, a Provisional Edition was produced, which updated the 1:10,560 mapping from a number of sources. The maps appear unfinished - with all military camps and other strategic sites removed. These maps were initially overprinted with the National Grid. In 1970, the first 1:10,000 maps were produced using the Transverse Mercator Projection. The revision process continued until recently, with new editions appearing every 10 years or so for urban areas.

Map Name(s) and Date(s)



Historical Map - Slice A



Order Details

Order Number: 155381768_1_1
Customer Ref: 43006/3501
National Grid Reference: 528270, 184480
Slice: A
Site Area (Ha): 0.3
Search Buffer (m): 1000

Site Details

Camden Carers Centre, The Charlie Ratchford Centre, Belmont Street, LONDON, NW1 8HF



Tel: 0844 844 9952
Fax: 0844 844 9951
Web: www.envirocheck.co.uk



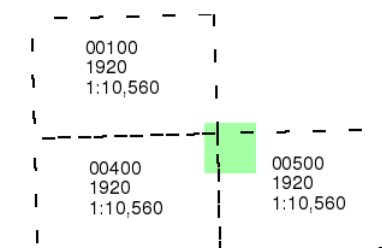
London

Published 1920

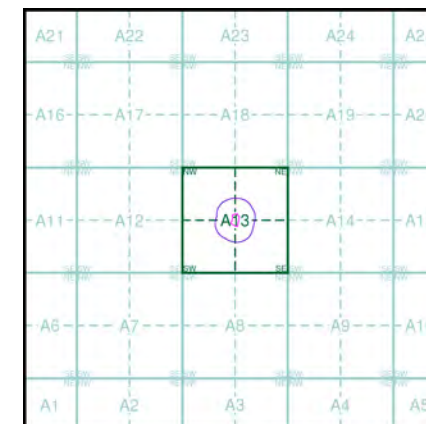
Source map scale - 1:10,560

The historical maps shown were reproduced from maps predominantly held at the scale adopted for England, Wales and Scotland in the 1840's. In 1854 the 1:2,500 scale was adopted for mapping urban areas; these maps were used to update the 1:10,560 maps. The published date given therefore is often some years later than the surveyed date. Before 1938, all OS maps were based on the Cassini Projection, with independent surveys of a single county or group of counties, giving rise to significant inaccuracies in outlying areas. In the late 1940's, a Provisional Edition was produced, which updated the 1:10,560 mapping from a number of sources. The maps appear unfinished - with all military camps and other strategic sites removed. These maps were initially overprinted with the National Grid. In 1970, the first 1:10,000 maps were produced using the Transverse Mercator Projection. The revision process continued until recently, with new editions appearing every 10 years or so for urban areas.

Map Name(s) and Date(s)



Historical Map - Slice A



Order Details

Order Number: 155381768_1_1
Customer Ref: 43006/3501
National Grid Reference: 528270, 184480
Slice: A
Site Area (Ha): 0.3
Search Buffer (m): 1000

Site Details

Camden Carers Centre, The Charlie Ratchford Centre, Belmont Street, LONDON, NW1 8HF



Tel: 0844 844 9952
Fax: 0844 844 9951
Web: www.envirocheck.co.uk



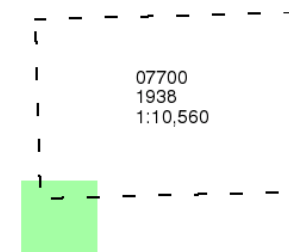
Essex

Published 1938

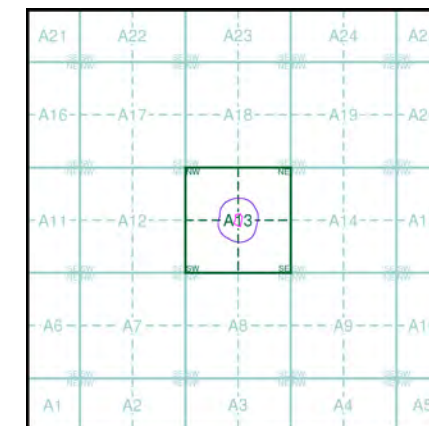
Source map scale - 1:10,560

The historical maps shown were reproduced from maps predominantly held at the scale adopted for England, Wales and Scotland in the 1840's. In 1854 the 1:2,500 scale was adopted for mapping urban areas; these maps were used to update the 1:10,560 maps. The published date given therefore is often some years later than the surveyed date. Before 1938, all OS maps were based on the Cassini Projection, with independent surveys of a single county or group of counties, giving rise to significant inaccuracies in outlying areas. In the late 1940's, a Provisional Edition was produced, which updated the 1:10,560 mapping from a number of sources. The maps appear unfinished - with all military camps and other strategic sites removed. These maps were initially overprinted with the National Grid. In 1970, the first 1:10,000 maps were produced using the Transverse Mercator Projection. The revision process continued until recently, with new editions appearing every 10 years or so for urban areas.

Map Name(s) and Date(s)



Historical Map - Slice A



Order Details

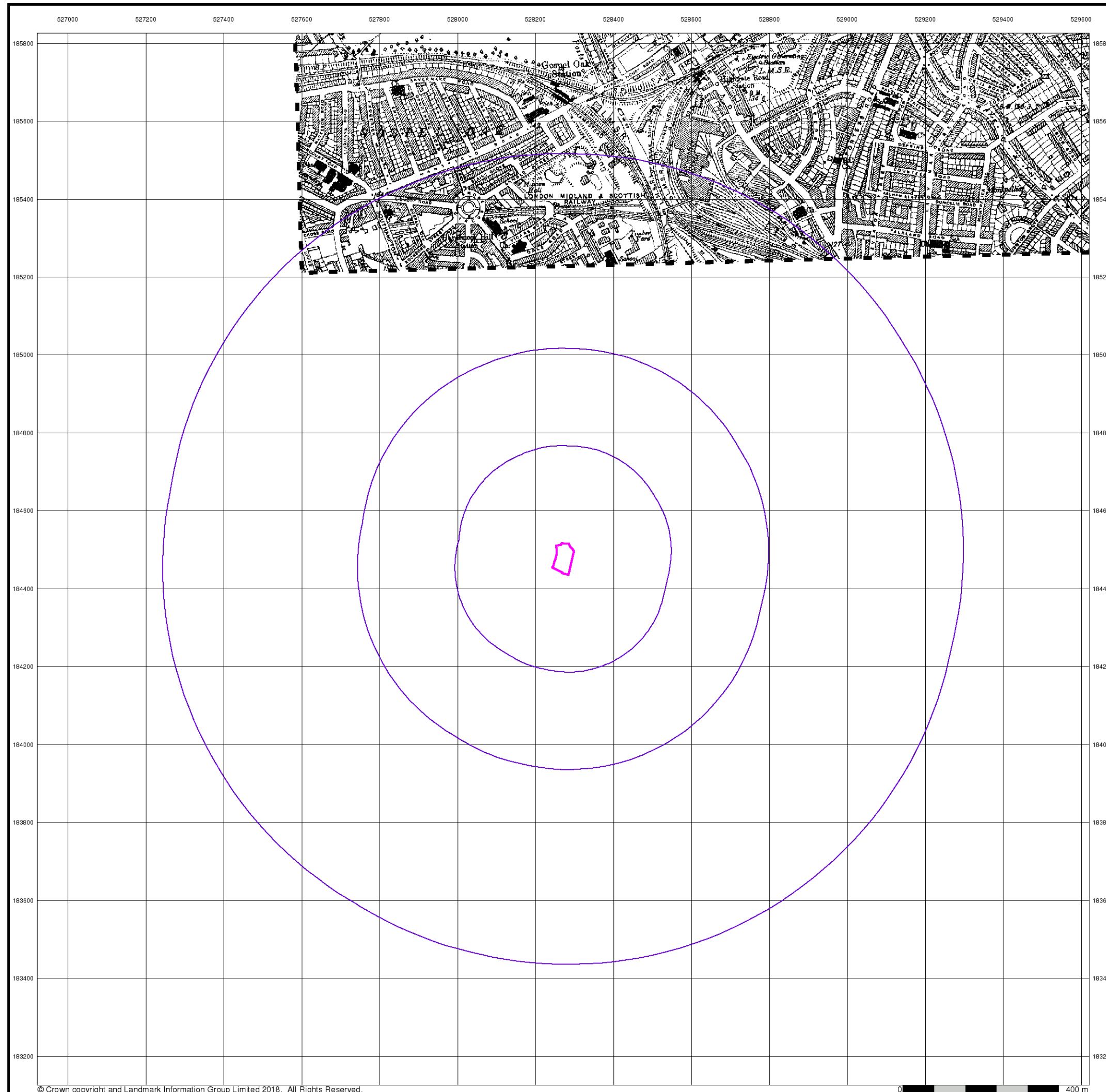
Order Number: 155381768_1_1
Customer Ref: 43006/3501
National Grid Reference: 528270, 184480
Slice: A
Site Area (Ha): 0.3
Search Buffer (m): 1000

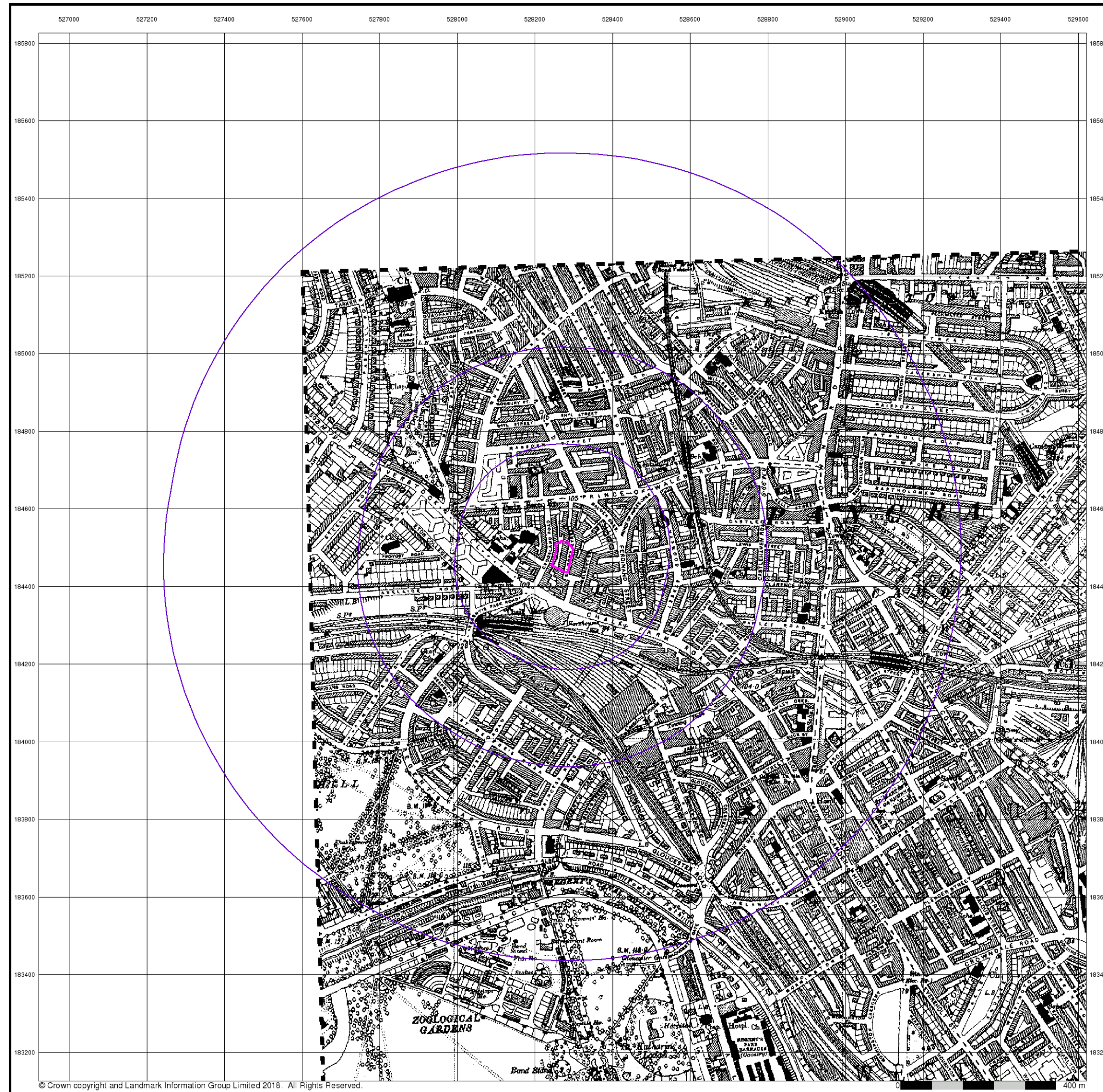
Site Details

Camden Carers Centre, The Charlie Ratchford Centre, Belmont Street, LONDON, NW1 8HF



Tel: 0844 844 9952
Fax: 0844 844 9951
Web: www.envirocheck.co.uk





© Crown copyright and Landmark Information Group Limited 2018. All Rights Reserved.



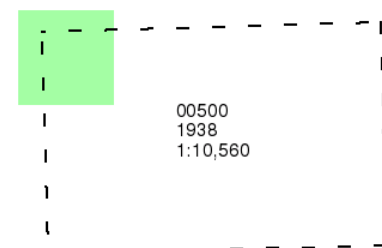
London

Published 1938

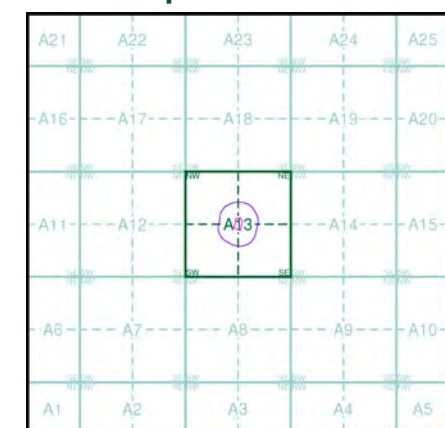
Source map scale - 1:10,560

The historical maps shown were reproduced from maps predominantly held at the scale adopted for England, Wales and Scotland in the 1840's. In 1854 the 1:2,500 scale was adopted for mapping urban areas; these maps were used to update the 1:10,560 maps. The published date given therefore is often some years later than the surveyed date. Before 1938, all OS maps were based on the Cassini Projection, with independent surveys of a single county or group of counties, giving rise to significant inaccuracies in outlying areas. In the late 1940's, a Provisional Edition was produced, which updated the 1:10,560 mapping from a number of sources. The maps appear unfinished - with all military camps and other strategic sites removed. These maps were initially overprinted with the National Grid. In 1970, the first 1:10,000 maps were produced using the Transverse Mercator Projection. The revision process continued until recently, with new editions appearing every 10 years or so for urban areas.

Map Name(s) and Date(s)



Historical Map - Slice A



Order Details

Order Number: 155381768_1_1
Customer Ref: 43006/3501
National Grid Reference: 528270, 184480
Slice: A
Site Area (Ha): 0.3
Search Buffer (m): 1000

Site Details

Camden Carers Centre, The Charlie Ratchford Centre, Belmont Street, LONDON, NW1 8HF



Tel: 0844 844 9952
Fax: 0844 844 9951
Web: www.envirocheck.co.uk