

# Gas

Stephen Sawyer  
Technics Group  
Technics House  
Guildford  
Guildford  
Surrey  
GU4 7WA

Plant Protection  
Cadent  
Block 1; Floor 1  
Brick Kiln Street  
Hinckley  
LE10 0NA  
E-mail: [plantprotection@cadentgas.com](mailto:plantprotection@cadentgas.com)  
Telephone: +44 (0)800 688588

**National Gas Emergency Number:**  
**0800 111 999\***

**National Grid Electricity Emergency Number:**  
**0800 40 40 90\***

\* Available 24 hours, 7 days/week.  
Calls may be recorded and monitored.

[www.cadentgas.com](http://www.cadentgas.com)

**Date:** 15/05/2017

**Our Ref:** NL\_TE\_Z5\_3SWX\_328651

**Your Ref:** GRS03898

**RE: Proposed Works, 23a Ravenshaw Street, Camden, Greater London, NW6 1NP**

Thank you for your enquiry which was received on 15/05/2017.  
Please note this response and any attached map(s) are valid for 28 days.

An assessment has been carried out with respect to Cadent Gas Ltd, National Grid Electricity Transmission plc's and National Grid Gas plc's apparatus. Please note it does not cover the items listed in the section "Your Responsibilities and Obligations", including gas service pipes and related apparatus.  
For details of Network areas please see the Cadent website (<http://cadentgas.com/Digging-safely/Dial-before-you-dig>) or the enclosed documentation.

**As your works are at a "proposed" stage, any maps and guidance provided are for information purposes only. This is not approval to commence work. You must submit a "Scheduled Works" enquiry at the earliest opportunity and failure to do this may lead to disruption to your plans and works. Plant Protection will endeavour to provide an initial assessment within 14 days of receipt of a Scheduled Works enquiry and dependent on the outcome of this, further consultation may be required.**

**In any event, for safety and legal reasons, works must not be carried out until a Scheduled Works enquiry has been completed and final response received.**

## Your Responsibilities and Obligations

The "Assessment" Section below outlines the detailed requirements that must be followed when planning or undertaking your scheduled activities at this location.

It is your responsibility to ensure that the information you have submitted is accurate and that all relevant documents including links are provided to all persons (either direct labour or contractors) working for you near Cadent and/or National Grid's apparatus, e.g. as contained within the Construction (Design and Management) Regulations.

This assessment solely relates to Cadent Gas Ltd, National Grid Electricity Transmission plc (NGET) and National Grid Gas plc (NGG) and apparatus. This assessment does **NOT** include:

- Cadent and/or National Grid's legal interest (easements or wayleaves) in the land which restricts activity in proximity to Cadent and/or National Grid's assets in private land. You must obtain details of any such restrictions from the landowner in the first instance and if in doubt contact Plant Protection.
- Gas service pipes and related apparatus
- Recently installed apparatus
- Apparatus owned by other organisations, e.g. other gas distribution operators, local electricity companies, other utilities, etc.

It is **YOUR** responsibility to take into account whether the items listed above may be present and if they could be affected by your proposed activities. Further "Essential Guidance" in respect of these items can be found on the National Grid Website (<http://www2.nationalgrid.com/WorkArea/DownloadAsset.aspx?id=8589934982>).

This communication does not constitute any formal agreement or consent for any proposed development work; either generally or with regard to Cadent and/or National Grid's easements or wayleaves nor any planning or building regulations applications.

Cadent Gas Ltd, NGG and NGET or their agents, servants or contractors do not accept any liability for any losses arising under or in connection with this information. This limit on liability applies to all and any claims in contract, tort (including negligence), misrepresentation (excluding fraudulent misrepresentation), breach of statutory duty or otherwise. This limit on liability does not exclude or restrict liability where prohibited by the law nor does it supersede the express terms of any related agreements.

If you require further assistance please contact the Plant Protection team via e-mail ([click here](#)) or via the contact details at the top of this response.

Yours faithfully

Plant Protection Team

# ASSESSMENT

## Affected Apparatus

The apparatus that has been identified as being in the vicinity of your proposed works is:

- Low or Medium pressure (below 2 bar) gas pipes and associated equipment. (As a result it is highly likely that there are gas services and associated apparatus in the vicinity)
- Electricity Transmission underground cables and associated equipment

## Requirements

**BEFORE carrying out any work you must:**

- **Refer to the attached cable profile drawings (if any) which provide details about the location of National Grid's high voltage underground cables.**
- Carefully read these requirements including the attached guidance documents and maps showing the location of apparatus.
- Contact the landowner and ensure any proposed works in private land do not infringe Cadent and/or National Grid's legal rights (i.e. easements or wayleaves). If the works are in the road or footpath the relevant local authority should be contacted.
- Ensure that all persons, including direct labour and contractors, working for you on or near Cadent and/or National Grid's apparatus follow the requirements of the HSE Guidance Notes HSG47 - 'Avoiding Danger from Underground Services' and GS6 – 'Avoidance of danger from overhead electric power lines'. This guidance can be downloaded free of charge at <http://www.hse.gov.uk>
- In line with the above guidance, verify and establish the actual position of mains, pipes, cables, services and other apparatus on site before any activities are undertaken.

# GUIDANCE

## **Working Near National Grid Electricity Transmission equipment:**

If you are carrying out any work in proximity to an overhead line or any excavation that may be near an underground cable then please consult National Grid Technical Guidance Note 287 that can be found at <http://www2.nationalgrid.com/WorkArea/DownloadAsset.aspx?id=8589935533> Further guidance related to underground cables can also be found at <http://www2.nationalgrid.com/WorkArea/DownloadAsset.aspx?id=8589936512>

## **Excavating Safely - Avoiding injury when working near gas pipes:**

[http://www.nationalgrid.com/NR/rdonlyres/2D2EEA97-B213-459C-9A26-18361C6E0B0D/25249/Digsafe\\_leaflet3e2finalamends061207.pdf](http://www.nationalgrid.com/NR/rdonlyres/2D2EEA97-B213-459C-9A26-18361C6E0B0D/25249/Digsafe_leaflet3e2finalamends061207.pdf)

## **Standard Guidance**

### **Essential Guidance document:**

<http://www2.nationalgrid.com/WorkArea/DownloadAsset.aspx?id=8589934982>

### **General Guidance document:**

<http://www2.nationalgrid.com/WorkArea/DownloadAsset.aspx?id=35103>

### **Excavating Safely in the vicinity of gas pipes guidance (Credit card):**

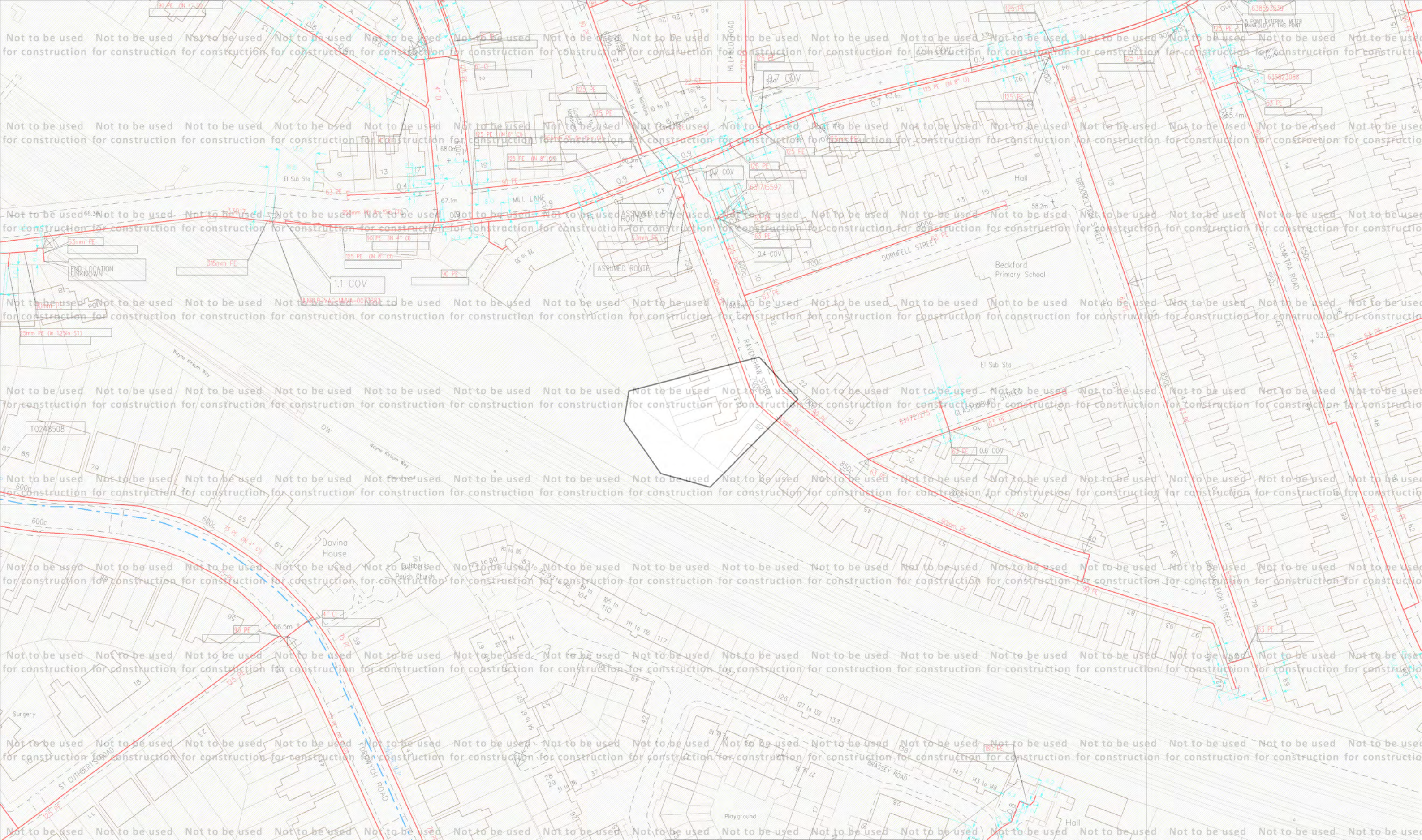
<http://www.nationalgrid.com/NR/rdonlyres/A3D37677-6641-476C-9DDA-E89949052829/44257/ExcavatingSafelyCreditCard.pdf>

### **Excavating Safely in the vicinity of electricity cables guidance (Credit card):**

<http://www.nationalgrid.com/NR/rdonlyres/35DDEC6D-D754-4BA5-AF3C-D607D05A25C2/44858/ExcavatingSafelyCreditCardelectricitycables.pdf>





Copies of all the Guidance Documents can also be downloaded from the National Grid Website:

<http://www.nationalgrid.com/uk/Gas/Safety/work/downloads/>



ID: NL_TE_Z5_3SWX_328651		View extent: 515m, 305m		<b>Map not to be used for construction</b>		Map 1 of 2 (GAS)	
USER: utilityreports				<p>This plan shows those pipes owned by National Grid Gas plc in its role as a Licensed Gas Transporter (GT). Gas pipes owned by other GTs, or otherwise privately owned, may be present in this area. Information with regard to such pipes should be obtained from the relevant owners. The information shown on this plan is given without warranty, the accuracy thereof cannot be guaranteed. Service pipes, valves, syphons, stub connections, etc., are not shown but their presence should be anticipated. No liability of any kind whatsoever is accepted by National Grid Gas plc or their agents, servants or contractors for any error or omission. Safe digging practices, in accordance with HS(G)47, must be used to verify and establish the actual position of mains, pipes, services and other apparatus on site before any mechanical plant is used. It is your responsibility to ensure that this information is provided to all persons (either direct labour or contractors) working for you on or near gas apparatus. The information included on this plan should not be referred to beyond a period of 28 days from the date of issue.</p>		MAPS Plot Server Version 1.9.0	
DATE: 15/05/2017						<p>Your Gas Network</p>	
DATA DATE: 09/05/2017						This plan is reproduced from or based on the OS map by National Grid Gas plc, with the sanction of the controller of HM Stationery Office. Crown Copyright Reserved. Ordnance Survey Licence number 100024886	
REF: GRS03898							
MAP REF: TQ2485							
CENTRE: 524842, 185030							
<p>Some examples of Plant Items:</p>							



ID: NL_TE_Z5_3SWX_328651	View extent: 2060m, 1220m	<b>Map not to be used for construction</b>	Map 2 of 2 (ELECTRIC)
USER: utilityreports	Underground cables  Overhead lines 	<p>This plan shows those cables owned by National Grid Electricity Transmission plc in its role as a Licensed Electricity Transporter (ET). Electricity cables owned by other ETs, or otherwise privately owned, may be present in this area. Information with regard to such cables should be obtained from the relevant owners. The information shown on this plan is given without warranty, the accuracy thereof cannot be guaranteed. Ancillary equipment such as cooling systems and communication cables are not shown but their presence should be anticipated. No liability of any kind whatsoever is accepted by National Grid Electricity Transmission plc or their agents, servants or contractors for any error or omission. Safe digging practices, in accordance with HS(G)47, must be used to verify and establish the actual position of cables and other apparatus on site before any mechanical plant is used. It is your responsibility to ensure that this information is provided to all persons (either direct labour or contractors) working for you on or near electricity apparatus. The information included on this plan should not be referred to beyond a period of 28 days from the date of issue.</p>	MAPS Plot Server Version 1.9.0
DATE: 15/05/2017			
DATA DATE: 09/03/2017			Requested by: Technics Group
REF: GRS03898			This plan is reproduced from or based on the OS map by National Grid Electricity Transmission plc, with the sanction of the controller of HM Stationery Office. Crown Copyright Reserved. Ordnance Survey Licence number 100024241
MAP REF: TQ2485	0m  100m Approximate scale 1:5000 on A3 Colour Landscape		
CENTRE: 524842, 185030			

# ENQUIRY SUMMARY

## Received Date

15/05/2017

## Your Reference

GRS03898

## Location

Centre Point: 524842, 185030

X Extent: 64

Y Extent: 48

Postcode: NW6 1NP

Location Description: 23a Ravenshaw Street, Camden, Greater London, NW6 1NP

## Map Options

Paper Size: A3

Orientation: LANDSCAPE

Requested Scale: 500

Actual Scale: 1:1250 (GAS), 1:5000 (ELECTRIC)

Real World Extents: 515m x 305m (GAS), 2060m x 1220m (ELECTRIC)

## Recipients

utility.reports@technicsgroup.com

## Enquirer Details

Organisation Name: Technics Group

Contact Name: Stephen Sawyer

Email Address: utility.reports@technicsgroup.com

Telephone: 01483 230080

Address: Technics House, Guildford, Guildford, Surrey, GU4 7WA

## Description of Works

23a Ravenshaw Street, Camden, Greater London, NW6 1NP

## Enquiry Type

Proposed Works

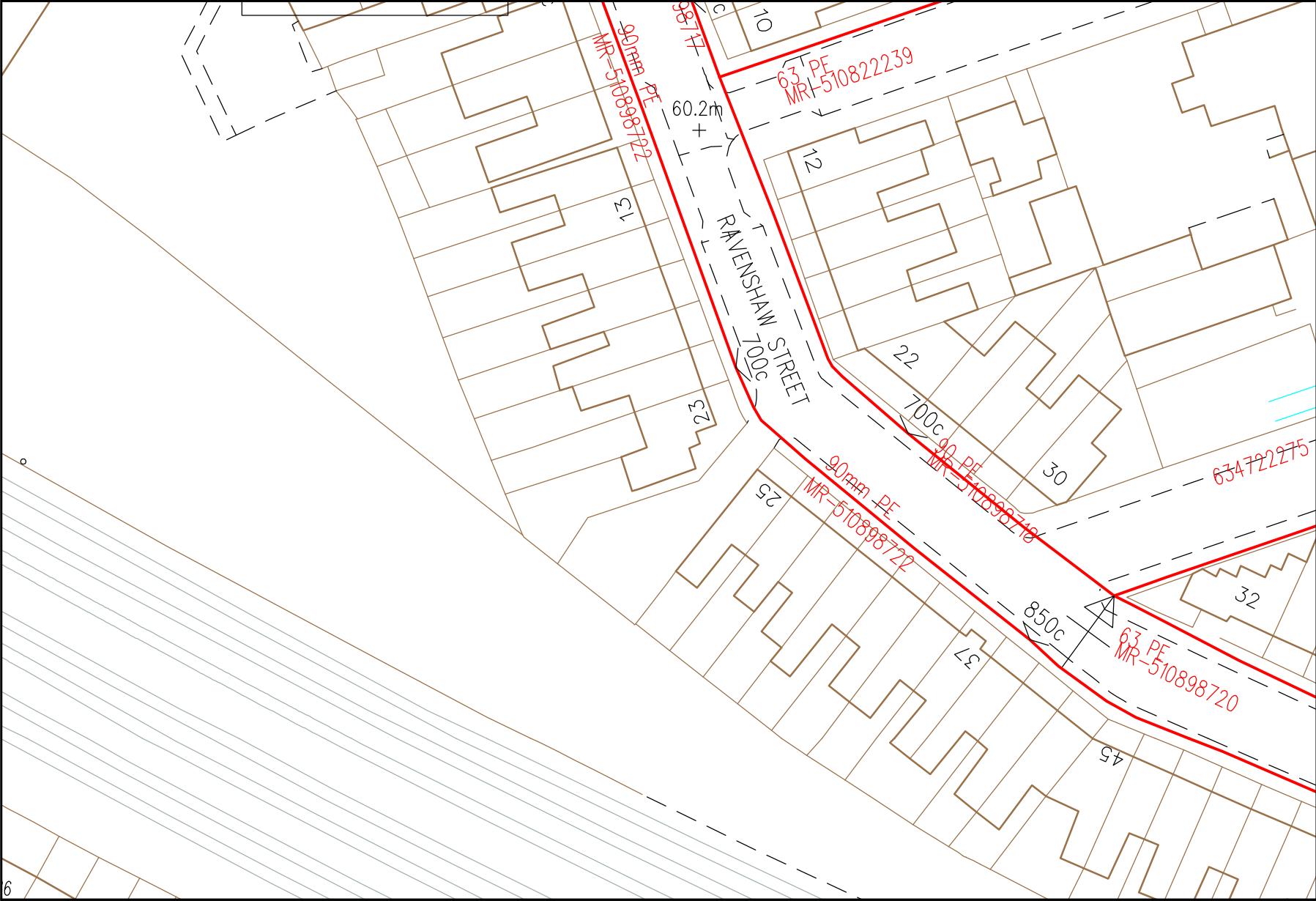
## Activity Type

Utility Works

## Work Types

Work Type: Plans Only





SCALE: Not to scale
USER ID: matthew.clarke
DATE: 15/05/2017
EXTRACT DATE: 01/03/2017
MAP REF: TQ2485
CENTRE: 524847, 185033

LP MAINS	
MP MAINS	
IP MAINS	
LHP MAINS	
NHP MAINS	

This plan shows those pipes owned by National Grid Gas plc in their role as a Licensed Gas Transporter (GT). Gas pipes owned by other GTs, or otherwise privately owned, may be present in this area. Information with regard to such pipes should be obtained from the relevant owners. The information shown on this plan is given without warranty, the accuracy thereof cannot be guaranteed. Service pipes, valves, syphons, stub connections, etc. are not shown but their presence should be anticipated. No liability of any kind whatsoever is accepted by National Grid Gas plc or their agents, servants or contractors for any error or omission. Safe digging practices, in accordance with HS(G)47, must be used to verify and establish the actual position of mains, pipes, services and other apparatus on site before any mechanical plant is used. It is your responsibility to ensure that this information is provided to all persons (either direct labour or contractors) working for you on or near gas apparatus. The information included on this plan should not be referred to beyond a period of 28 days from the date of issue. Further information on all DR4s can be determined by calling the DR4 hotline on 01455 892426 (9am-5pm) A DR4 is where a potential error has been identified within the asset record and a process is currently underway to investigate and resolve the error as appropriate.

MAPS Viewer Version 5.7.0.0

Local Machine

This plan is reproduced from or based on the OS map by National Grid Gas plc, with the sanction of the controller of HM Stationery Office. Crown Copyright Reserved.

Some examples of Plant Items:

--	--	--	--	--	--