
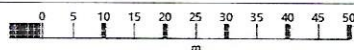
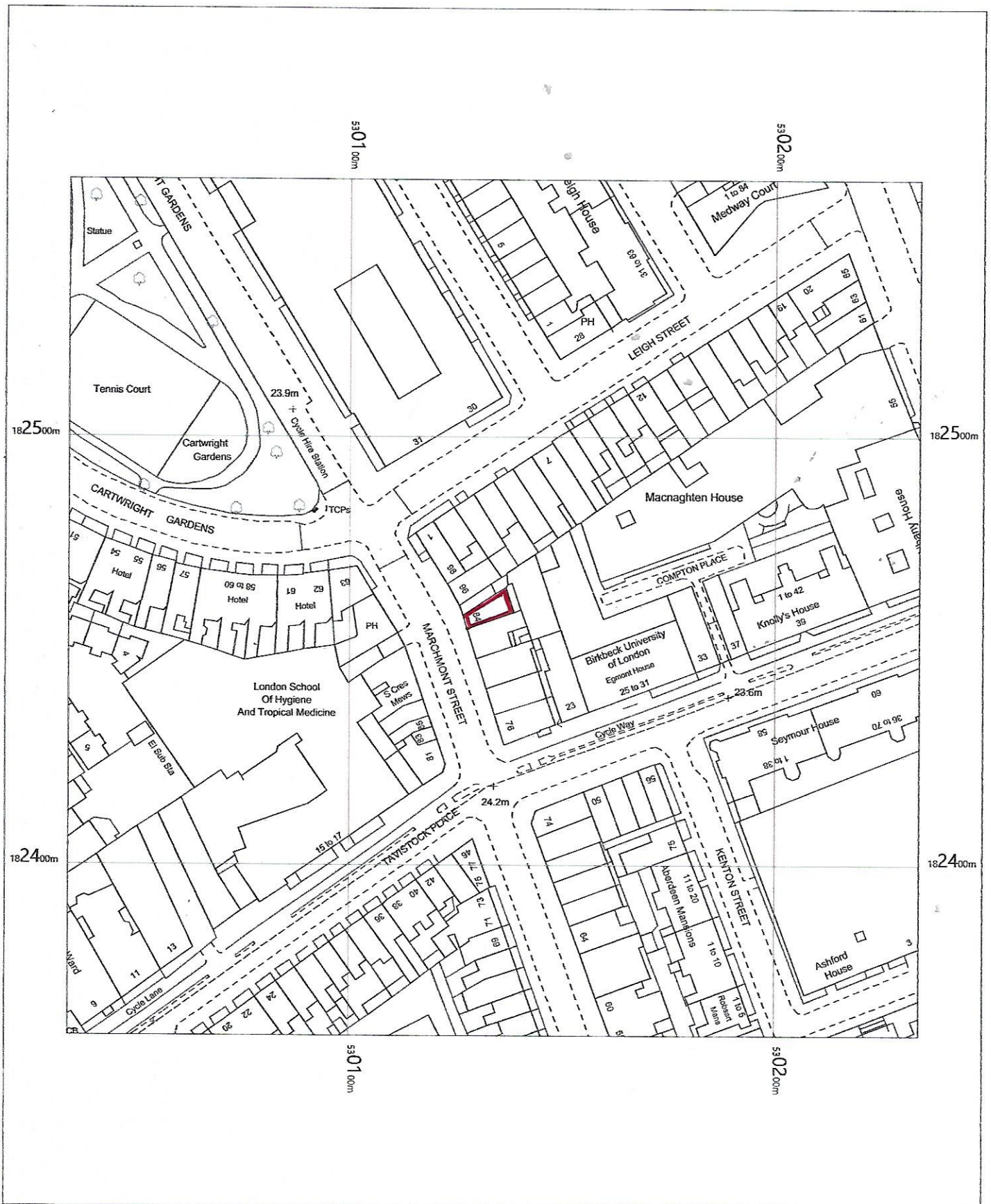


84 Marchmont Street



OS MasterMap 1250/2500/10000 scale
Tuesday, November 23, 2021, ID: BLJT-01004360
www.planningapplicationmaps.co.uk

1:1250 scale print at A4, Centre: 530134 E, 182460 N

© Crown Copyright Ordnance Survey. Licence no. 100051661

