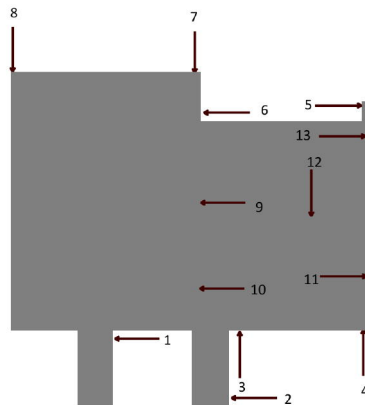




LEVEL MONITORING - RELATIVE SURVEY READINGS

Provider Details		Client Details			Risk Address	
Name:	MHN Ltd	Insurance Co.:	NFU Mutual	Occupier:		
Date of Issue:	14/4/21	Client Name:	Crawford & Co	Address:		
		Contact:	Deller M	Address:		
		Email:		Town:		
		Client Ref:		County:		
		Address:		Post Code:		
		Address:		Tel Home:		
		Town:		Tel Work:		
		County:		Mobile:		
		Post Code:		Other:		
		Other Email:		Other:		
Monitoring Details						
Instruction Date:	21/5/19					
First Reading Date:	10/07/2019					
Maximum No Visits:	9					
Anticipated Expiry Date:	Jun 2021					
Monitoring Int:	2 Monthly					

Row No.	Point Name	X Co-ordinate	Y Co-ordinate	1	2	3	4	5	6	7	8	9	10	11	12
Target Date:															
Reading Date:				10/7/19	26/9/19	18/11/19	13/1/20	24/6/20	4/9/20	4/11/20	13/4/21				
Issue Date:				15/7/19	2/10/19	23/11/19	20/1/20	25/6/20	9/9/20	5/11/20	14/4/21				
1	1	0.00	0.00	10.0000	10.0000	10.0000	10.0000	10.0000	10.0000	10.0000	10.0000				
2		2.00	0.00												
3		2.00	-4.00												
4		2.20	-4.00												
5	2	2.20	-2.50	7.0839	7.0724	7.0780	7.0791	7.0822	7.0796	7.0796	7.0805				
6		2.20	0.00												
7	3	2.70	0.00	7.0916	7.0873	7.0883	7.0887	7.0912	7.0896	7.0890	7.0895				
8	4	6.20	0.00	7.1454	7.1406	7.1412	7.1425	7.1466	7.1443	7.1440	7.1454				
9		6.20	16.50												
10		6.00	16.50												
11	5	6.00	16.00	9.6406	9.6399	9.6408	9.6414	9.6428	9.6397	9.6409	9.6422				
12	13	6.00	15.90								9.8197				
13		6.00	13.30												
14	12	5.55	13.30								9.8327				
15		6.00	13.30												
16	11	6.00	12.00								9.8268				
17		6.00	16.00												
18	6	2.00	16.00	9.6783	9.6786	9.6789	9.6789	9.6793	9.6783	9.6793	9.6792				
19	9	2.00	13.70								9.8649				
20	10	2.00	11.40								9.8406				
21		2.00	16.00												
22	7	2.00	17.00	9.6461	9.6464	9.6460	9.6461	9.6463	9.6460	9.6465	9.6462				
23	8	-1.00	17.00	10.0000	10.0000	10.0000	10.0000	10.0000	10.0000	10.0000	10.0000				
24		-1.00	0.00												
25		-0.40	0.00												
26		-0.40	-4.00												
27		0.00	-4.00												
28															
29															
30															
31															
32															

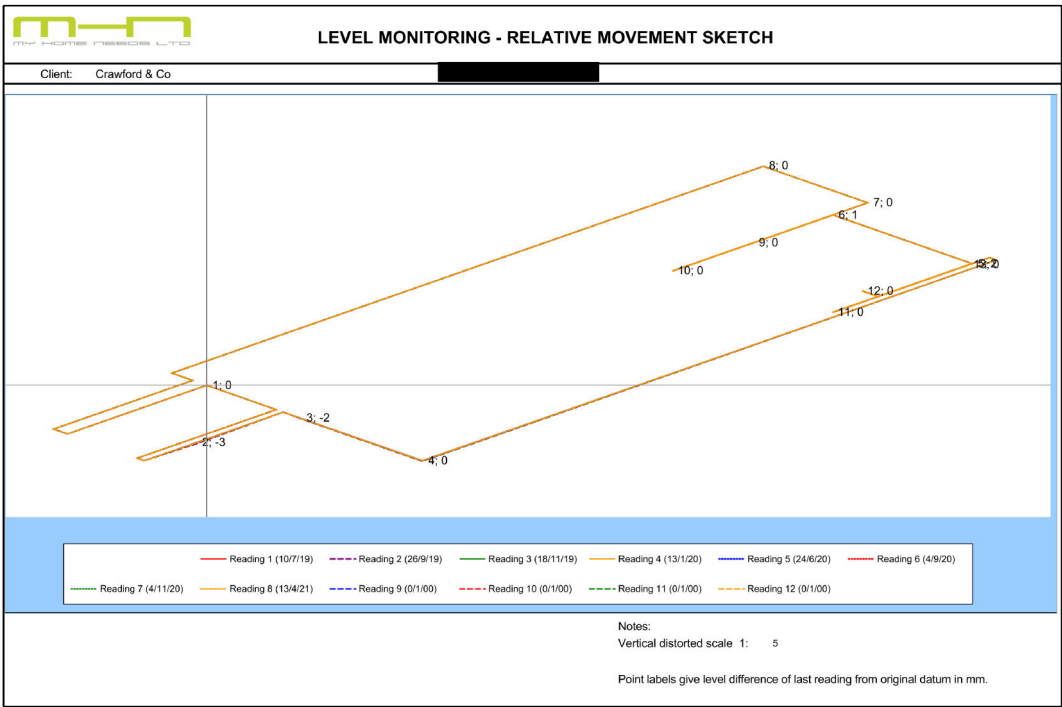


- 14/04/2021
- New stations fixed.
- It was not possible to install all stations within a common brickcourse. Therefore initial readings cannot be interpreted as Distortion Data.
- Unable to sight through house. Front readings have been made relative to level station 1. Rear readings have been made relative to level station 8. They have assumed values of 10.0000m. If this is not appropriate, please advise if a deep datum is required?



FRONT

- Further readings to be taken June 21

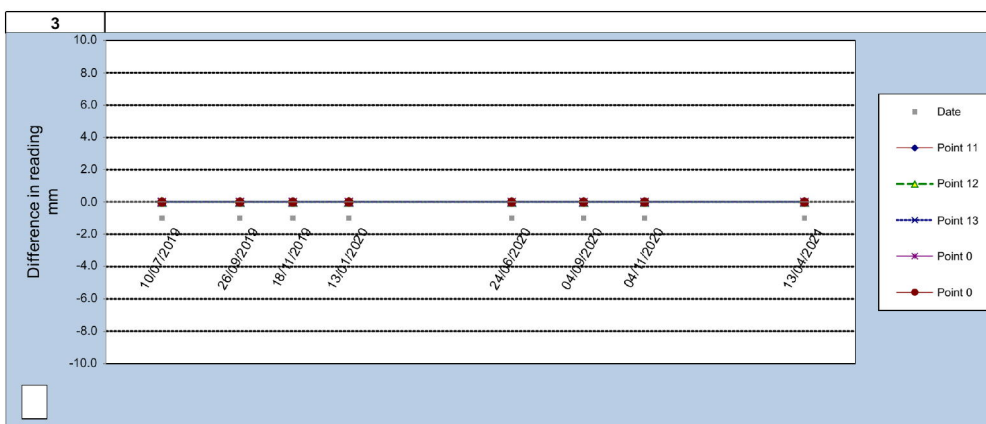
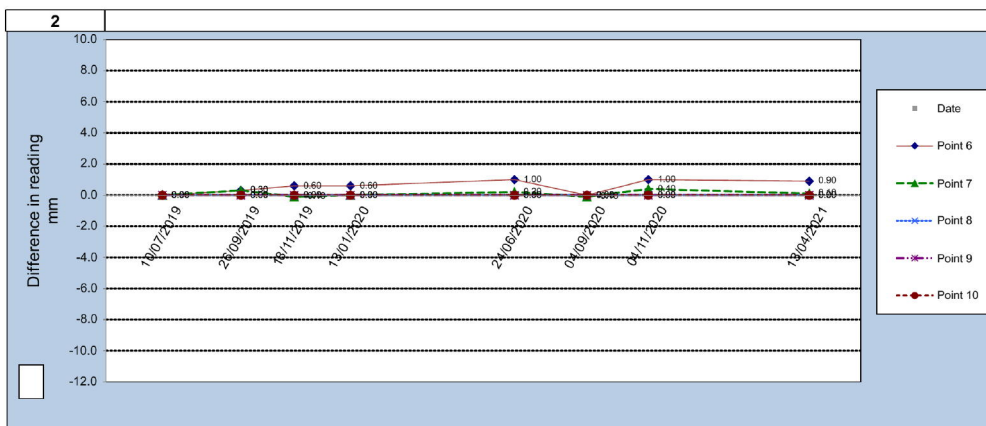
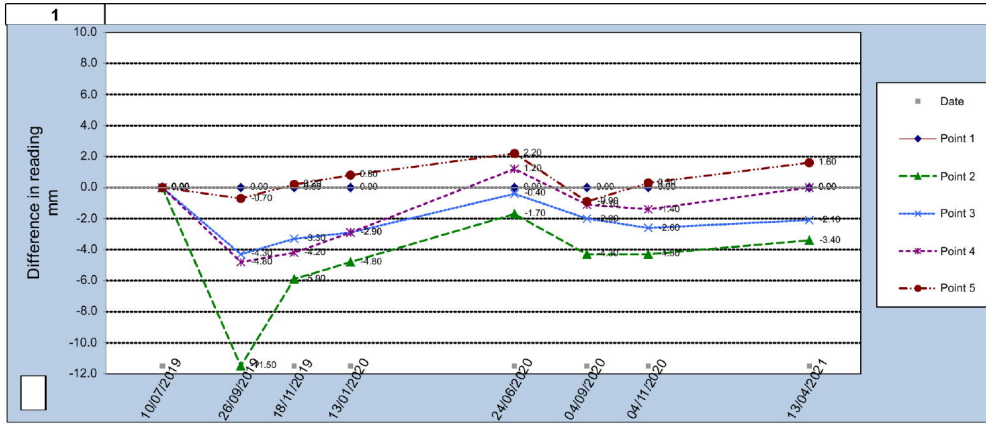




LEVEL MONITORING - RELATIVE SURVEY READINGS

Client: Crawford & Co

Chart Scale 1:1000



Standard Comments for selection in Readings and Sketch Worksheets
User may edit these as appropriate

Standard Comments	
No Comment	
Standard Comment 1	The Occupier expressed concerns
Standard Comment 2	The Occupier expressed no new concerns
Standard Comment 3	Standard Comment 3
Standard Comment 4	Standard Comment 4
Standard Comment 5	

Standard Bullet
●