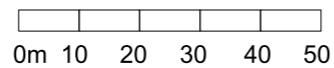


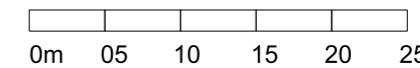
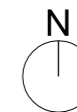
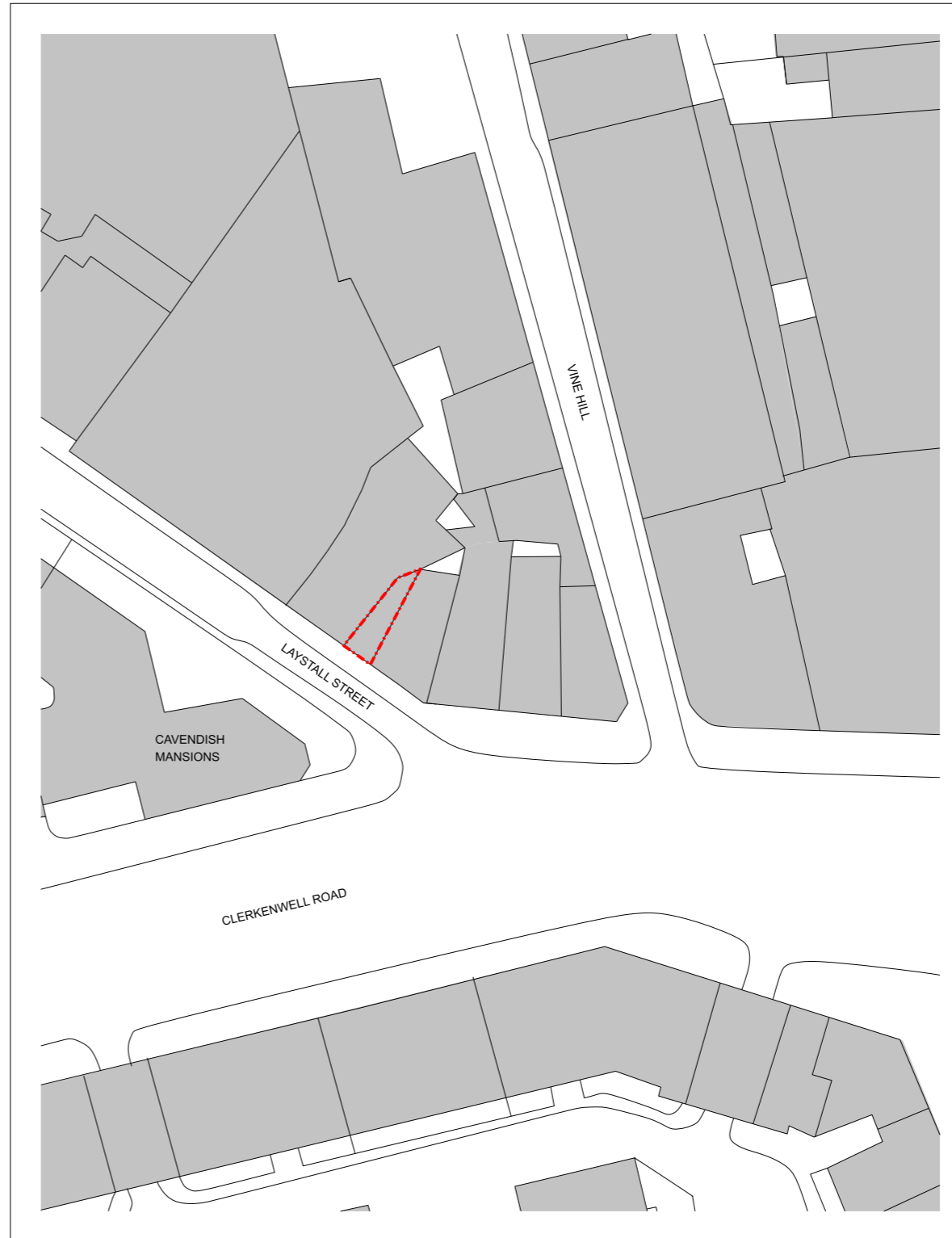
SITE LOCATION PLAN
 AREA 2 HA
 SCALE: 1:1250 on A4
 CENTRE COORDINATES: 531146 , 182053



Supplied by Streetwise Maps Ltd
www.streetwise.net
 Licence No: 100047474



SITE PLAN 1:1250 @ A3



BLOCK PLAN 1:500 @ A3

Rev:

JOE WRIGHT ARCHITECTS
 t: www.joewrightarchitects.co.uk e: info@joewrightarchitects.co.uk

Client:

Project: 8 Laystall Street
 Refurbishment

Drawing: Existing Drawing
 Title: Site and Block Plans

Scale: 1:1250 / 1:500 @ A3 Date: 29.09.21

Drwg No: 1303-01_PL_000 Rev: A