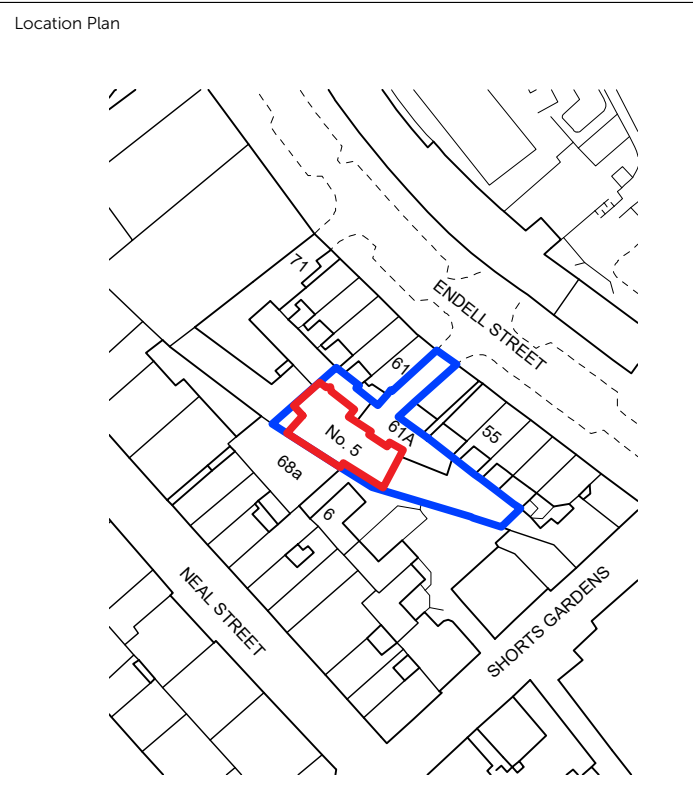
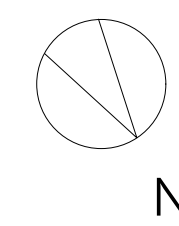
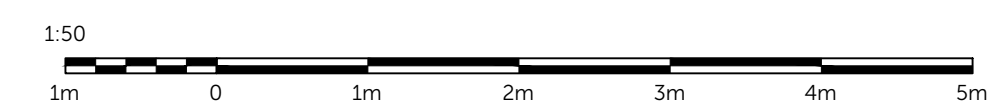


01 PROPOSED SECOND FLOOR PLAN
1:50 @ A1



Disclaimer

1. Do not scale. Use figured dimensions only. When a scale bar is provided it is for use by the local planning authority solely for the purposes of the planning application to which it relates.
2. Report all drawing errors, omissions and discrepancies to the Architect.
3. All dimensions are to be checked on site by the contractor and such dimensions shall be the contractor's responsibility.
4. This drawing must only be used for the purpose for which it is supplied and its contents must not be reproduced for any purpose without written permission.
5. No areas indicated, or areas calculated from this drawing should be used for valuation purposes or as the basis for development contracts.

© All copyrights Coffey Architects.

Revision	REV	DATE	DESCRIPTION
	P01	23/09/21	PRE-PLANNING REVIEW
	P02	30/09/21	PLANNING APPLICATION

Notes

KEY (PRINT IN COLOUR)

— NUMBER 5, 61A ENDELL STREET, SITE BOUNDARY

COFFEY / ARCHITECTS

11-12 Great Sutton Street, London, EC1V 0BX / +44 (0)20 7549 2141
www.coffeyarchitects.com

Project Name: LATCHFORDS YARD
61A ENDELL STREET

Project No: 1176

Drawing Name: PROPOSED SECOND FLOOR PLAN

Status: S2 - INFORMATION

Drawn	Checked	Scale	Sheet				
KS	LM	1:50	A1				
Code	Origin	Vol	Lvl	Typ	RI	Identifier	Revision
LTY	- CoA	00-02-DR-A-	(20)102				P02