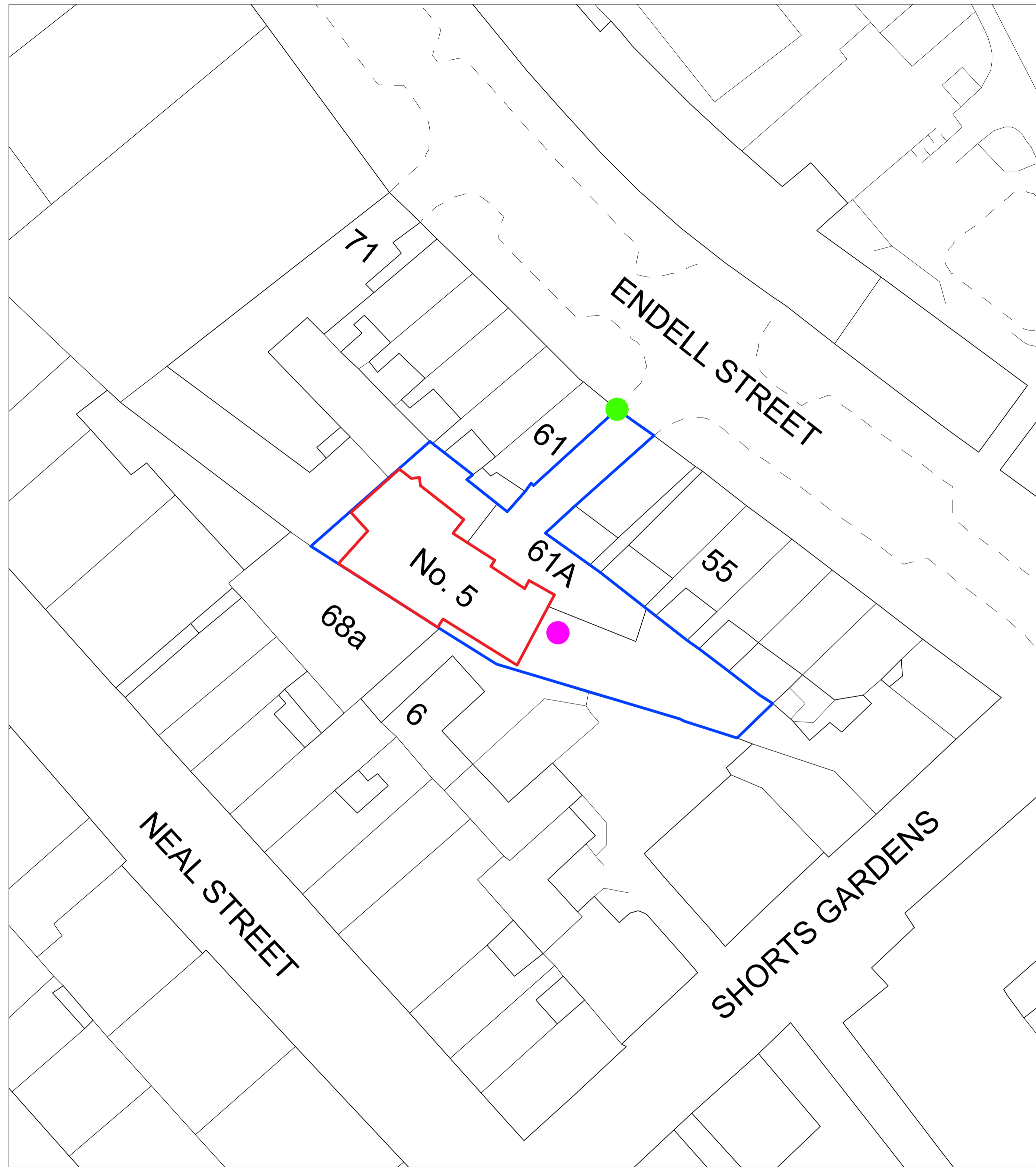
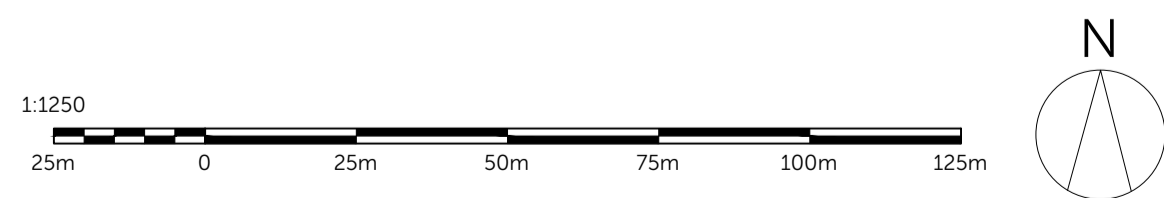
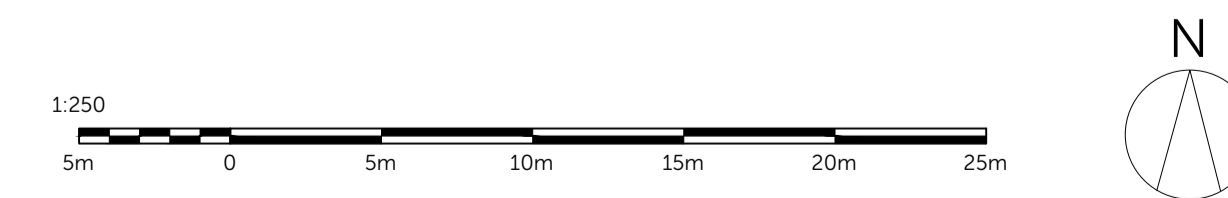


01 LOCATION PLAN
1:1250 @ A1



02 EXISTING SITE PLAN
1:250 @ A1



Disclaimer

1. Do not scale. Use figured dimensions only. When a scale bar is provided it is for use by the local planning authority solely for the purposes of the planning application to which it relates.
2. Report all drawing errors, omissions and discrepancies to the Architect.
3. All dimensions are to be checked on site by the contractor and such dimensions shall be the contractor's responsibility.
4. This drawing must only be used for the purpose for which it is supplied and its contents must not be reproduced for any purpose without written permission.
5. No areas indicated, or areas calculated from this drawing should be used for valuation purposes or as the basis for development contracts.

© All copyrights Coffey Architects.

Revision	REV	DATE	DESCRIPTION
	P01	23/09/21	PRE-PLANNING REVIEW
	P02	30/09/21	PLANNING APPLICATION

Notes

KEY (PRINT IN COLOUR)

- 61A BOUNDARY INCLUDING ENTRYWAY FROM ENDELL STREET, AND VENTANA COURT
- NUMBER 5, VENTANA COURT, LATCHFORDS YARD, 61A ENDELL STREET, SITE BOUNDARY
- 61 ENDELL STREET, GRADE 2 LISTED, LATE C19, RED BRICK WITH STUCCO DRESSINGS AT GROUND FLOOR. GROUND FLOOR ENTRYWAY WITH GATE TO ACCESS 61A ENDELL STREET. ENTRY NUMBER 1078292.
- VENTANA COURT, LATCHFORDS YARD, 61A ENDELL STREET. EXISTING 5 FLAT RESIDENTIAL DEVELOPMENT, CIRCA 1998, REPLACING FORMER LISTED TIMBER SHEDS TO 61 ENDELL STREET.

COFFEY / ARCHITECTS

11-12 Great Sutton Street, London, EC1V 0BX / +44 (0)20 7549 2141
www.coffeyarchitects.com

Project Name LATCHFORDS YARD 61A ENDELL STREET	Project No. 1176
--	---------------------

Drawing Name
SITE LOCATION PLAN

Status
S2 - INFORMATION

Drawn KS	Checked LM	Scale 1:1250	Sheet A1
-------------	---------------	-----------------	-------------

Code	Origin	Vol	Lvl	Typ	RI	Identifier	Revision
LTY	- CoA	00	00	DR-A	(00)001	P02	