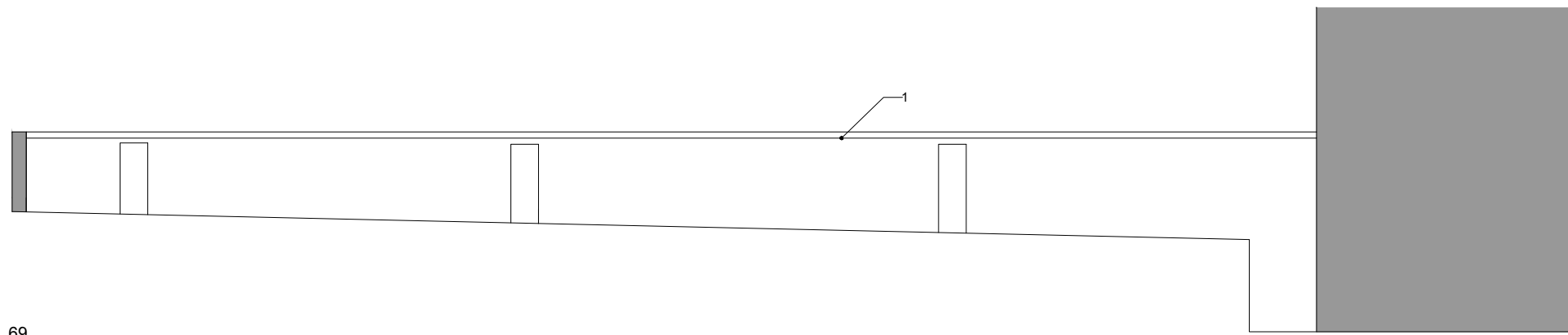


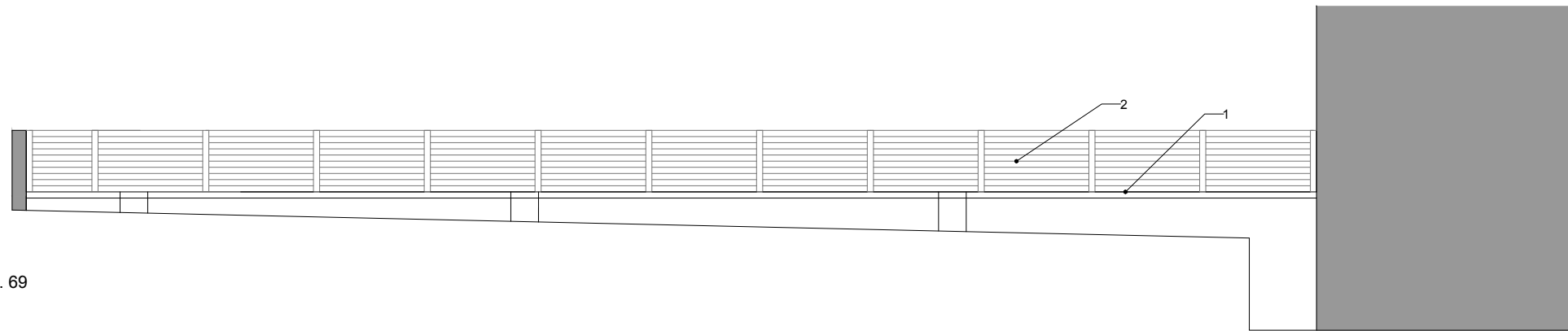
0 1M 5M

- 1. BRICK ON EDGE COPING DETAIL
- 2. TIMBER FENCE

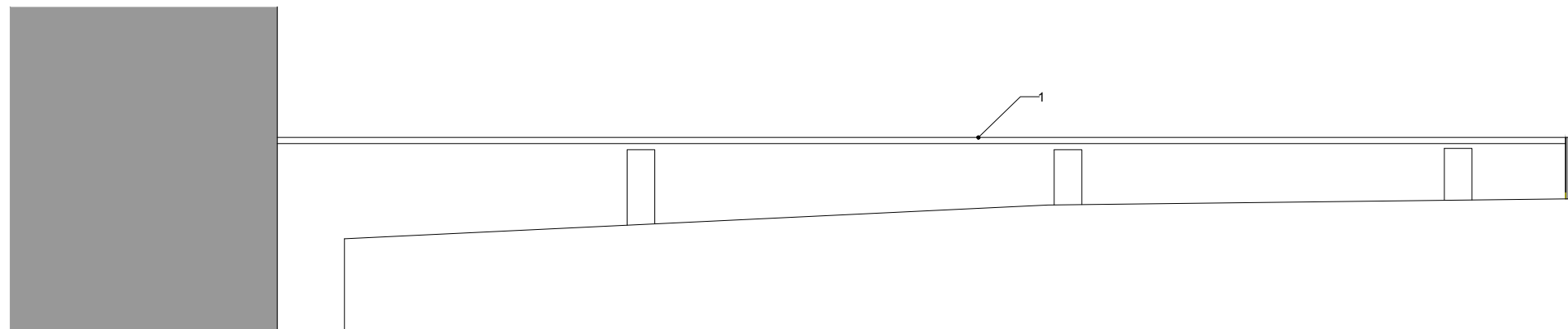
ELEVATION FROM NO. 69
AS EXISTING



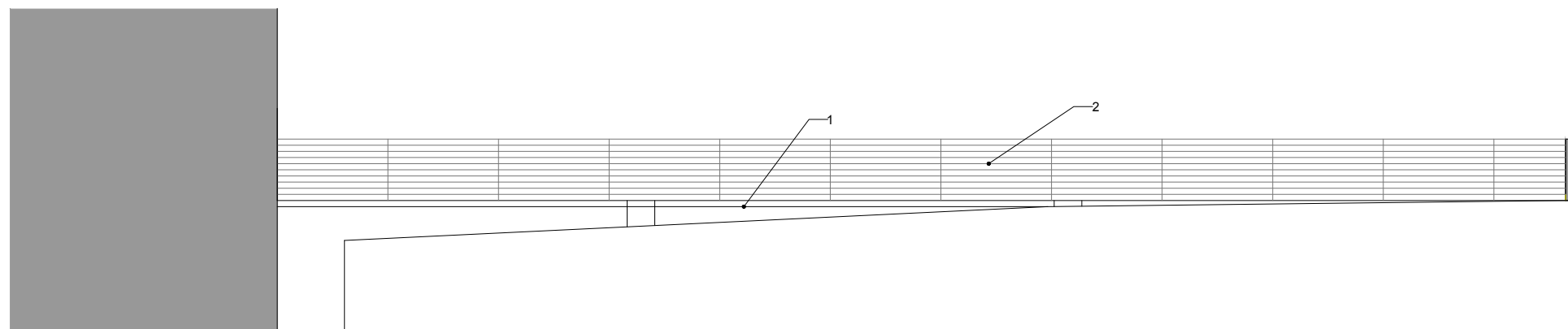
ELEVATION FROM NO. 69
AS PROPOSED



ELEVATION B-B
AS EXISTING



ELEVATION B-B
AS PROPOSED



NS SURVEYING & DESIGN

INFO@NSSURVEYORS.CO.UK UNIT 25
0117 904 4850 BACKFIELDS LANE
WWW.NSSURVEYORS.CO.UK BRISTOL BS2 8QW

SITE: 69-71 HAVERSTOCK HILL
LONDON NW3 4SL

TITLE: BOUNDARY WALL
ELEVATIONS

STATUS: PLANNING

SCALE: 1:100@A3 DATE: SEPTEMBER 2021

DWG NO: 175/P4 REV: