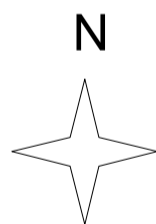
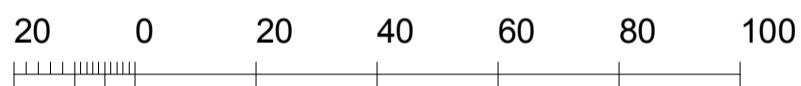
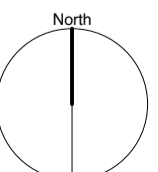


Stanfords VectorMap



© Crown copyright and database rights 2021 OS 100035409

Reproduction in whole or in part is prohibited
without the permission of Ordnance Survey.



		Augment Architecture	
Revisions	Project Title	Drawn By	Date
	GF, 41 REGENT'S PARK ROAD	GD	SEPT 2021
PLEASE NOTE	Drawing Title	Checked By	Scale
	LOCATION PLAN		1:1250 @ A3
<small>--- Do not scale, use figured dimensions only. --- All dimensions to be verified on site prior to the commencement of any work or the production of any shop drawing. --- This drawing to be read in conjunction with all related Architect's and Engineer's drawings and any other relevant information</small>			Drawing Number 126-EX100
			<small>07412 602183 info@augment-architecture.com</small>