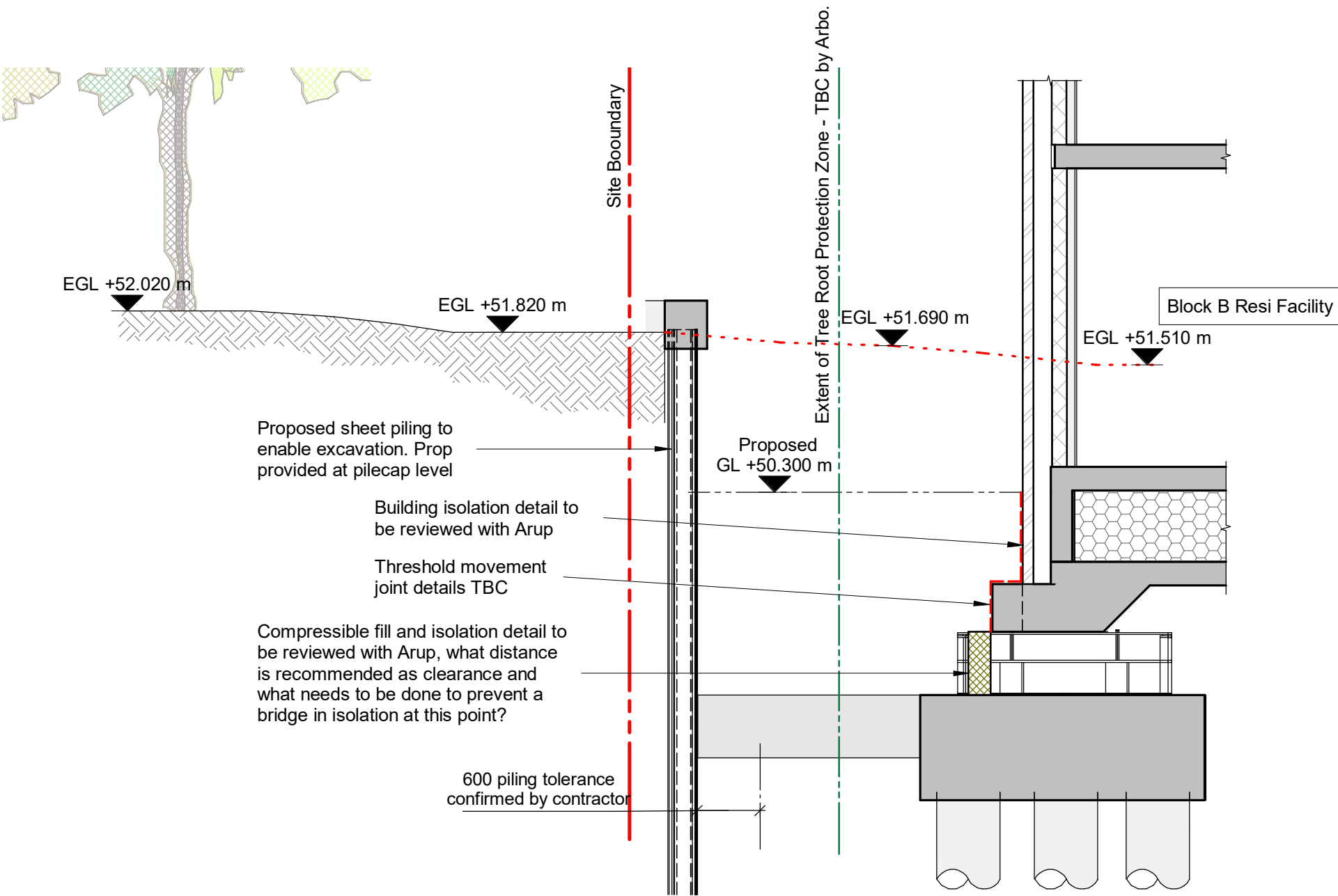
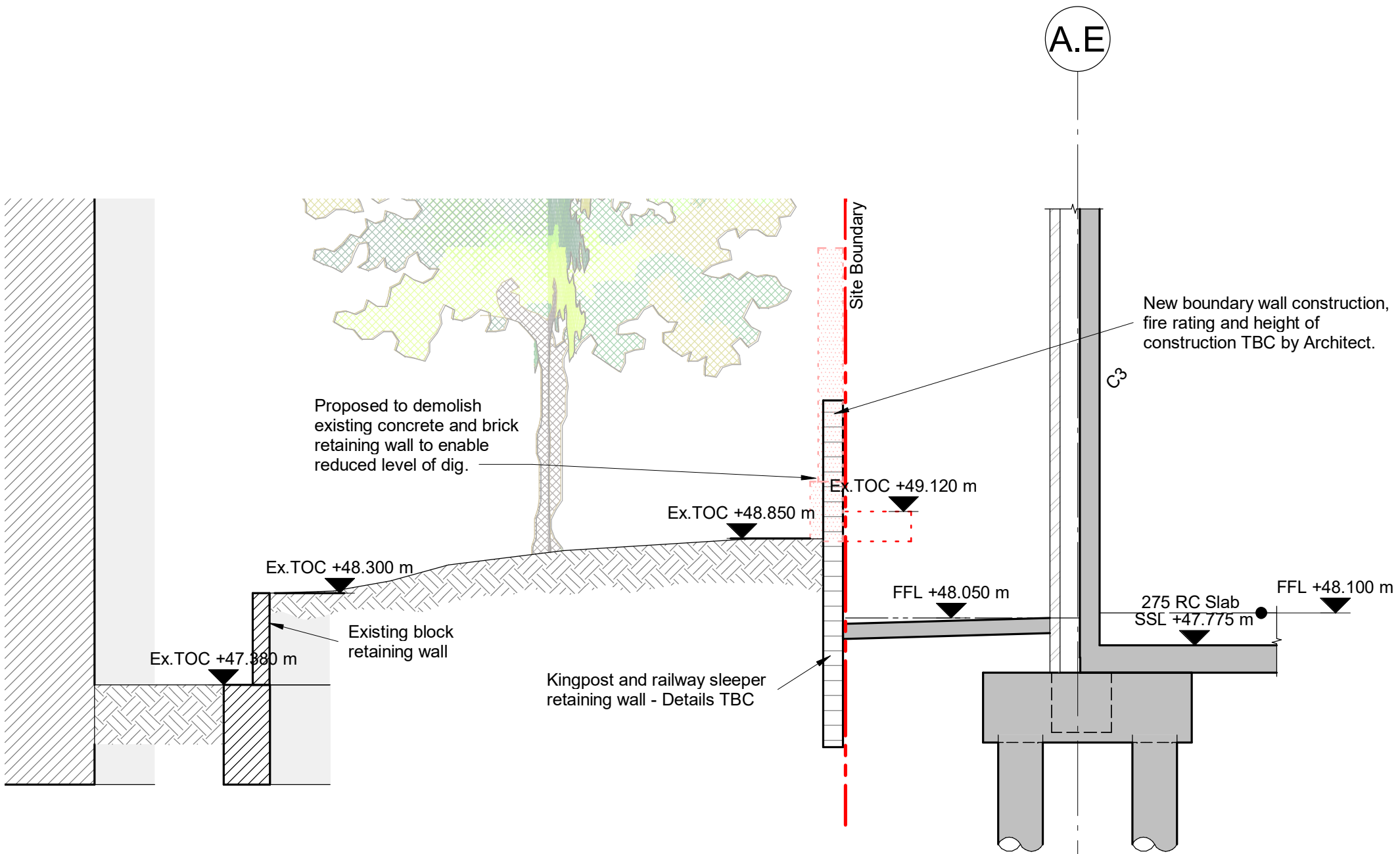


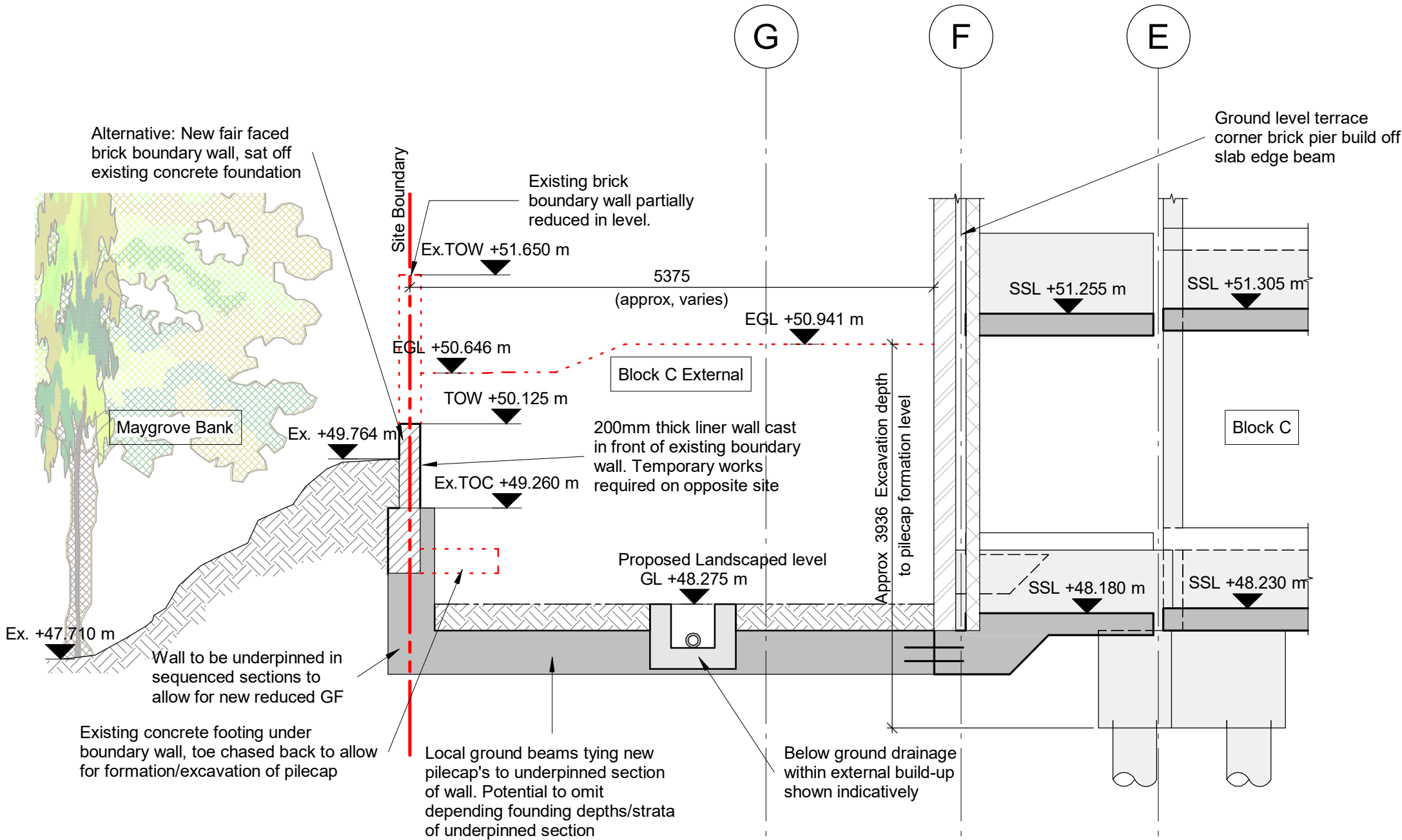
SECTION 1-1
SCALE: 1 : 50



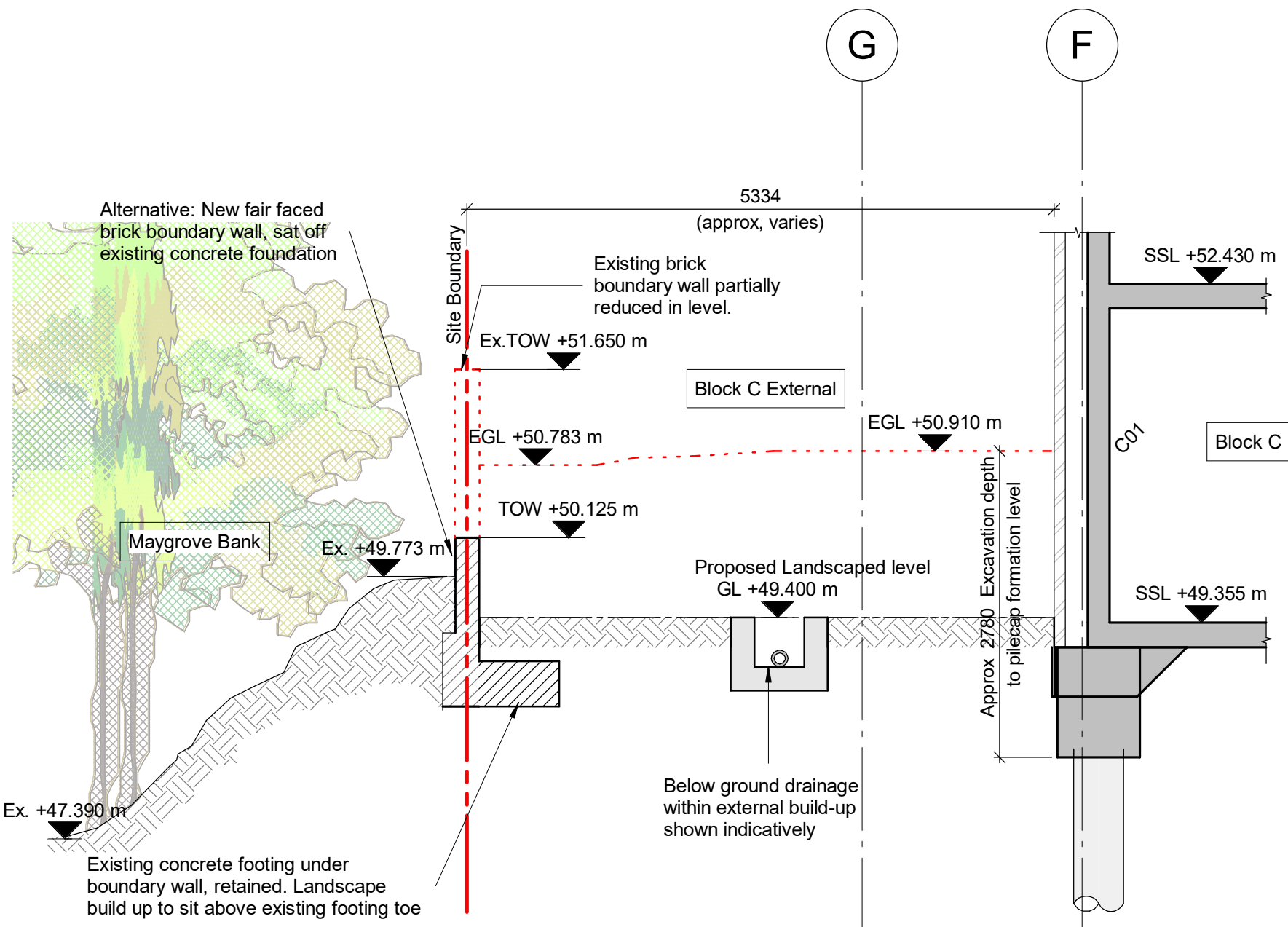
SECTION 2-2
SCALE: 1 : 50



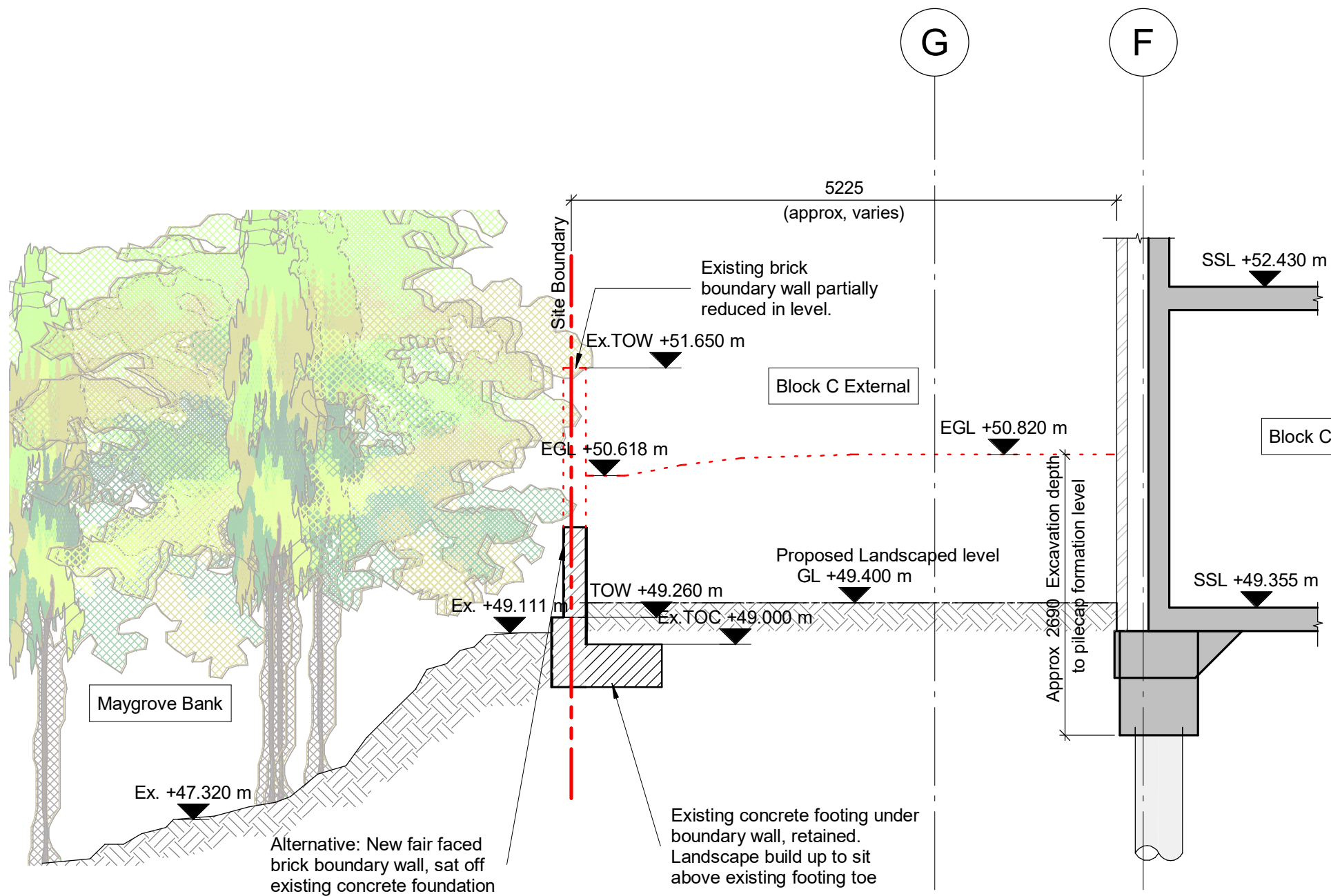
SECTION 3-3
SCALE: 1 : 50



SECTION 4-4
SCALE: 1 : 50



SECTION 5-5
SCALE: 1 : 50



SECTION 6-6
SCALE: 1 : 50

**WORK IN PROGRESS
FOR INFORMATION ONLY**

- NOTES:-
- This drawing is to be read in conjunction with all relevant Architect's, Engineer's and specialists' drawings and specifications.
 - Do not scale from this drawing in either paper or digital form. Use written dimensions only. All dimensions are in millimetres and levels in metres.
To check that this drawing has been printed to the intended scale this bar should be 50mm long @A1 or 25mm long @ A3
 - Health & Safety :
All specific drawing notes are to be read in conjunction with the project "Information Pack" and "Site Rules".
 - For general notes refer to Drawing No.AAAA-0001

P1		SKV	RP	Issued for Information
Rev	Date	Drawn	Eng	Amendment

LIDDELL ROAD
WEST HAMPSTEAD

PROPOSED SITE PLAN
ROOT PROTECTION ZONE
SECTIONS

Status
FOR INFORMATION
NOT FOR CONSTRUCTION

Drawn	S. Varsani	Eng	R. Pattison
Scales	1:250 at A1	1:500 at A3	
Drawing No	29100/ZZ/3000	Rev	P1 WIP
Doc Ref.	29100-PAM-ZZ-XX-DR-S-3000		

**PRICE &
MYERS**

Consulting Engineers
37 Alfred Place
London WC1E 7DP

020 7631 5128
mail@pricemyers.com
www.pricemyers.com