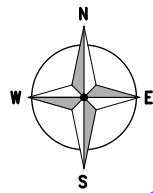


**SITE LOCATION**  
(Scale 1:50000)  
Ordnance Survey map extract  
based upon Landranger map series  
with the permission of the controller of  
Her Majesty's Stationery Office  
Licence No. TBC  
Crown copyright.

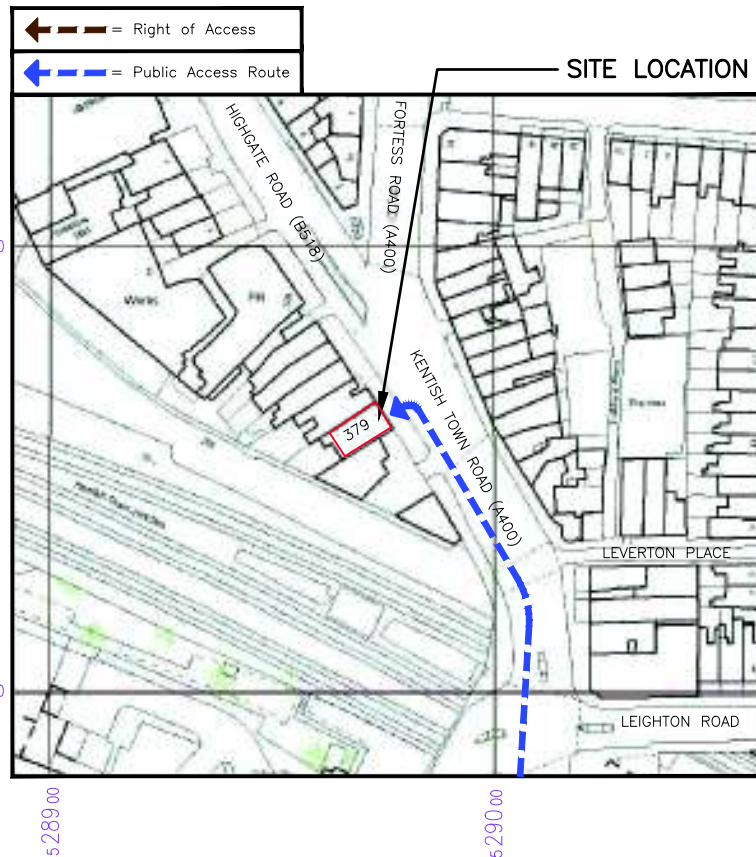


**SITE PHOTOGRAPH**



1853.00

1852.00

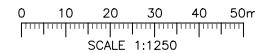


5289.00

5290.00

**DETAILED SITE LOCATION**  
(Scale 1:1250)

Based upon Ordnance Survey map extract  
with the permission of the Controller of  
Her Majesty's Stationery Office.  
Crown copyright.  
Licence No. TBC



ALL DIMENSIONS ARE IN mm UNLESS NOTED OTHERWISE


N.G.R E: 528968 N: 185259

DIRECTIONS TO SITE:

FROM KENTISH TOWN STATION HEAD NORTH  
ON KENTISH TOWN ROAD (A400) FOR APPROX  
0.2 miles AND THE BUILDING ACCESS IS ON  
THE LEFT HAND SIDE

NOTES:

A	Issued for Construction	DR	AB	06.09.21
REV	MODIFICATION	BY	CH	DATE



MONO CONSULTANTS LIMITED  
No. 58 Cygnet Court  
Timothy's Bridge Road  
Stratford-upon-Avon  
Warwickshire  
CV37 9NW  
t. 44 (0)1789 206500  
f. 44 (0)1789 206529  
www.MONOconsultants.com



CORNERSTONE - LONDON

Cell Name		Opt.
KENTISH TOWN ROAD		-
Cell ID No		
CORNERSTONE	TEF	VF
-	-	-
206384_21	76052	096323
-	-	-

Site Address / Contact Details		
379 KENTISH TOWN ROAD LONDON NW5 2TJ		

Drawing Title: SITE LOCATION MAPS		
Purpose of issue: CONSTRUCTION		Dwg Rev:
Drawing Number: 100		A
Surveyed By: MONO.	Original Sheet Size: A3	Pack Issue:
Drawn: DR	Date: 06.09.21	Checked: AB Date: 06.09.21