





Photograph	Asset Details	Description
<b>Ref475:</b>  <a href="#">(Click here to return to the ward map)</a>	<b>Address:</b> 136-140 (even) Leighton Road & 77-81 (odd) Torriano Avenue <b>Significance:</b> Architectural and Townscape Significance <b>Asset Type:</b> Building or Group of Buildings <b>Ward:</b> Kentish Town	Corner building (formerly public house) and short terraces of two and three terraced houses connected to it on either side, dating to the mid 19th century. Attractive group with timber framed sash windows surviving in some properties, shopfronts to ground floor on Torriano Avenue and stucco rustication, architraves and cornices. Forms a strong corner group and contributes to the wider townscape of contemporary residential development visible in many medium distance views. Also provides a sympathetic setting to Kentish town Conservation Area to the west.
<b>Ref476:</b>  <a href="#">(Click here to return to the ward map)</a>	<b>Address:</b> 142-186 Leighton Road <b>Significance:</b> Architectural and Townscape Significance <b>Asset Type:</b> Building or Group of Buildings <b>Ward:</b> Kentish Town	Continuous terrace of mid 19th century terraced houses, two storeys above semi basement, railings to front gardens, heavy stucco window architraves and parapet wall cornices, rusticated stucco to basement and ground floor front elevations. Integrity of terrace and elevational detailing creates a striking piece of townscape despite the variety of roof alterations.
<b>Ref477:</b>  <a href="#">(Click here to return to the ward map)</a>	<b>Address:</b> Admiral Mann Public House, 9 Hargrave Place <b>Significance:</b> Architectural, Historical, Townscape and Social Significance <b>Asset Type:</b> Building or Group of Buildings <b>Ward:</b> Kentish Town	Mid 19th century Public House on corner plot, remnant (along with 9a and a much altered no. 2 Hargrave Place opposite) of an enclave of small scale workers housing that was demolished in the early-mid 20th century and replaced by the Long Meadow Estate.
<b>Ref478:</b>  <a href="#">(Click here to return to the ward map)</a>	<b>Address:</b> 9a Hargrave Place <b>Significance:</b> Historical and Townscape Significance <b>Asset Type:</b> Building or Group of Buildings <b>Ward:</b> Kentish Town	Two storey mid 19th century brick building with shallow pitched slated roof and curved corner originally connected to Public House adjacent. Remnant of an enclave of small scale workers housing that was demolished in the early-mid 20th century and replaced by the Long Meadow Estate.
<b>Ref479:</b>  <a href="#">(Click here to return to the ward map)</a>	<b>Address:</b> 72&74 Oseney Crescent <b>Significance:</b> Architectural and Townscape Significance <b>Asset Type:</b> Building or Group of Buildings <b>Ward:</b> Kentish Town	Three story brick fronted semi-detached pair of houses set behind a front garden dating to c1870 with decorative iron railings on top of the ground floor bays. It overlooks the Bartholomew Conservation Area and is significant for being the last remaining semi detached pair that survives from the original development of Bartholomew Estate on the north east side of the crescent.