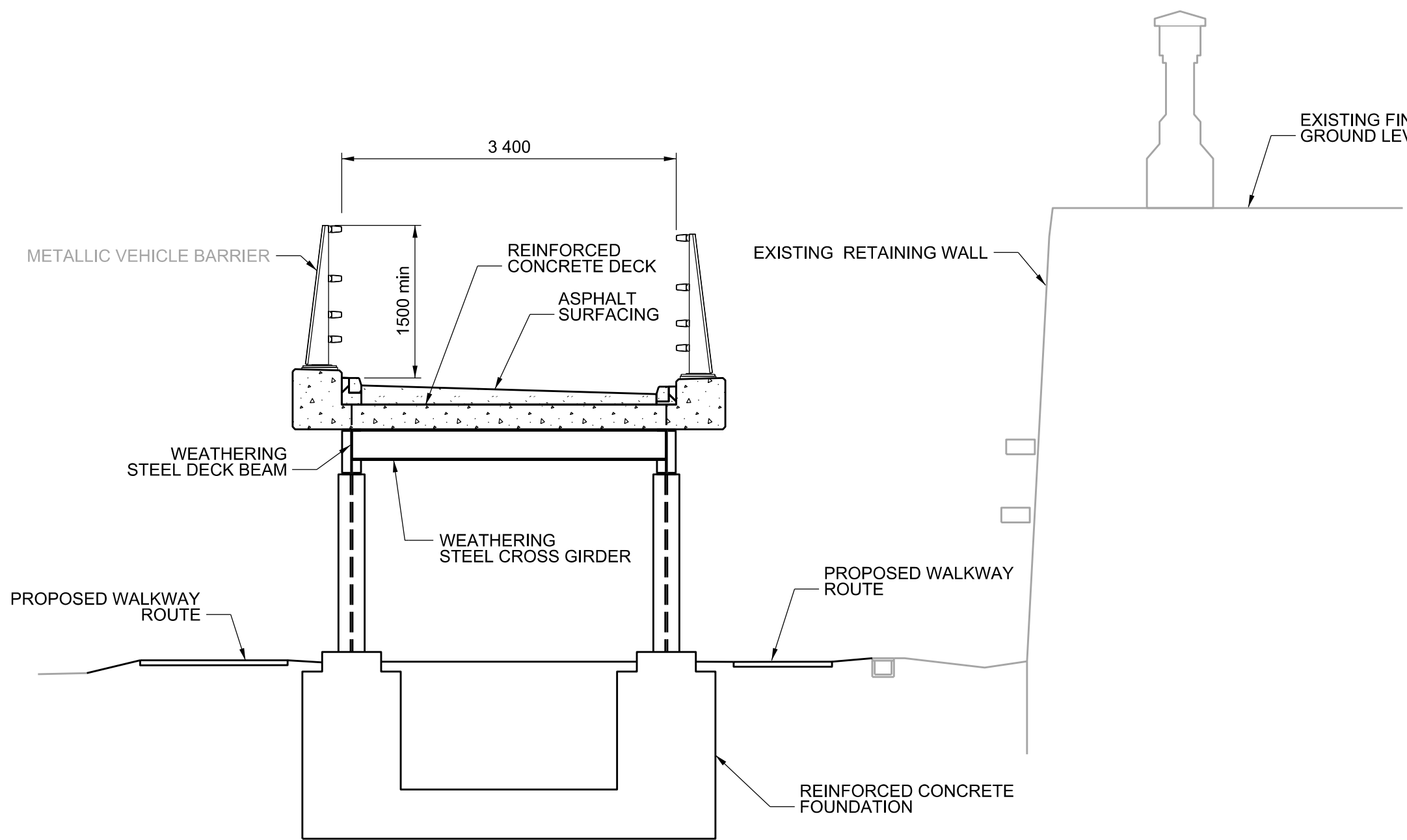
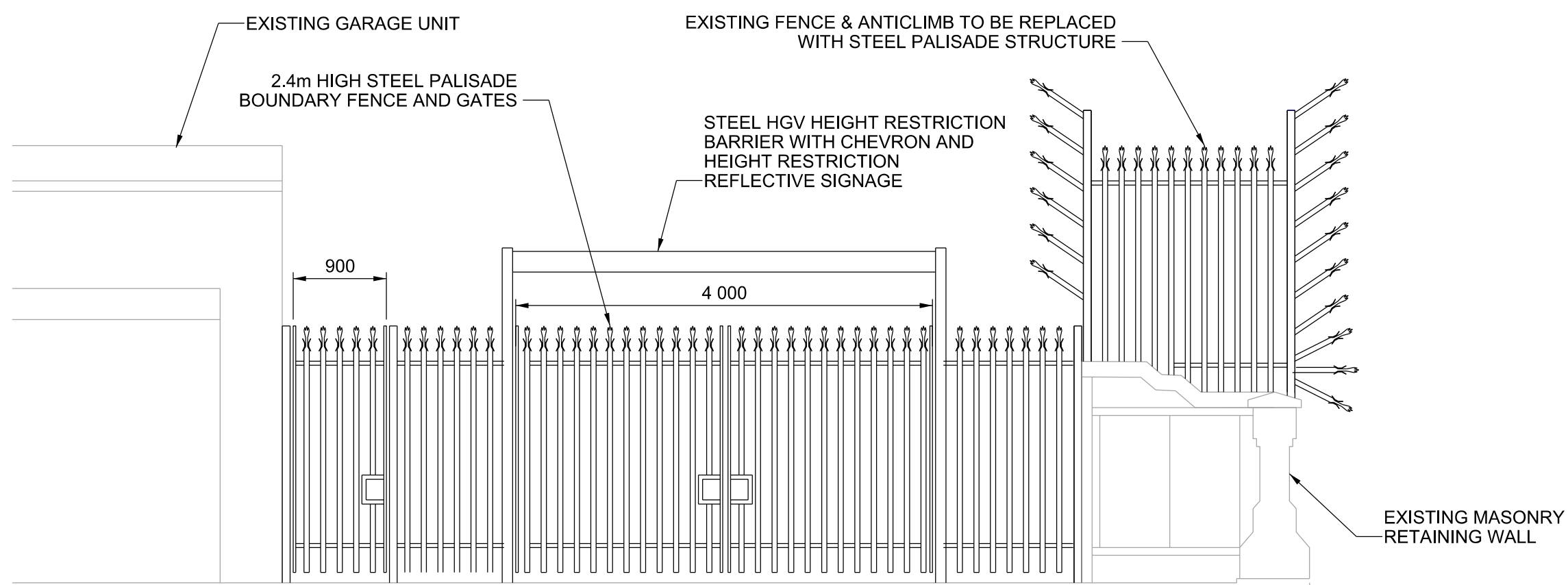


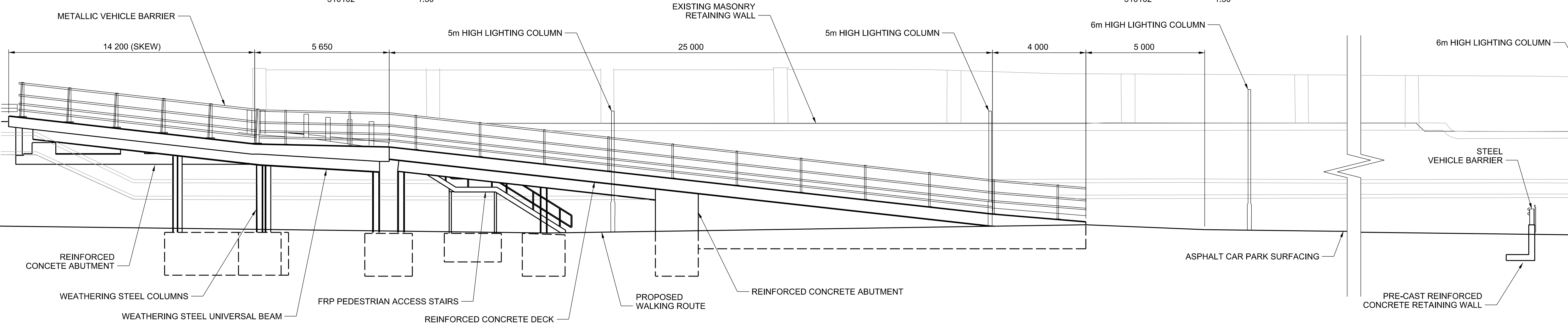
PLAN
1:200



ELEVATION C
510102 1:50

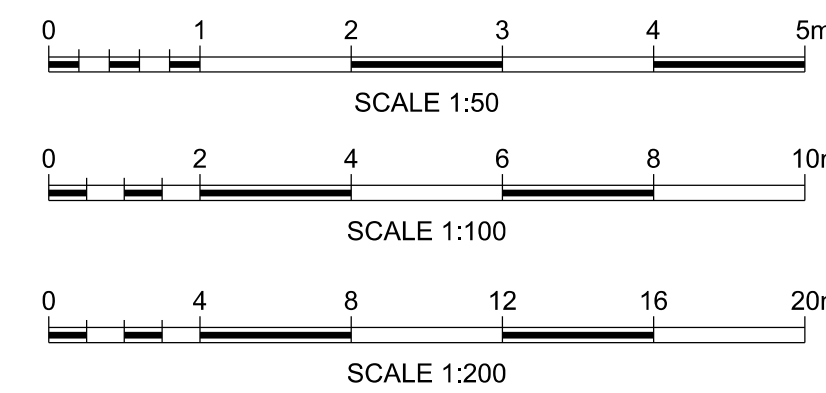


ELEVATION B
510102 1:50



ELEVATION A
510102 1:100

- Legend/Notes
1. ALL DIMENSIONS ARE IN MILLIMETRES UNLESS NOTED OTHERWISE.
 2. DO NOT SCALE FROM DRAWING.
 3. ALL LEVELS ARE IN METRES AND ARE ABOVE ORDNANCE DATUM.



A01	18/06/21	Issued For Planning	AD	KM	KM
P02	25/06/21	ISSUED FOR PLANNING	AD	KM	KM
P04	11/08/21	ISSUED FOR PLANNING	AD	KM	KM
P05,1					
Rev	Date	Description of Revisions	Drawn	Chkd	Appr
Status	Initial Status WIP				Suitability S0



Authorised		Signed		Date
Contractor(s) Atkins Ltd				
Asset Location Location				
Sub-Asset				
Type CAD Drawing			Sub-Type	
Role Civil Engineer			Sub-Role General	
Location Zone LONDON EUSTON - RUGBY TRENT VALLEY JCN				
Phasing	Grip Stage 4	Withdrawn		
Project HS2 On-Network Works				
Contract No. 158085				
Contract Title Euston Existing Assets Model				
Drawing Title CLARKSON ROW ACCESS POINT PLANNING APPLICATION PROPOSED GENERAL ARRANGEMENT				
Designed	W.Dambam		Signed	Date 27/04/21
Drawn			Signed	Date
Checked			Signed	Date
Approved			Signed	Date
Scale(s) As Shown		ELR & Mileage LEC1	To 83.0495	From -0.0066
Alternative Reference				Sheet
Drawing Number HS2_158085-16610-LEC1-ZN18-DDR-C-510102				Revision P05.1