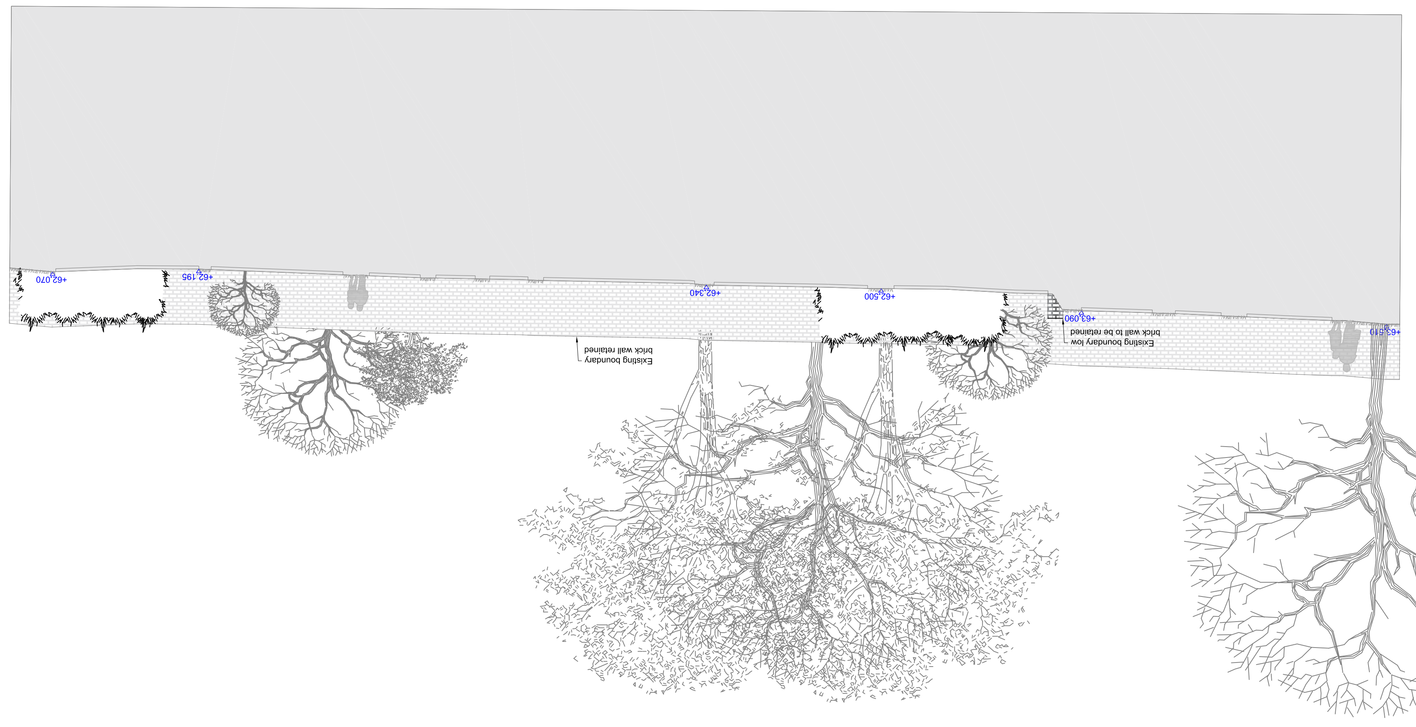

A Sketch A
Scale: 1:100

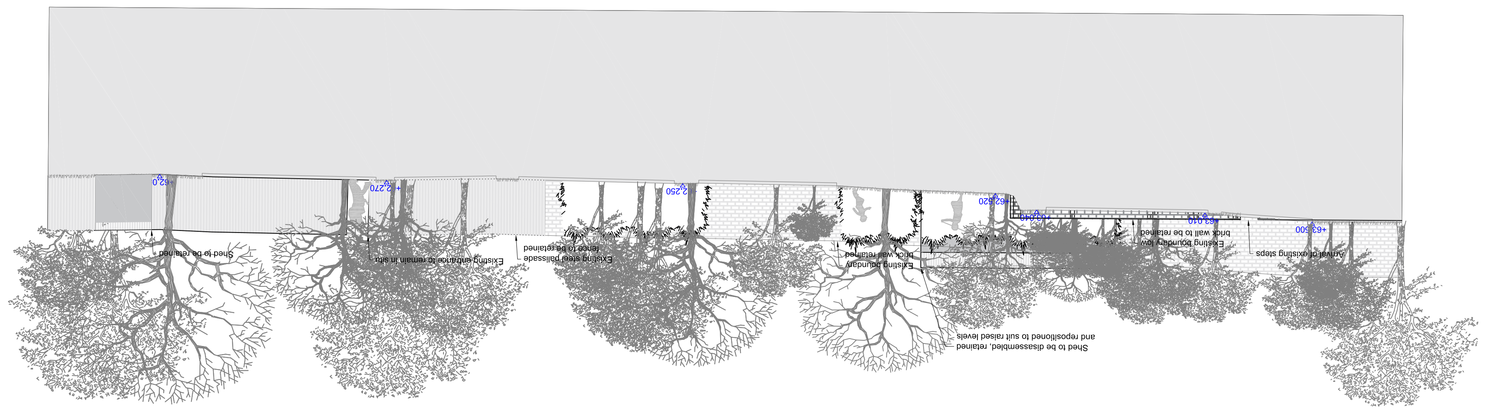

B Sketch B
Scale: 1:100

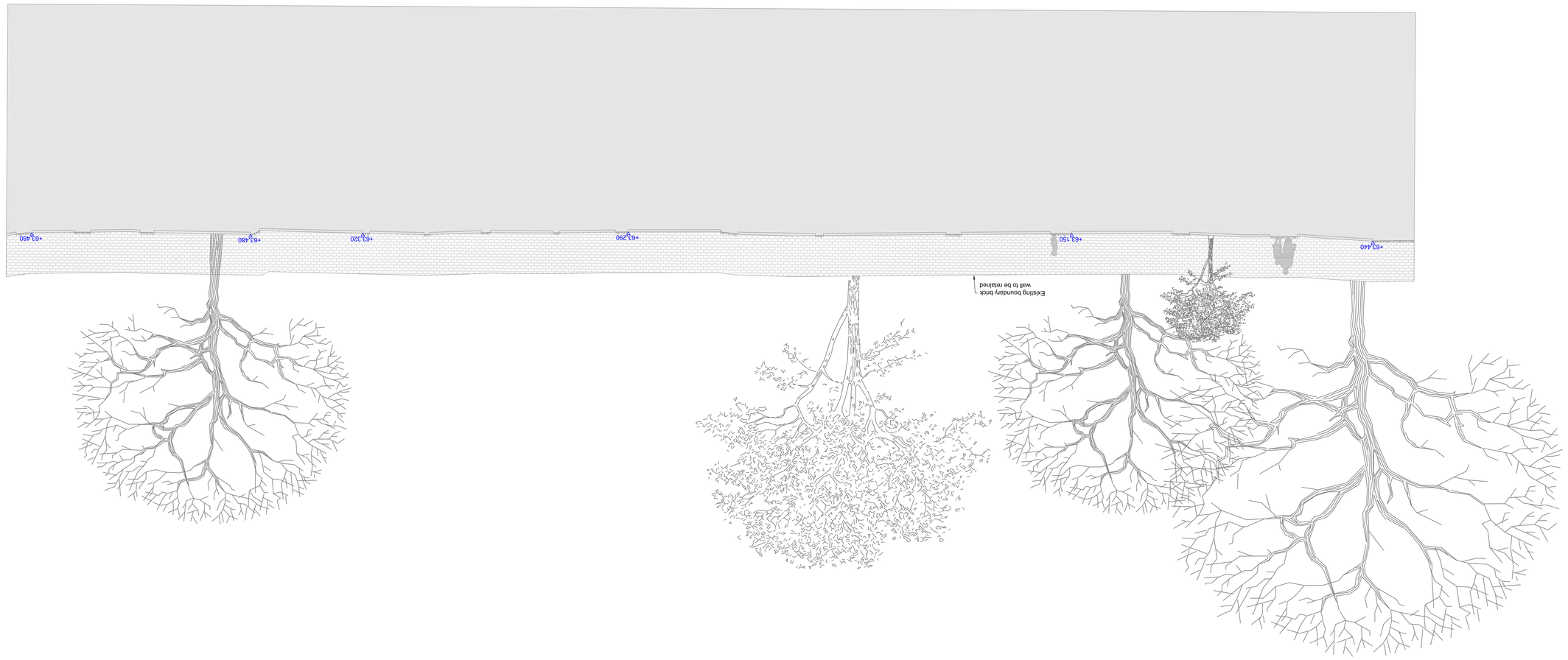

C Section C
Scale: 1:100

Notes
Do not scale from this drawing.
All dimensions are given in millimetres.
Drawing & design copyright LUC.
Reproduction of this drawing in whole or in part is prohibited without prior permission.

Key
- Ownership boundary
- Application boundary
- Existing trees
  To be protected during works. All works within tree canopy box to be carried out by hand. Buried like indicative Root Protection Area.

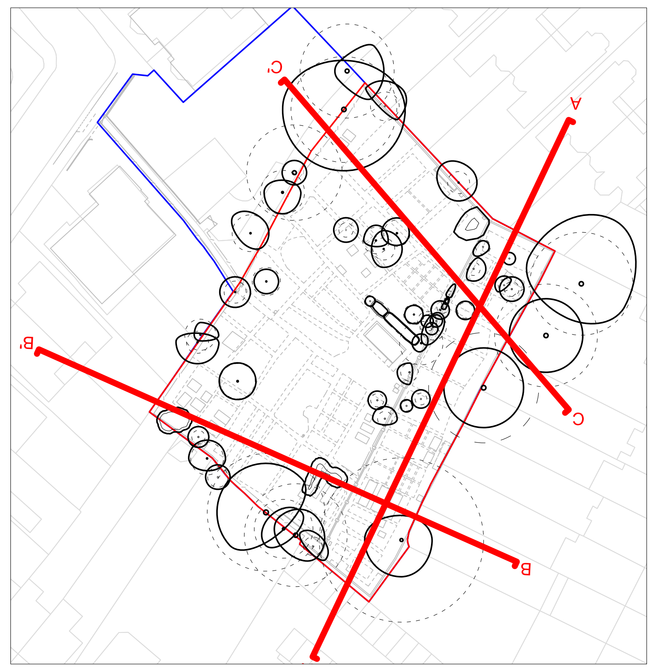

Location Plan 1:500

LUC London
250 Waterloo Road, London, SE1 8RD
+44 (0)20 7383 5784
landon@linkuseuk.com
www.landuseuk.co.uk

Project
Camden Allotments
Anthim Grove

Client
Camden Borough Council

Scale @A0 1:100	Status PLANNING

Drawing Title
Anthim Grove
Existing Site Sections

Job Nº 11358	Drawing Nº 11358-LD-PLN-620	Issue A

No	Date	Description	Drn	Chk
A	22.07.21	For Planning	LC	AW

0 1 2 3 4 5m