



BGS Flood GFS Data

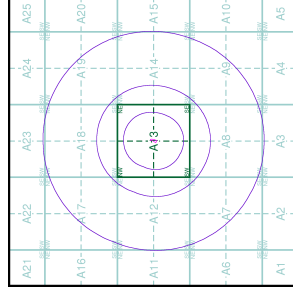
General

- Specified Site
- Specified Buffer(s)
- Bearing Reference Point
- Slice

Agency and Hydrological (Flood)

- Limited Potential for Groundwater Flooding to Occur
- Potential for Groundwater Flooding of Property Situated Below Ground Level
- Potential for Groundwater Flooding to Occur at Surface

Site Sensitivity Context Map - Slice A



Order Details

Order Number: 269786608_1_1
 Customer Ref: J20268
 National Grid Reference: 525500, 185970
 Slice: A
 Site Area (Ha): 0.1
 Search Buffer (m): 1000

Site Details

30, Ferncroft Avenue, LONDON, NW3 7PH



Tel: 0844 844 9952
 Fax: 0844 844 9951
 Web: www.ennoveck.co.uk

Historical Mapping Legends

Ordnance Survey County Series and Ordnance Survey Plan 1:2,500

Ordnance Survey Plan, Additional SIMs and Supply of Unpublished Survey Information 1:2,500 and 1:1,250

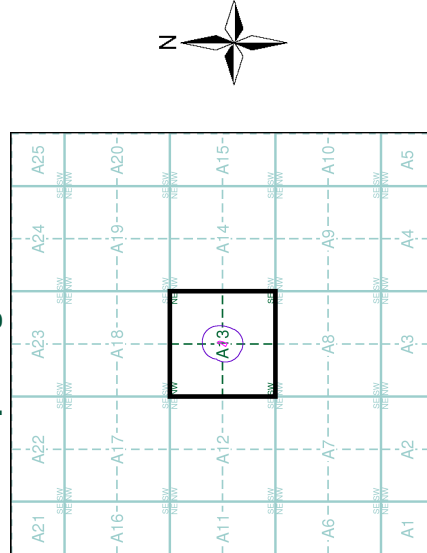
Large-Scale National Grid Data 1:2,500 and 1:1,250



Historical Mapping & Photography included:

Mapping Type	Scale	Date	Pg
Middlesex	1:2,500	1864	2
Middlesex	1:2,500	1866	3
London	1:2,500	1879	4
London	1:2,500	1896	5
London	1:2,500	1915	6
London	1:2,500	1934 - 1936	7
London	1:1,250	1946 - 1949	8
Historical Aerial Photography	1:1,250	1954	9
Ordnance Survey Plan	1:1,250	1954 - 1966	10
Additional SIMs	1:2,500	1955	11
Ordnance Survey Plan	1:2,500	1955	12
Additional SIMs	1:2,500	1962 - 1972	13
Ordnance Survey Plan	1:2,500	1969	14
Ordnance Survey Plan	1:1,250	1971 - 1981	15
Supply of Unpublished Survey Information	1:1,250	1974	16
Ordnance Survey Plan	1:1,250	1981	17
Additional SIMs	1:1,250	1986	18
Large-Scale National Grid Data	1:1,250	1991	19
Large-Scale National Grid Data	1:1,250	1993 - 1994	20
Historical Aerial Photography	1:2,500	1999	21

Historical Map - Segment A13




Order Details

Order Number: 269786608_1_1
 Customer Ref: J20268
 National Grid Reference: 525500, 185970
 Slice: A
 Site Area (Ha): 0.1
 Search Buffer (m): 100

Site Details

30, Ferncroft Avenue, LONDON, NW3 7PH





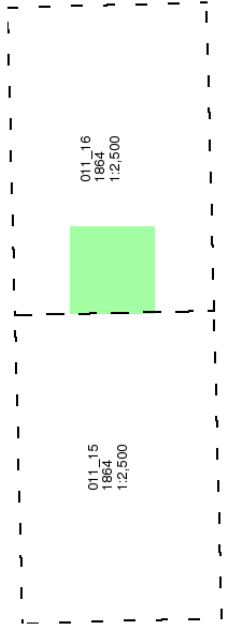
Middlesex

Published 1864

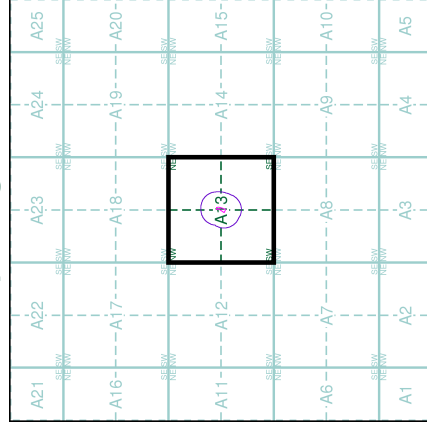
Source map scale - 1:2,500

The historical maps shown were reproduced from maps predominantly held at the scale adopted for England, Wales and Scotland in the 1840's. In 1854 the 1:2,500 scale was adopted for mapping urban areas and by 1896 it covered the whole of what were considered to be the cultivated parts of Great Britain. The published date given below is often some years later than the surveyed date. Before 1938, all OS maps were based on the Cassini Projection, with independent surveys of a single county or group of counties, giving rise to significant inaccuracies in outlying areas.

Map Name(s) and Date(s)



Historical Map - Segment A13



Order Details

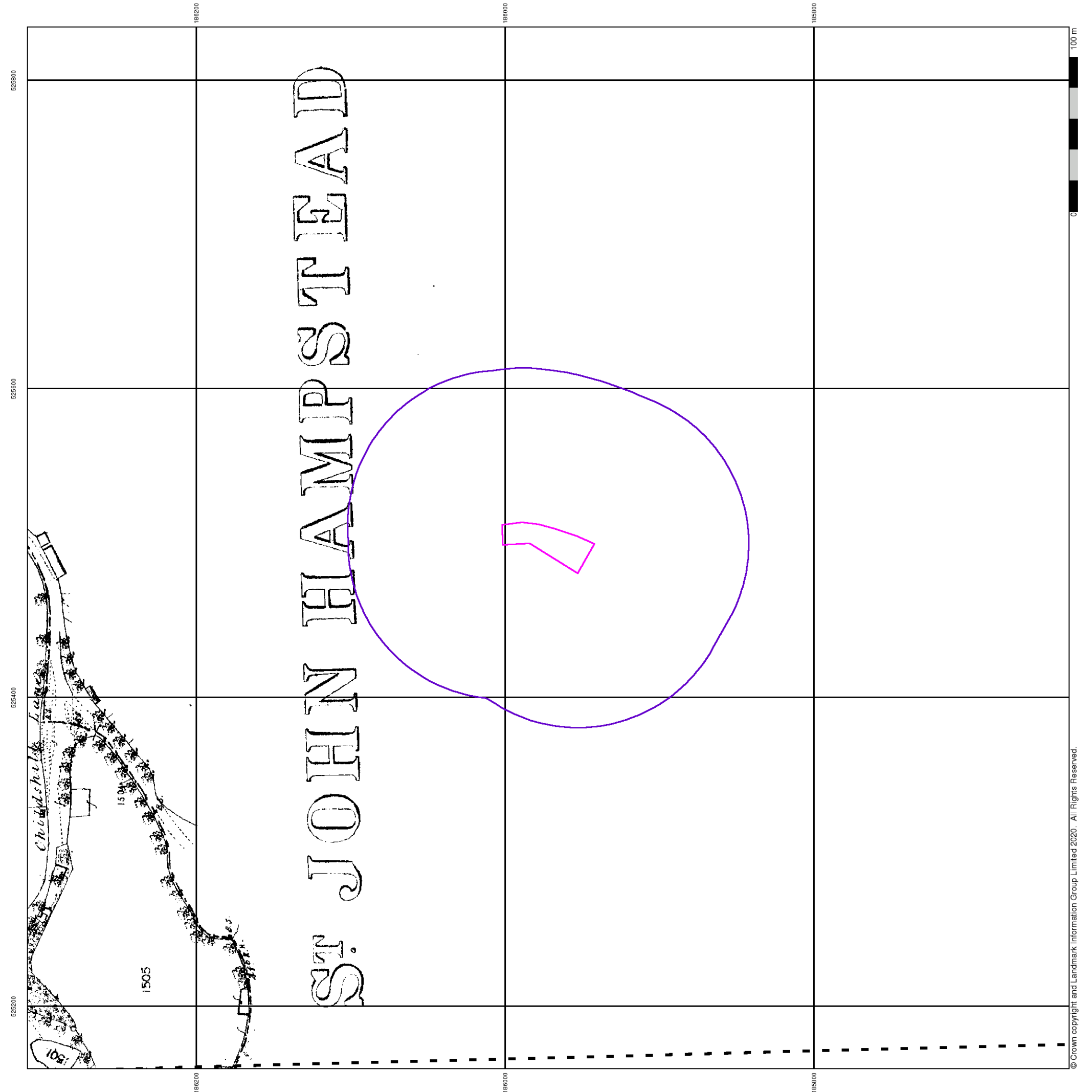
Order Number: 269786608_1_1
 Customer Ref: J20268
 National Grid Reference: 525500, 185970
 Slice: A
 Site Area (Ha): 0.1
 Search Buffer (m): 100

Site Details

30, Ferncroft Avenue, LONDON, NW3 7PH



Tel: 0844 844 9952
 Fax: 0844 844 9951
 Web: www.envirocheck.co.uk





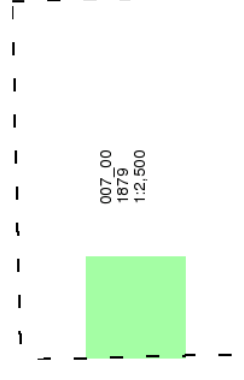
London

Published 1879

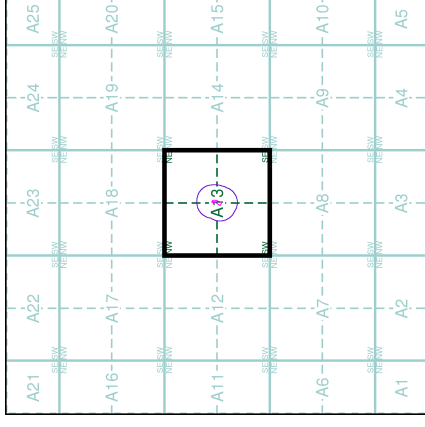
Source map scale - 1:2,500

The historical maps shown were reproduced from maps predominantly held at the scale adopted for England, Wales and Scotland in the 1840's. In 1854 the 1:2,500 scale was adopted for mapping urban areas and by 1896 it covered the whole of what were considered to be the cultivated parts of Great Britain. The published date given below is often some years later than the surveyed date. Before 1938, all OS maps were based on the Cassini Projection, with independent surveys of a single county or group of counties, giving rise to significant inaccuracies in outlying areas.

Map Name(s) and Date(s)



Historical Map - Segment A13



Order Details

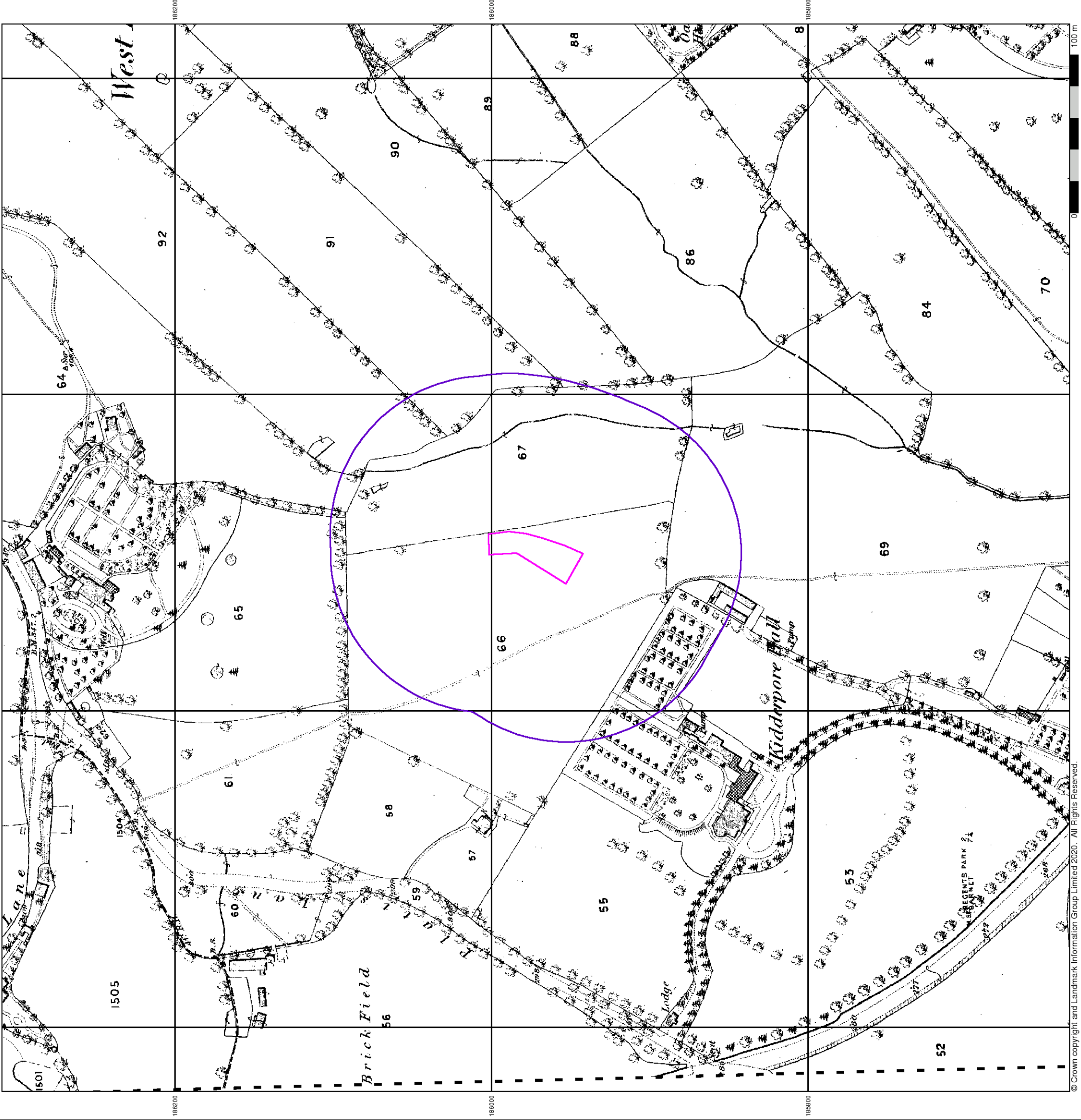
Order Number: 269786608_1_1
Customer Ref: J20268
National Grid Reference: 525500, 185970
Slice: A
Site Area (Ha): 0.1
Search Buffer (m): 100

Site Details

30, Ferncroft Avenue, LONDON, NW3 7PH



Tel: 0844 844 9952
Fax: 0844 844 9951
Web: www.envirocheck.co.uk





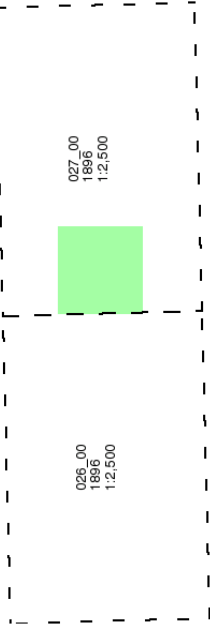
London

Published 1896

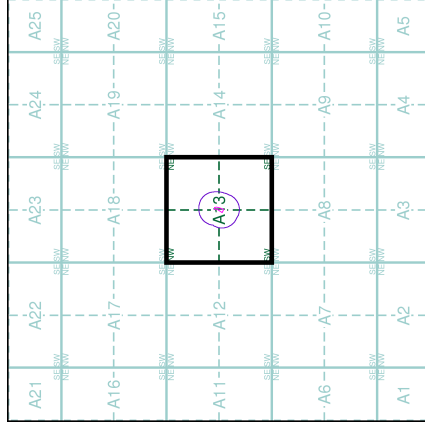
Source map scale - 1:2,500

The historical maps shown were reproduced from maps predominantly held at the scale adopted for England, Wales and Scotland in the 1840 s. In 1854 the 1:2,500 scale was adopted for mapping urban areas and by 1896 it covered the whole of what were considered to be the cultivated parts of Great Britain. The published date given below is often some years later than the surveyed date. Before 1938, all OS maps were based on the Cassini Projection, with independent surveys of a single county or group of counties, giving rise to significant inaccuracies in outlying areas.

Map Name(s) and Date(s)



Historical Map - Segment A13



Order Details

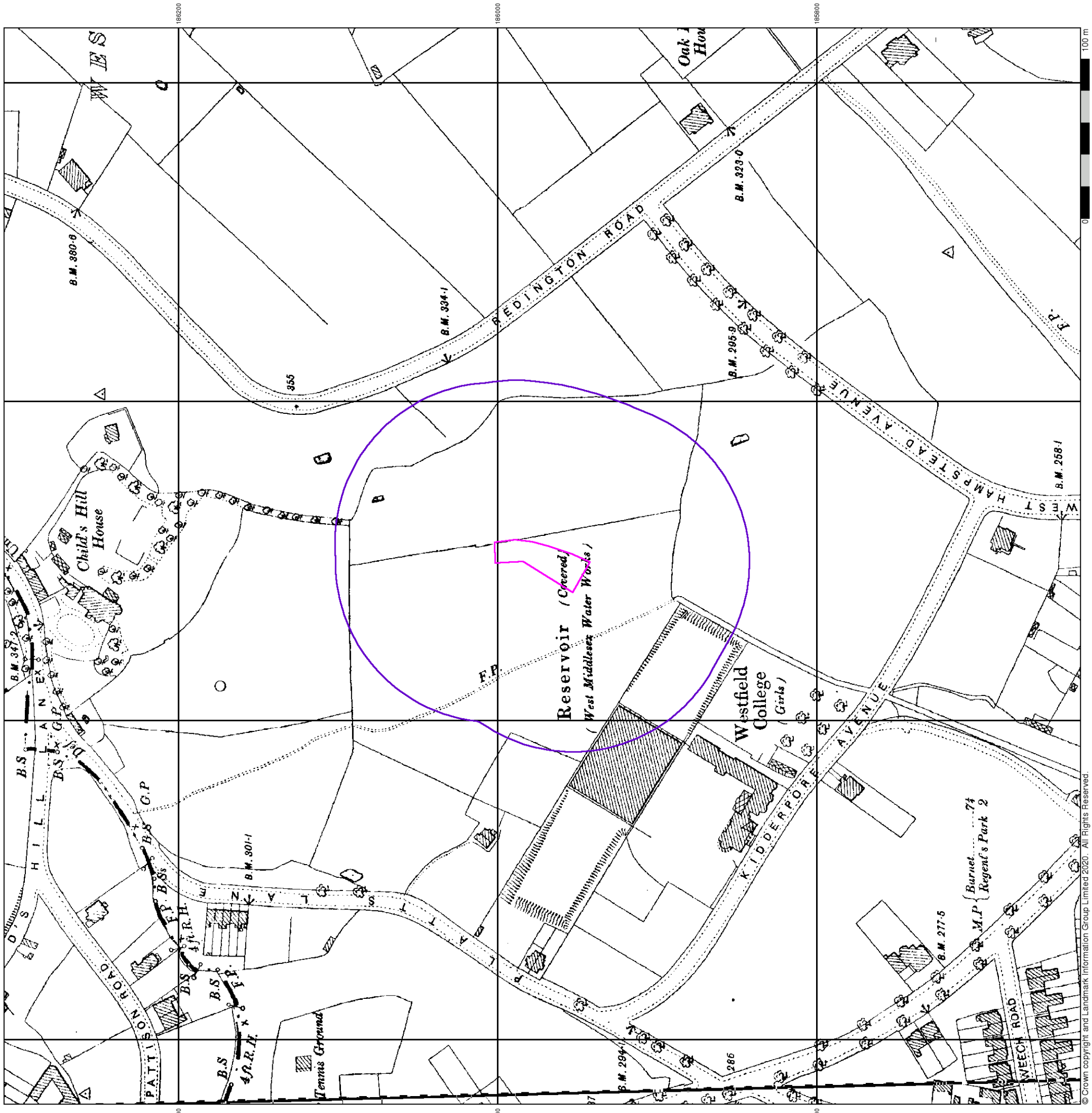
Order Number: 269786608_1_1
 Customer Ref: J20268
 National Grid Reference: 525500, 185970
 Slice: A
 Site Area (Ha): 0.1
 Search Buffer (m): 100

Site Details

30, Ferncroft Avenue, LONDON, NW3 7PH



Tel: 0844 844 9952
 Fax: 0844 844 9951
 Web: www.envirocheck.co.uk





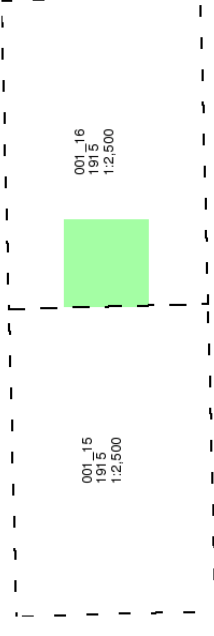
London

Published 1915

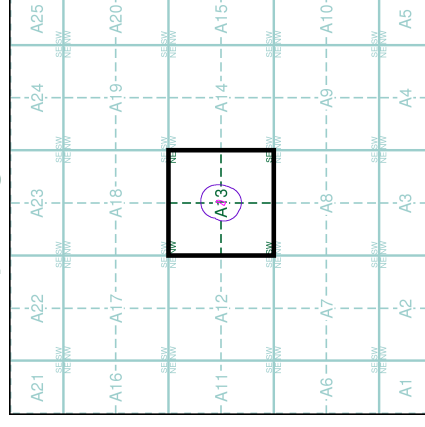
Source map scale - 1:2,500

The historical maps shown were reproduced from maps predominantly held at the scale adopted for England, Wales and Scotland in the 1840 s. In 1854 the 1:2,500 scale was adopted for mapping urban areas and by 1896 it covered the whole of what were considered to be the cultivated parts of Great Britain. The published date given below is often some years later than the surveyed date. Before 1938, all OS maps were based on the Cassini Projection, with independent surveys of a single county or group of counties, giving rise to significant inaccuracies in outlying areas.

Map Name(s) and Date(s)



Historical Map - Segment A13



Order Details

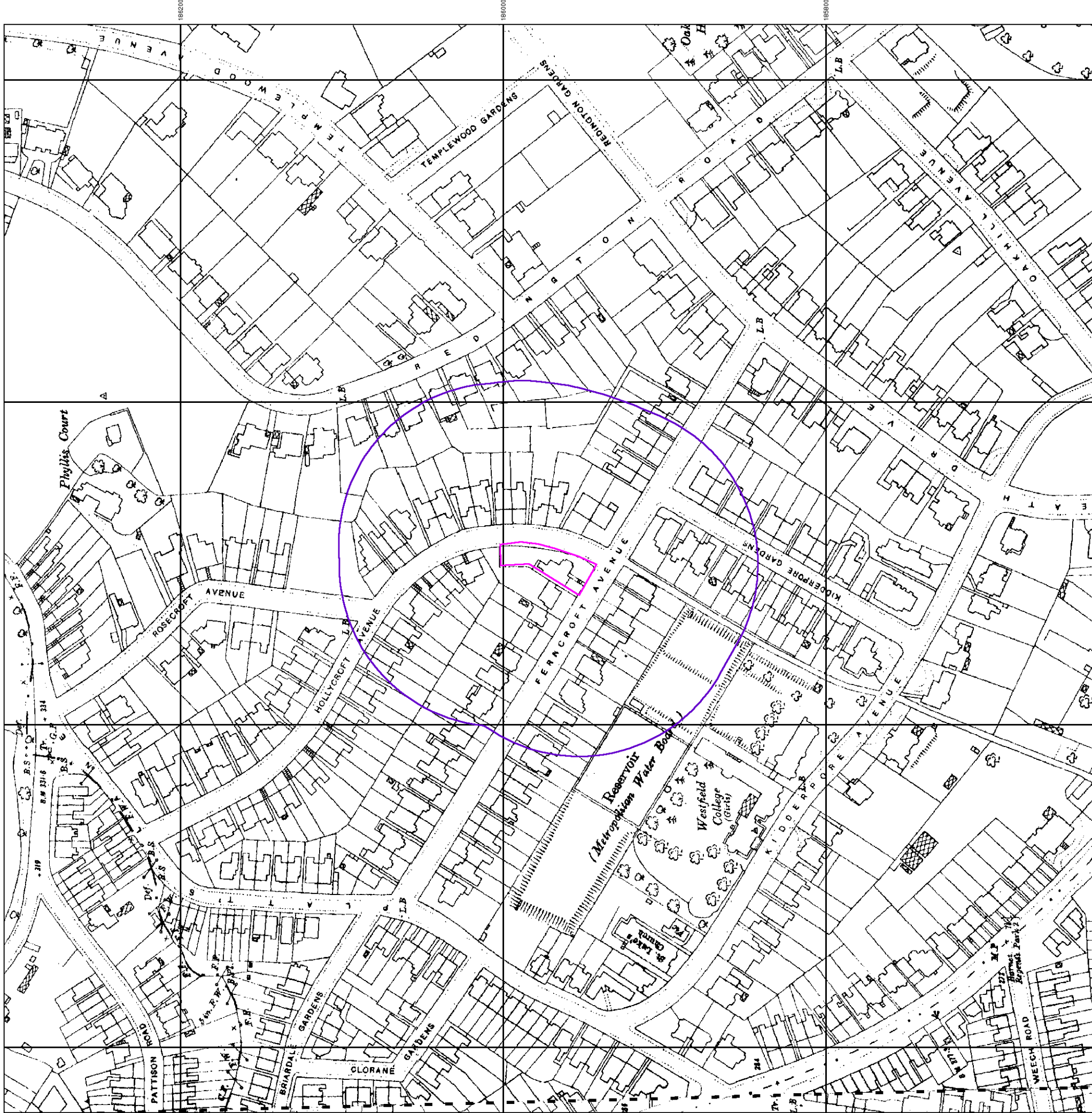
Order Number: 269786608_1_1
Customer Ref: J20268
National Grid Reference: 525500, 185970
Slice: A
Site Area (Ha): 0.1
Search Buffer (m): 100

Site Details

30, Fercroft Avenue, LONDON, NW3 7PH



Tel: 0844 844 9952
Fax: 0844 844 9951
Web: www.envirocheck.co.uk





GEA

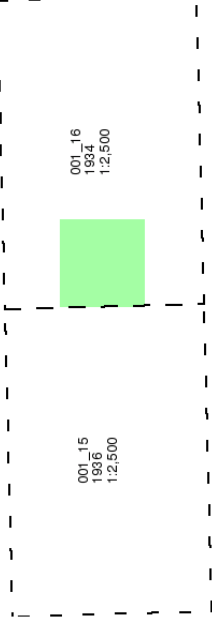
London

Published 1934 - 1936

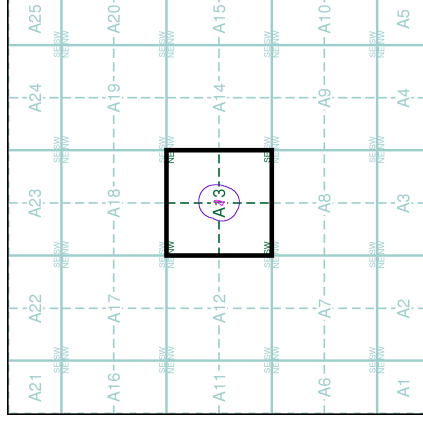
Source map scale - 1:2,500

The historical maps shown were reproduced from maps predominantly held at the scale adopted for England, Wales and Scotland in the 1840 s. In 1854 the 1:2,500 scale was adopted for mapping urban areas and by 1896 it covered the whole of what were considered to be the cultivated parts of Great Britain. The published date given below is often some years later than the surveyed date. Before 1938, all OS maps were based on the Cassini Projection, with independent surveys of a single county or group of counties, giving rise to significant inaccuracies in outlying areas.

Map Name(s) and Date(s)



Historical Map - Segment A13



Order Details

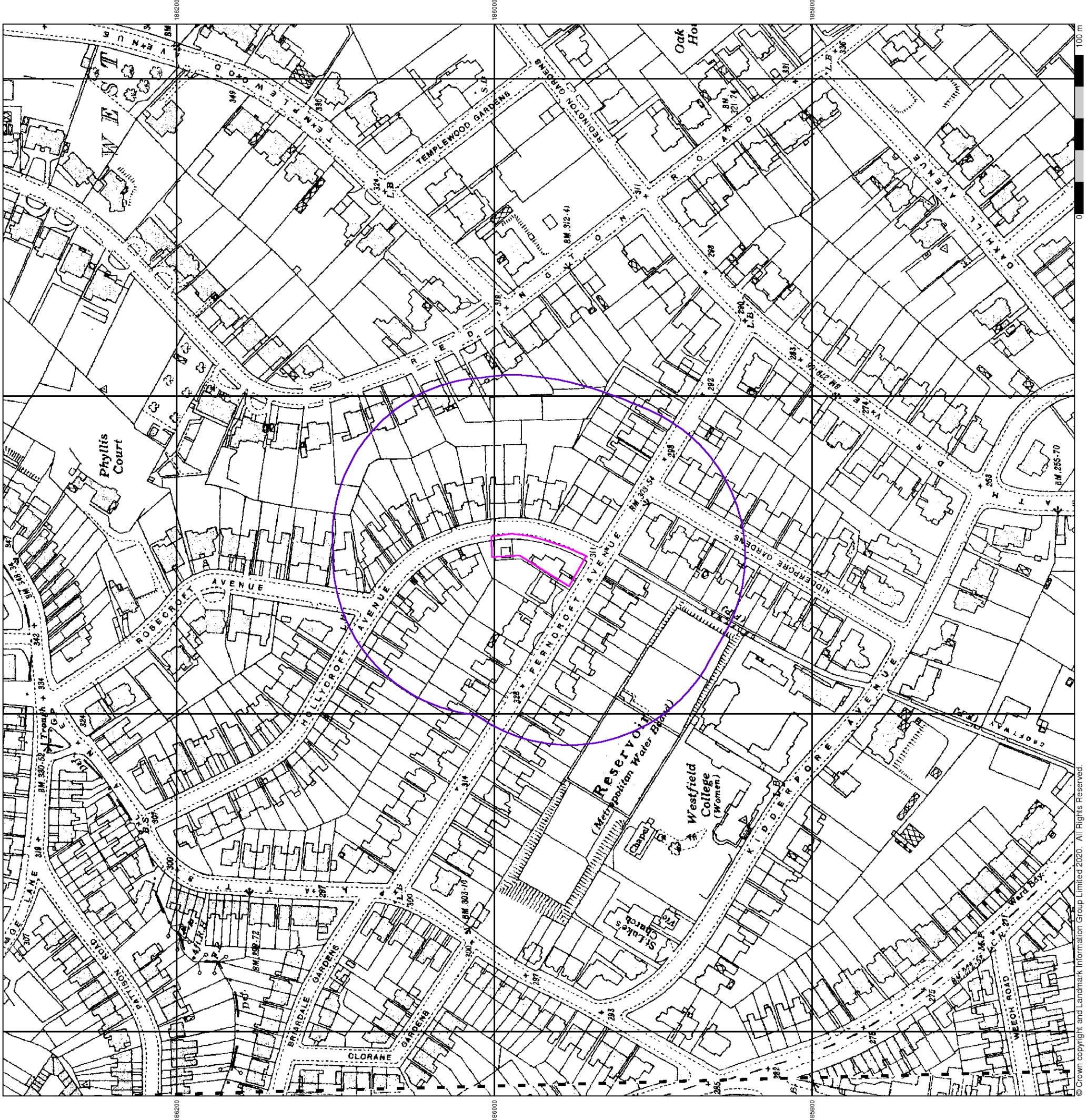
Order Number: 269786608_1_1
 Customer Ref: J20268
 National Grid Reference: 525500, 185970
 Slice: A
 Site Area (Ha): 0.1
 Search Buffer (m): 100

Site Details

30, Ferncroft Avenue, LONDON, NW3 7PH



Tel: 0844 844 9952
 Fax: 0844 844 9951
 Web: www.envirocheck.co.uk





Historical Aerial Photography

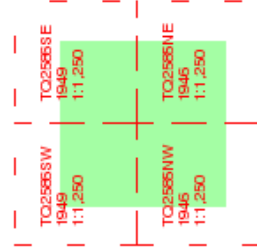
Published 1946 - 1949

Source map scale - 1:1,250

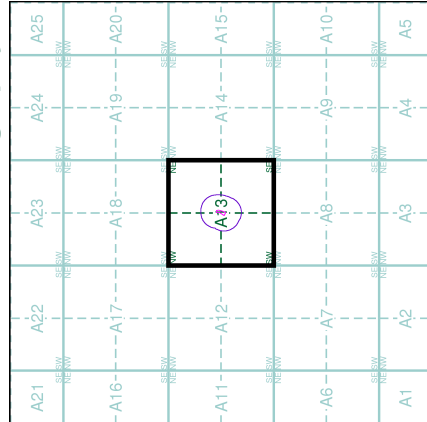
The Historical Aerial Photos were produced by the Ordnance Survey at a scale of 1:1,250 and 1:10,560 from Air Force photography. They were produced between 1944 and 1951 as an interim measure, pending preparation of conventional mapping, due to post war resource shortages. New security measures in the 1950's meant that every photograph was re-checked for potentially unsafe information with security sites replaced by fake fields or clouds. The original editions were withdrawn and only later made available after a period of fifty years although due to the accuracy of the editing, without viewing both revisions it is not easy to spot the edits. Where available Landmark have included both revisions.

© THE BRITISH LIBRARY BOARD. ALL RIGHTS RESERVED. Licence No:8048

Map Name(s) and Date(s)



Historical Aerial Photography - Segment A13



Order Details


Order Number: 269786608_1_1
Customer Ref: J20268
National Grid Reference: 525500, 185970
Slice: A
Site Area (Ha): 0.1
Search Buffer (m): 100

Site Details

30, Ferncroft Avenue, LONDON, NW3 7PH



Tel: 0844 844 9952
Fax: 0844 844 9951
Web: www.envirocheck.co.uk



Ordnance Survey Plan

Published 1954

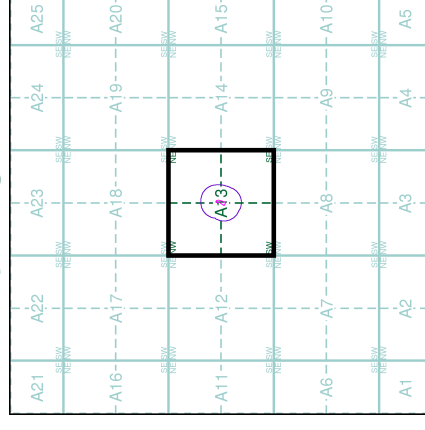
Source map scale - 1:1,250

The historical maps shown were reproduced from maps predominantly held at the scale adopted for England, Wales and Scotland in the 1840 s. In 1854 the 1:2,500 scale was adopted for mapping urban areas and by 1896 it covered the whole of what were considered to be the cultivated parts of Great Britain. The published date given below is often some years later than the surveyed date. Before 1938, all OS maps were based on the Cassini Projection, with independent surveys of a single county or group of counties, giving rise to significant inaccuracies in outlying areas.

Map Name(s) and Date(s)

TC2586SW	1954	1:1,250
TC2586SE	1954	1:1,250
TC2585NW	1954	1:1,250
TC2585NE	1954	1:1,250

Historical Map - Segment A13



Order Details

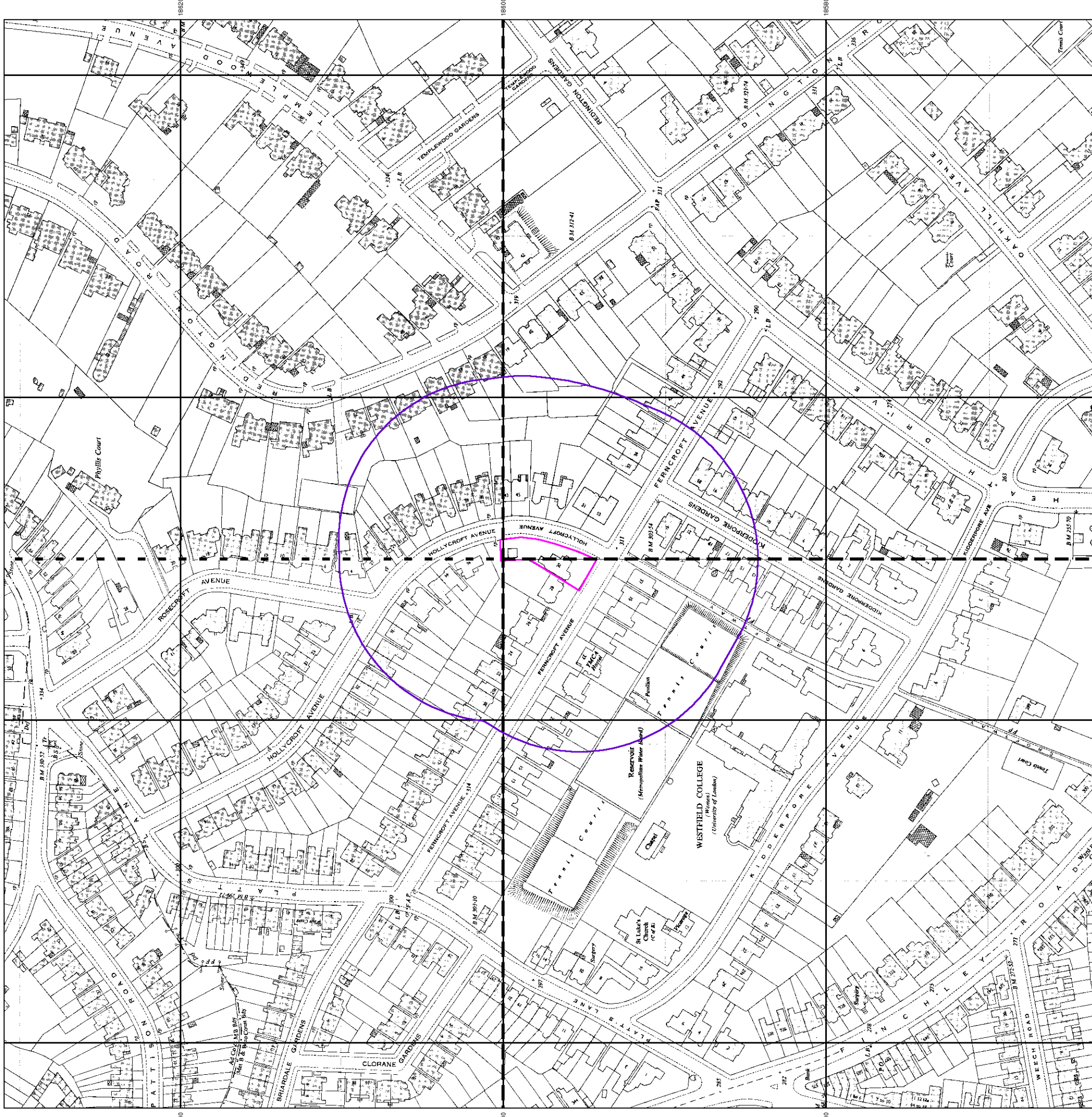
Order Number: 269786608_1_1
 Customer Ref: J20268
 National Grid Reference: 525500, 185970
 Slice: A
 Site Area (Ha): 0.1
 Search Buffer (m): 100


Site Details

30, Ferncroft Avenue, LONDON, NW3 7PH



Tel: 0844 844 9952
 Fax: 0844 844 9951
 Web: www.envirocheck.co.uk





Additional SIMs

Published 1954 - 1966

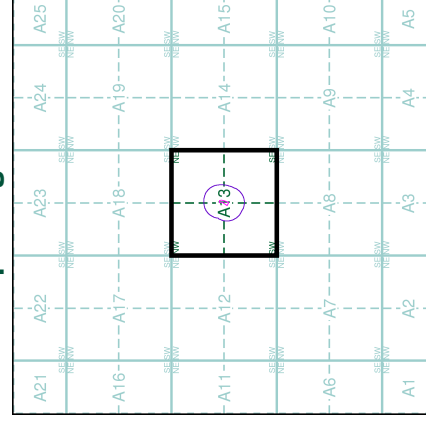
Source map scale - 1:1,250

The SIM cards (Ordnance Survey's 'Survey of Information on Microfilm') are further, minor editions of mapping which were produced and published in between the main editions as an area was updated. They date from 1947 to 1994, and contain detailed information on buildings, roads and land-use. These maps were produced at both 1:2,500 and 1:1,250 scales.

Map Name(s) and Date(s)

TC2586SE	1954	1:1,250
TC2585NE	1966	1:1,250

Historical Map - Segment A13



Order Details

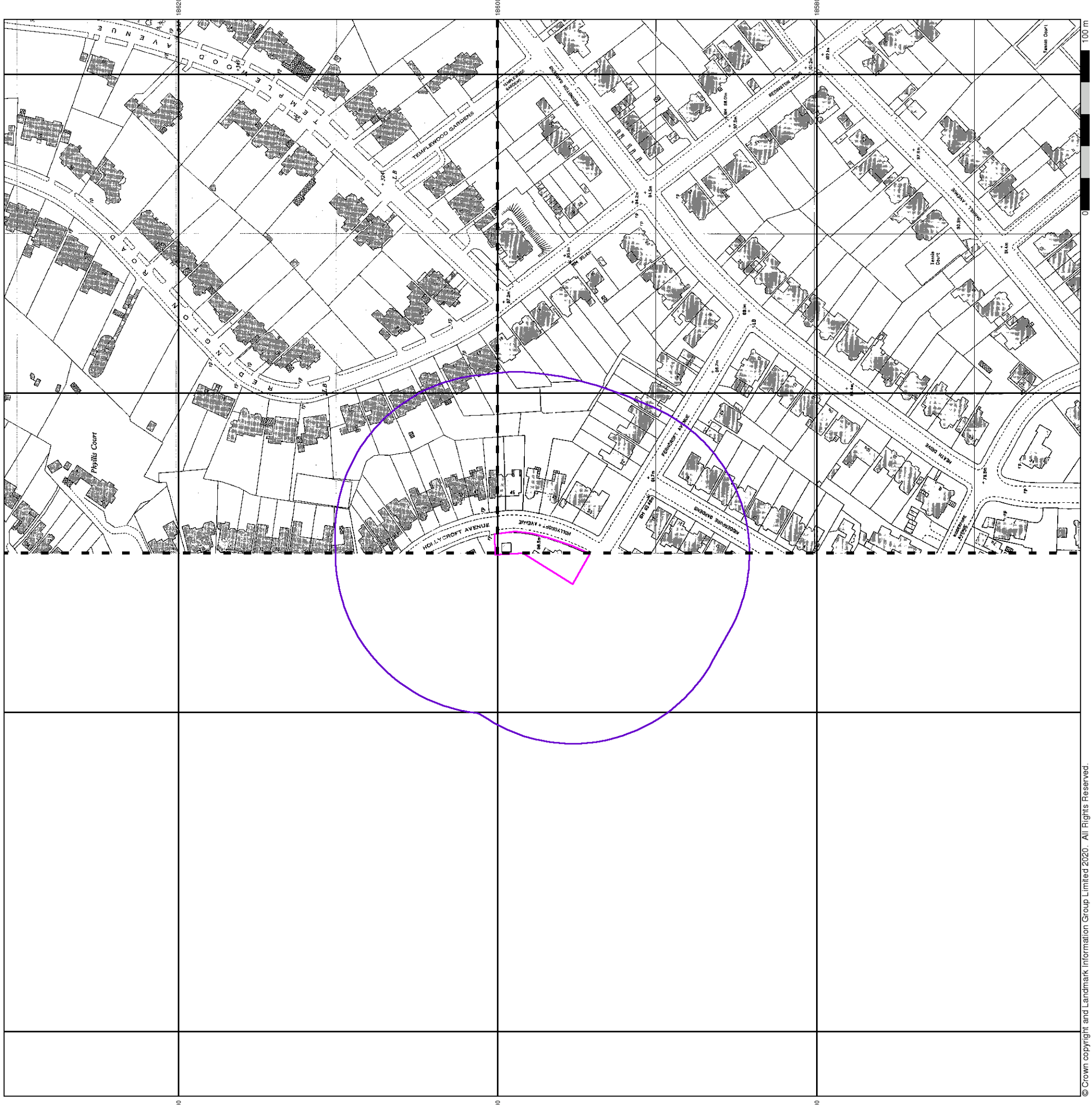
Order Number: 269786608_1_1
 Customer Ref: J20268
 National Grid Reference: 525500, 185970
 Slice: A
 Site Area (Ha): 0.1
 Search Buffer (m): 100


Site Details

30, Ferncroft Avenue, LONDON, NW3 7PH



Tel: 0844 844 9952
 Fax: 0844 844 9951
 Web: www.envirocheck.co.uk





Ordnance Survey Plan Published 1955

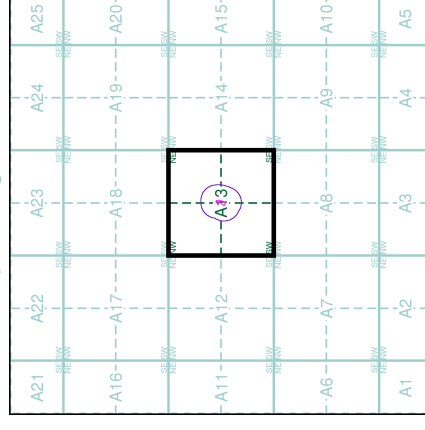
Source map scale - 1:2,500

The historical maps shown were reproduced from maps predominantly held at the scale adopted for England, Wales and Scotland in the 1840 s. In 1854 the 1:2,500 scale was adopted for mapping urban areas and by 1896 it covered the whole of what were considered to be the cultivated parts of Great Britain. The published date given below is often some years later than the surveyed date. Before 1938, all OS maps were based on the Cassini Projection, with independent surveys of a single county or group of counties, giving rise to significant inaccuracies in outlying areas.

Map Name(s) and Date(s)

TQ2586	1955	1:2,500
TQ2585	1955	1:2,500

Historical Map - Segment A13



Order Details

Order Number: 269786608_1_1
 Customer Ref: J20268
 National Grid Reference: 525500, 185970
 Slice: A
 Site Area (Ha): 0.1
 Search Buffer (m): 100

Site Details

30, Ferncroft Avenue, LONDON, NW3 7PH



Tel: 0844 844 9952
 Fax: 0844 844 9951
 Web: www.envirocheck.co.uk



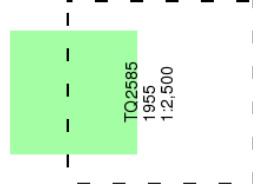


Additional SIMs Published 1955

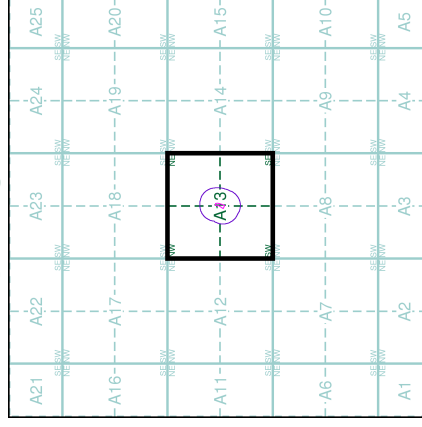
Source map scale - 1:2,500

The SIM cards (Ordnance Survey's 'Survey of Information on Microfilm') are further, minor editions of mapping which were produced and published in between the main editions as an area was updated. They date from 1947 to 1994, and contain detailed information on buildings, roads and land-use. These maps were produced at both 1:2,500 and 1:1,250 scales.

Map Name(s) and Date(s)



Historical Map - Segment A13



Order Details

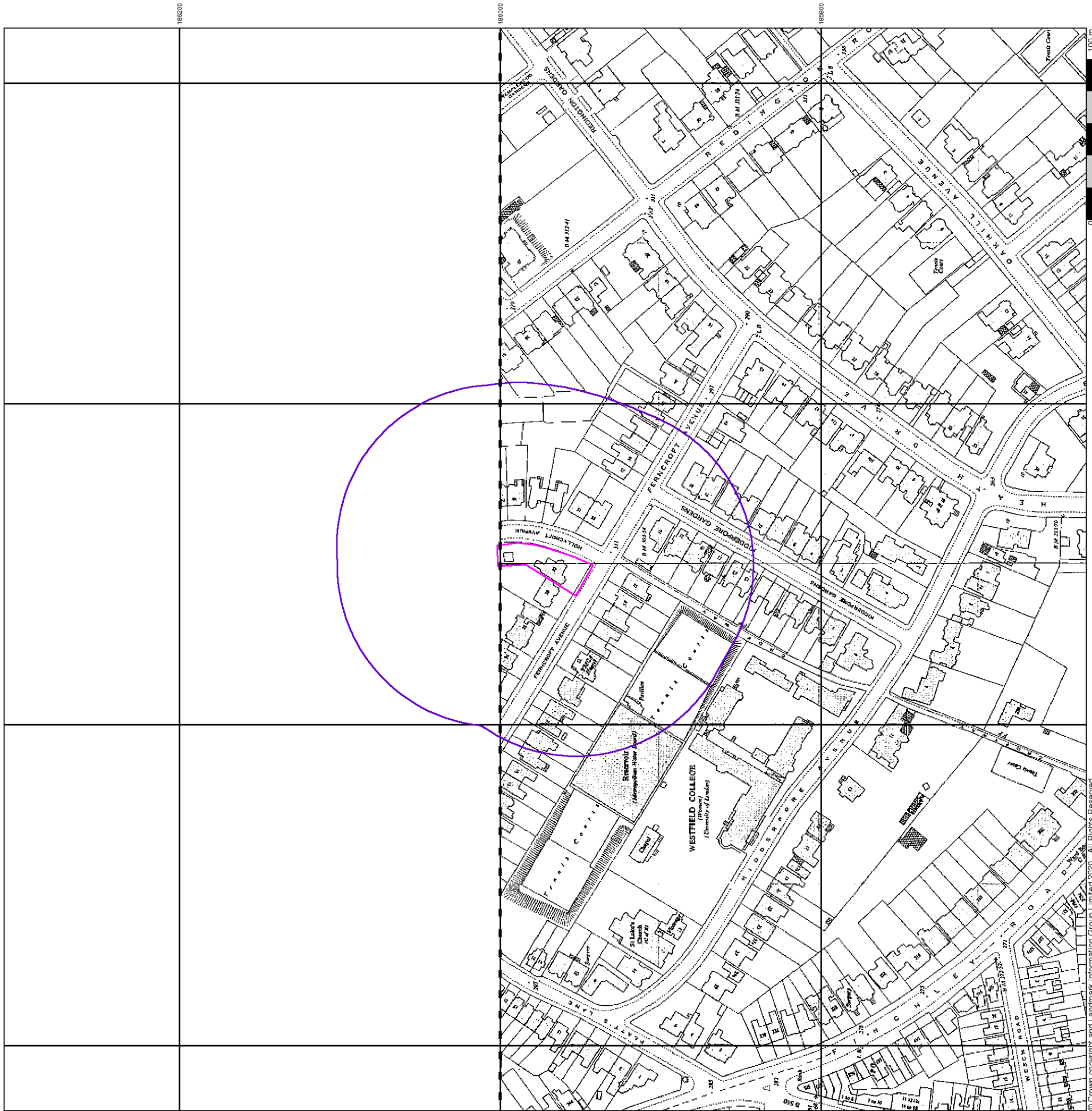
Order Number: 269786608_1_1
Customer Ref: J20268
National Grid Reference: 525500, 185970
Slice: A
Site Area (Ha): 0.1
Search Buffer (m): 100

Site Details

30, Ferncroft Avenue, LONDON, NW3 7PH



Tel: 0844 844 9952
Fax: 0844 844 9951
Web: www.envirocheck.co.uk





Ordnance Survey Plan

Published 1962 - 1972

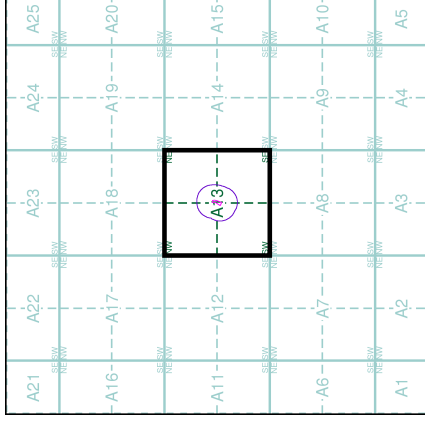
Source map scale - 1:1,250

The historical maps shown were reproduced from maps predominantly held at the scale adopted for England, Wales and Scotland in the 1840 s. In 1854 the 1:2,500 scale was adopted for mapping urban areas and by 1896 it covered the whole of what were considered to be the cultivated parts of Great Britain. The published date given below is often some years later than the surveyed date. Before 1938, all OS maps were based on the Cassini Projection, with independent surveys of a single county or group of counties, giving rise to significant inaccuracies in outlying areas.

Map Name(s) and Date(s)

TC2586SW	TC2586SE
1965	1972
1:1,250	1:1,250
---	---
TC2585NW	TC2585NE
1962	1966
1:1,250	1:1,250

Historical Map - Segment A13



Order Details

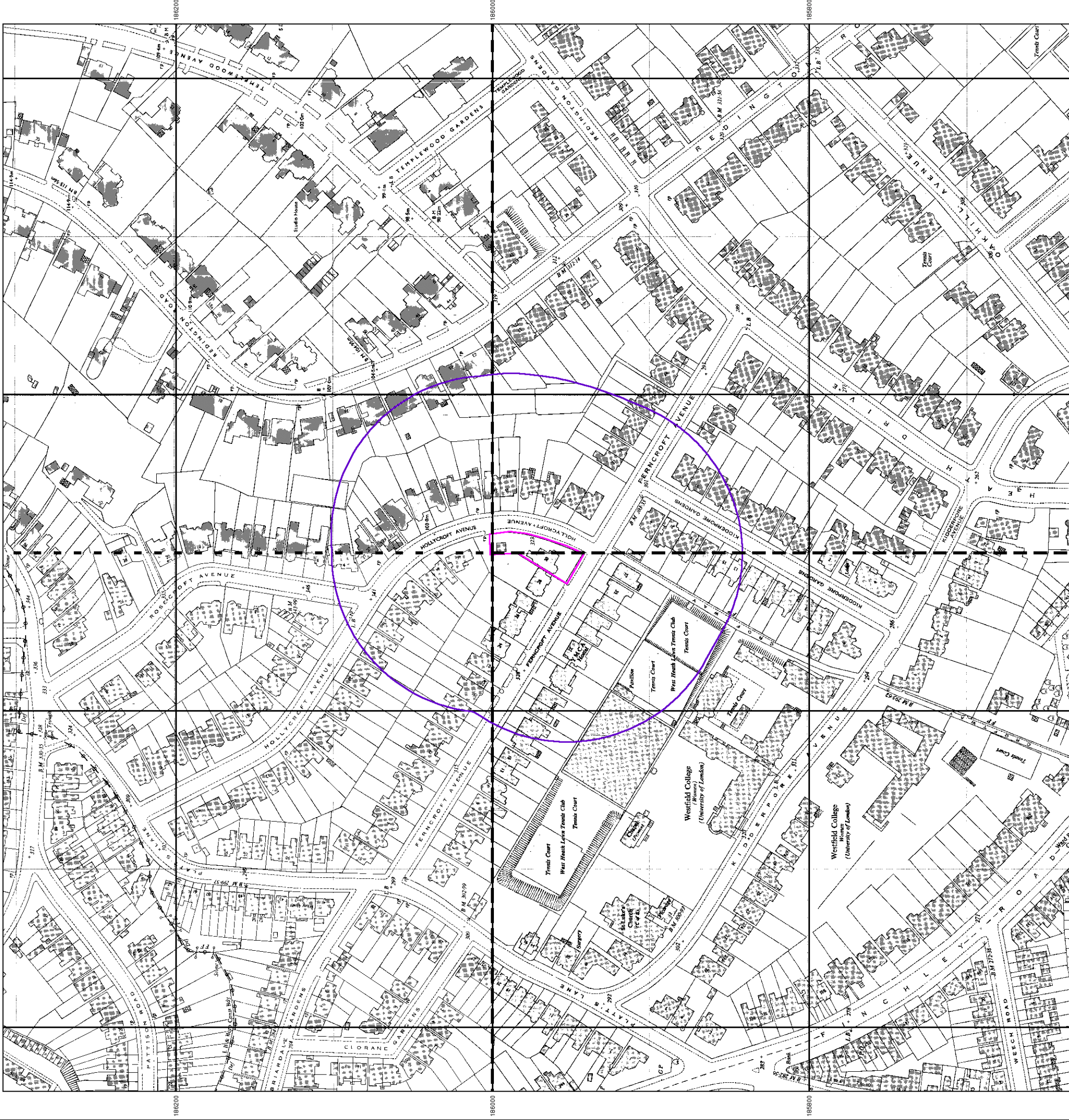
Order Number: 269786608_1_1
 Customer Ref: J20268
 National Grid Reference: 525500, 185970
 Slice: A
 Site Area (Ha): 0.1
 Search Buffer (m): 100

Site Details

30, Ferncroft Avenue, LONDON, NW3 7PH



Tel: 0844 844 9952
 Fax: 0844 844 9951
 Web: www.envirocheck.co.uk





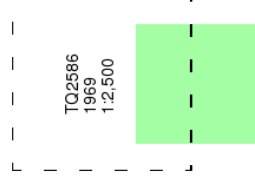
Ordnance Survey Plan

Published 1969

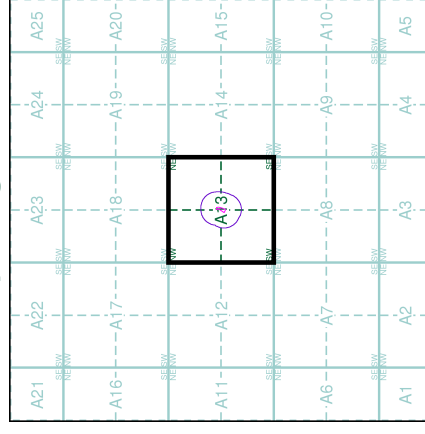
Source map scale - 1:2,500

The historical maps shown were reproduced from maps predominantly held at the scale adopted for England, Wales and Scotland in the 1840's. In 1854 the 1:2,500 scale was adopted for mapping urban areas and by 1896 it covered the whole of what were considered to be the cultivated parts of Great Britain. The published date given below is often some years later than the surveyed date. Before 1938, all OS maps were based on the Cassini Projection, with independent surveys of a single county or group of counties, giving rise to significant inaccuracies in outlying areas.

Map Name(s) and Date(s)



Historical Map - Segment A13



Order Details

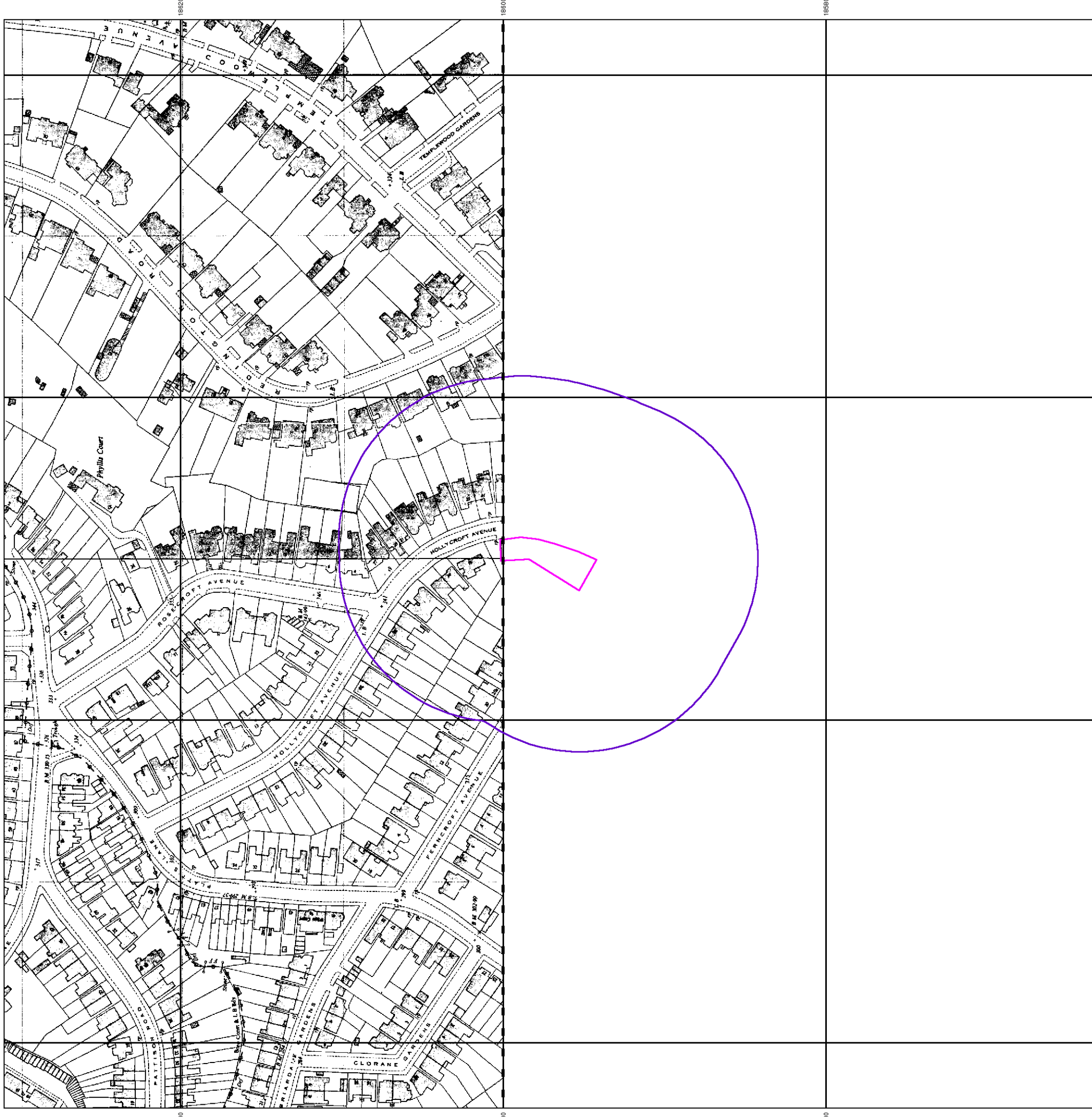
Order Number: 269786608_1_1
 Customer Ref: J20268
 National Grid Reference: 525500, 185970
 Slice: A
 Site Area (Ha): 0.1
 Search Buffer (m): 100


Site Details

30, Ferncroft Avenue, LONDON, NW3 7PH



Tel: 0844 844 9952
 Fax: 0844 844 9951
 Web: www.envirocheck.co.uk





Ordnance Survey Plan

Published 1971 - 1981

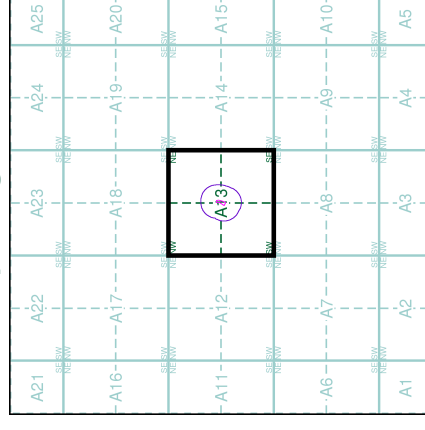
Source map scale - 1:1,250

The historical maps shown were reproduced from maps predominantly held at the scale adopted for England, Wales and Scotland in the 1840 s. In 1854 the 1:2,500 scale was adopted for mapping urban areas and by 1896 it covered the whole of what were considered to be the cultivated parts of Great Britain. The published date given below is often some years later than the surveyed date. Before 1938, all OS maps were based on the Cassini Projection, with independent surveys of a single county or group of counties, giving rise to significant inaccuracies in outlying areas.

Map Name(s) and Date(s)

TC2586SW	1961	1:1,250
TC2586SE	1961	1:1,250
TC2585NW	1971	1:1,250

Historical Map - Segment A13



Order Details

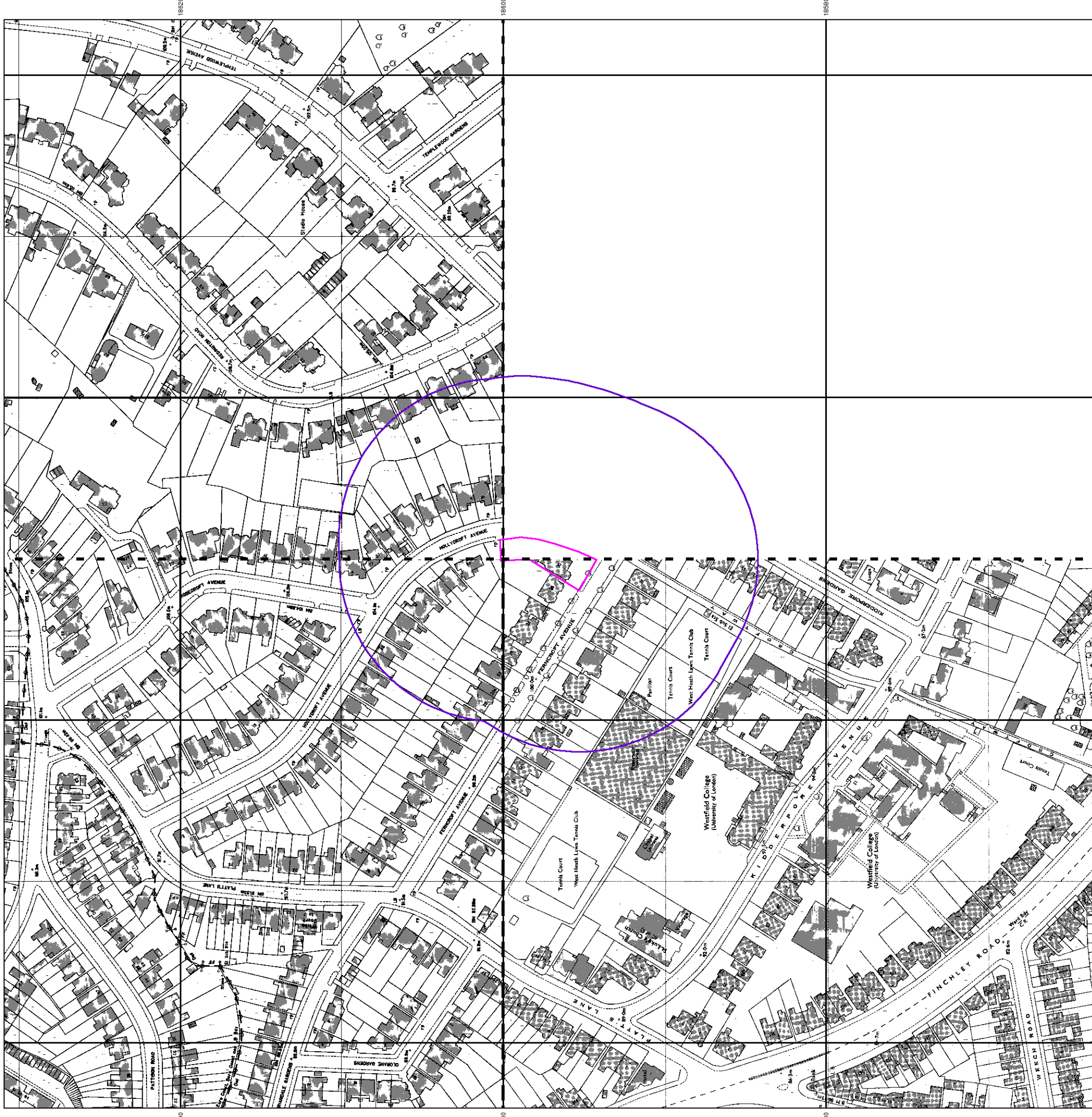
Order Number: 269786608_1_1
Customer Ref: J20268
National Grid Reference: 525500, 185970
Slice: A
Site Area (Ha): 0.1
Search Buffer (m): 100

Site Details

30, Ferncroft Avenue, LONDON, NW3 7PH



Tel: 0844 844 9952
Fax: 0844 844 9951
Web: www.envirocheck.co.uk





Supply of Unpublished Survey Information Published 1974

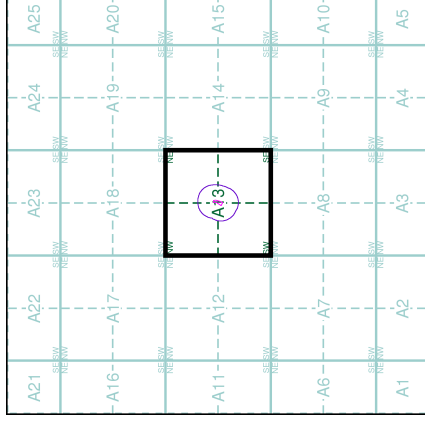
Source map scale - 1:1,250

SUSI maps (Supply of Unpublished Survey Information) were produced between 1972 and 1977, mainly for internal use at Ordnance Survey. These were more of a 'work-in-progress' plan as they showed updates of individual areas on a map. These maps were unpublished, and they do not represent a single moment in time. They were produced at both 1:2,500 and 1:1,250 scales.

Map Name(s) and Date(s)

TC25866SW	1974	1:1,250
TC25858NW	1974	1:1,250

Historical Map - Segment A13



Order Details

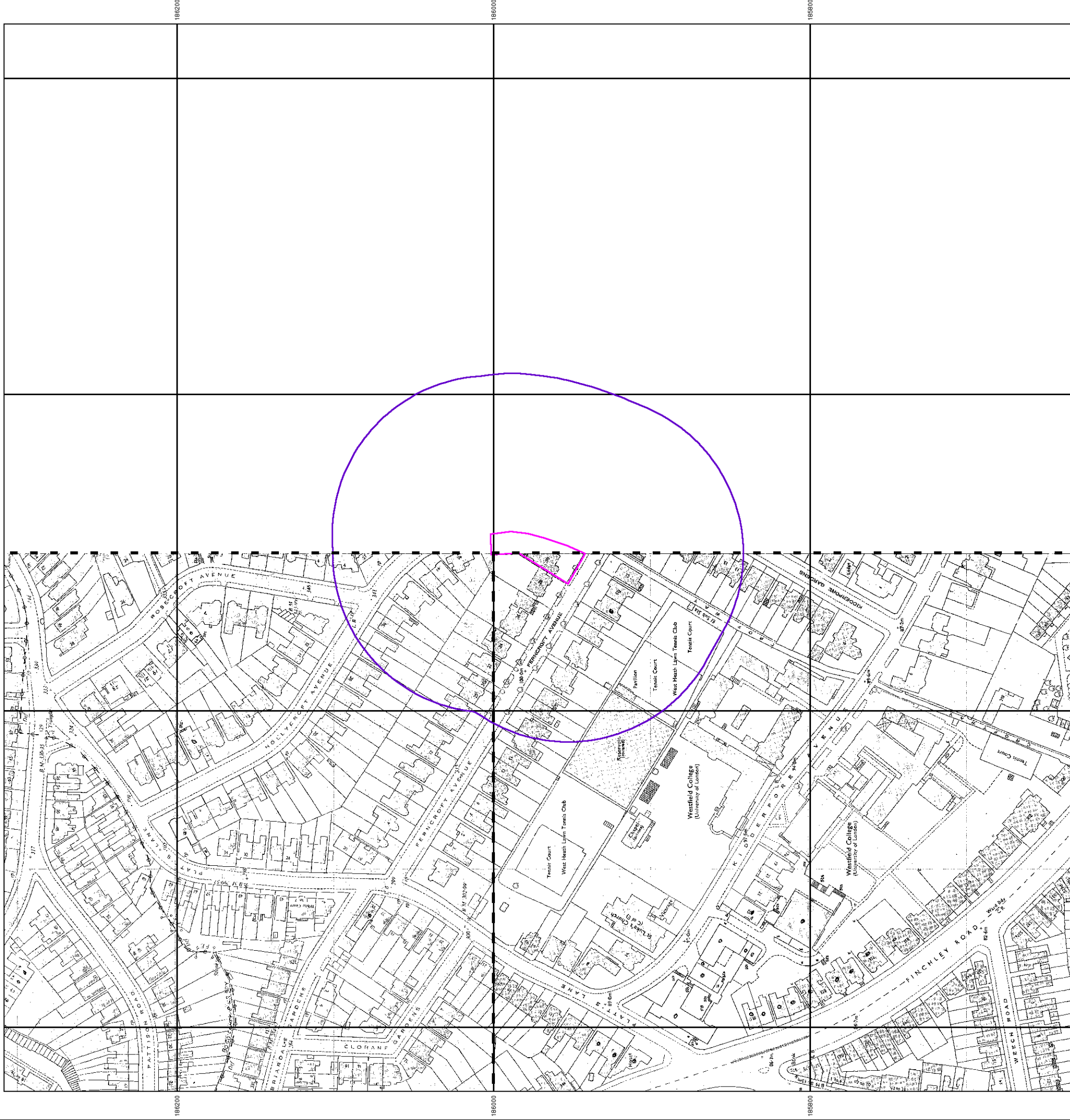
Order Number: 269786608_1_1
 Customer Ref: J20268
 National Grid Reference: 525500, 185970
 Slice: A
 Site Area (Ha): 0.1
 Search Buffer (m): 100

Site Details

30, Ferncroft Avenue, LONDON, NW3 7PH



Tel: 0844 844 9952
 Fax: 0844 844 9951
 Web: www.envirocheck.co.uk





GEA

Large-Scale National Grid Data

Published 1991

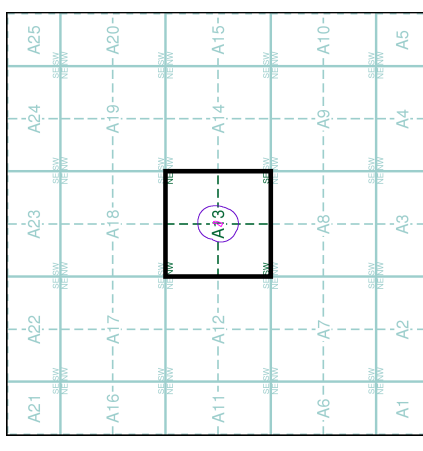
Source map scale - 1:1,250

'Large Scale National Grid Data' superseded SIM cards (Ordnance Survey's 'Survey of Information on Microfilm') in 1992, and continued to be produced until 1999. These maps were the fore-runners of digital mapping and so provide detailed information on houses and roads, but tend to show less topographic features such as vegetation. These maps were produced at both 1:2,500 and 1:1,250 scales.

Map Name(s) and Date(s)

TQ2586SW	1991	1:1,250
TQ2586SE	1991	1:1,250
TQ2585NW	1991	1:1,250

Historical Map - Segment A13



Order Details

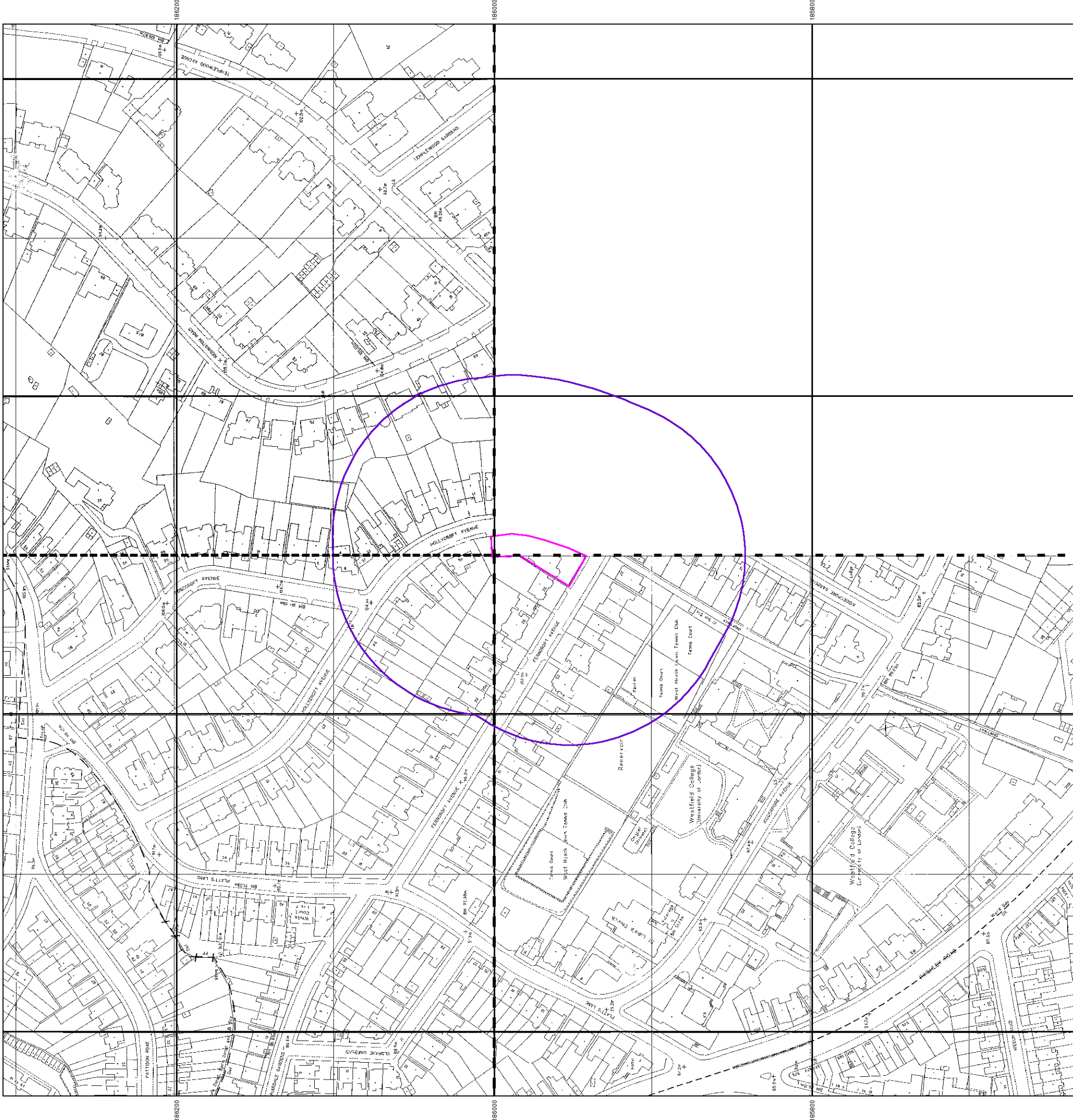
Order Number: 269786608_1_1
 Customer Ref: J20268
 National Grid Reference: 525500, 185970
 Slice: A
 Site Area (Ha): 0.1
 Search Buffer (m): 100


Site Details

30, Ferncroft Avenue, LONDON, NW3 7PH



Tel: 0844 844 9952
 Fax: 0844 844 9951
 Web: www.envirocheck.co.uk





Large-Scale National Grid Data

Published 1993 - 1994

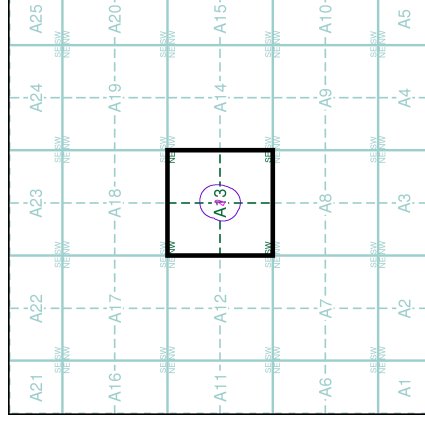
Source map scale - 1:1,250

'Large Scale National Grid Data' superseded SIM cards (Ordnance Survey's 'Survey of Information on Microfilm') in 1992, and continued to be produced until 1999. These maps were the forerunners of digital mapping and so provide detailed information on houses and roads, but tend to show less topographic features such as vegetation. These maps were produced at both 1:2,500 and 1:1,250 scales.

Map Name(s) and Date(s)

TO2586SW	1993	1:1,250
TO2585NW	1994	1:1,250

Historical Map - Segment A13



Order Details

Order Number: 269786608_1_1
Customer Ref: J20268
National Grid Reference: 525500, 185970
Slice: A
Site Area (Ha): 0.1
Search Buffer (m): 100

Site Details

30, Ferncroft Avenue, LONDON, NW3 7PH



Tel: 0844 844 9952
Fax: 0844 844 9951
Web: www.envirocheck.co.uk

