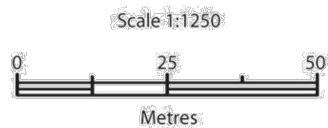


Flat 1, 29, Steele's Road, London



Reproduction in whole or in part is prohibited without the prior permission of Ordnance Survey.

Ordnance Survey and the OS Symbol are registered trademarks and OS MasterMap® is a trademark of Ordnance Survey, the national mapping agency of Great Britain.

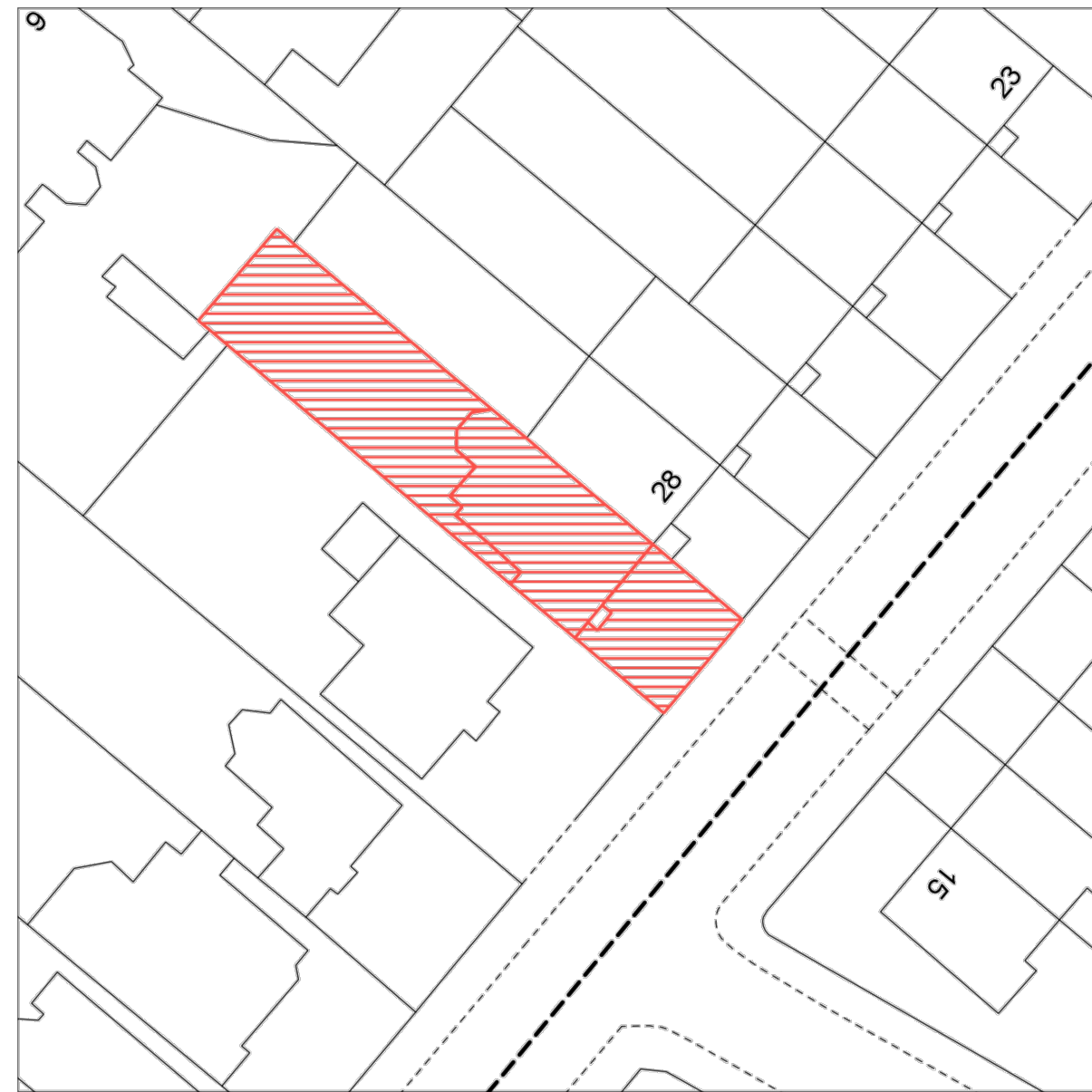
The representation of a road, track or path is no evidence of a right of way.

The representation of features as lines is no evidence of a property boundary.

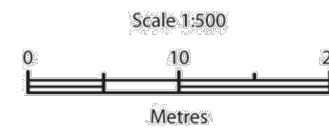
Supplier Plan Id: 234436\_1250

Date Of Issue: 02 April 2020  
Supplied By: Getmapping

OS License Number: 100030848  
Applicant: Kristina Argyros



Flat 1, 29, Steele's Road, London



Reproduction in whole or in part is prohibited without the prior permission of Ordnance Survey.

Ordnance Survey and the OS Symbol are registered trademarks and OS MasterMap® is a trademark of Ordnance Survey, the national mapping agency of Great Britain.

The representation of a road, track or path is no evidence of a right of way.

The representation of features as lines is no evidence of a property boundary.

Supplier Plan Id: 234435\_500

Date Of Issue: 02 April 2020  
Supplied By: Getmapping

OS License Number: 100030848  
Applicant: Kristina Argyros

NOTES:  
This drawing is copyright. This drawing must not be scaled. Figured dimensions, levels etc. are only to be used. Any inaccuracies, etc. must be notified to the architectural designer. Detail drawings and larger scale drawings take precedence over smaller scaled drawings.

PROJECT ADDRESS:  
**29 STEELE'S RD  
CAMDEN  
LONDON, NW3 4RE  
UNITED KINGDOM**

CLIENT:  
**Barbara Rauber  
Andrei Brasoveanu**  
London, UK

**NEIHEISER ARGYROS**  
ARCHITECTURAL DESIGNER  
59 Lonsdale Rd  
London, W6 6RA, UK  
Tel +44 (0) 203 204 0288  
www.neiheiserargyros.com

| REV. NO. | D.I. NO. | DATE       | DOCUMENT ISSUE       |
|----------|----------|------------|----------------------|
| 01       |          | 2020.12.07 | Planning Application |
| 00       |          | 2020.04.07 | Planning Application |

**NW3 4RE**

DRAWN: **AM**  
CHECKED:  
DOCUMENT SIZE: **A3**  
PROJECT #: **ST**  
SCALE: **AS NOTED**  
DATE: **2020.12.08**

SHEET:  
**SITE LOCATION PLAN &  
SITE PLAN**

**A0.0**

DOCUMENT #:  
--

01 SITE LOCATION PLAN  
SCALE: 1:1250

02 SITE PLAN  
SCALE: 1:500