

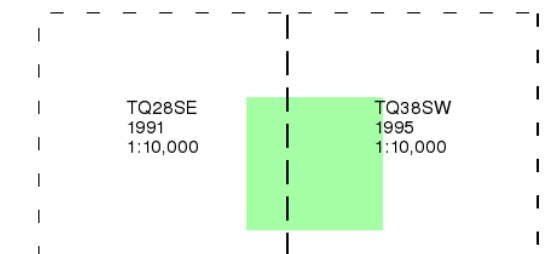
## Ordnance Survey Plan

Published 1991 - 1995

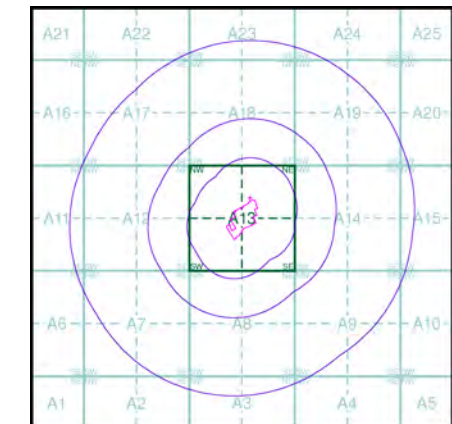
Source map scale - 1:10,000

The historical maps shown were reproduced from maps predominantly held at the scale adopted for England, Wales and Scotland in the 1840's. In 1854 the 1:2,500 scale was adopted for mapping urban areas; these maps were used to update the 1:10,560 maps. The published date given therefore is often some years later than the surveyed date. Before 1938, all OS maps were based on the Cassini Projection, with independent surveys of a single county or group of counties, giving rise to significant inaccuracies in outlying areas. In the late 1940's, a Provisional Edition was produced, which updated the 1:10,560 mapping from a number of sources. The maps appear unfinished - with all military camps and other strategic sites removed. These maps were initially overprinted with the National Grid. In 1970, the first 1:10,000 maps were produced using the Transverse Mercator Projection. The revision process continued until recently, with new editions appearing every 10 years or so for urban areas.

### Map Name(s) and Date(s)



### Historical Map - Slice A

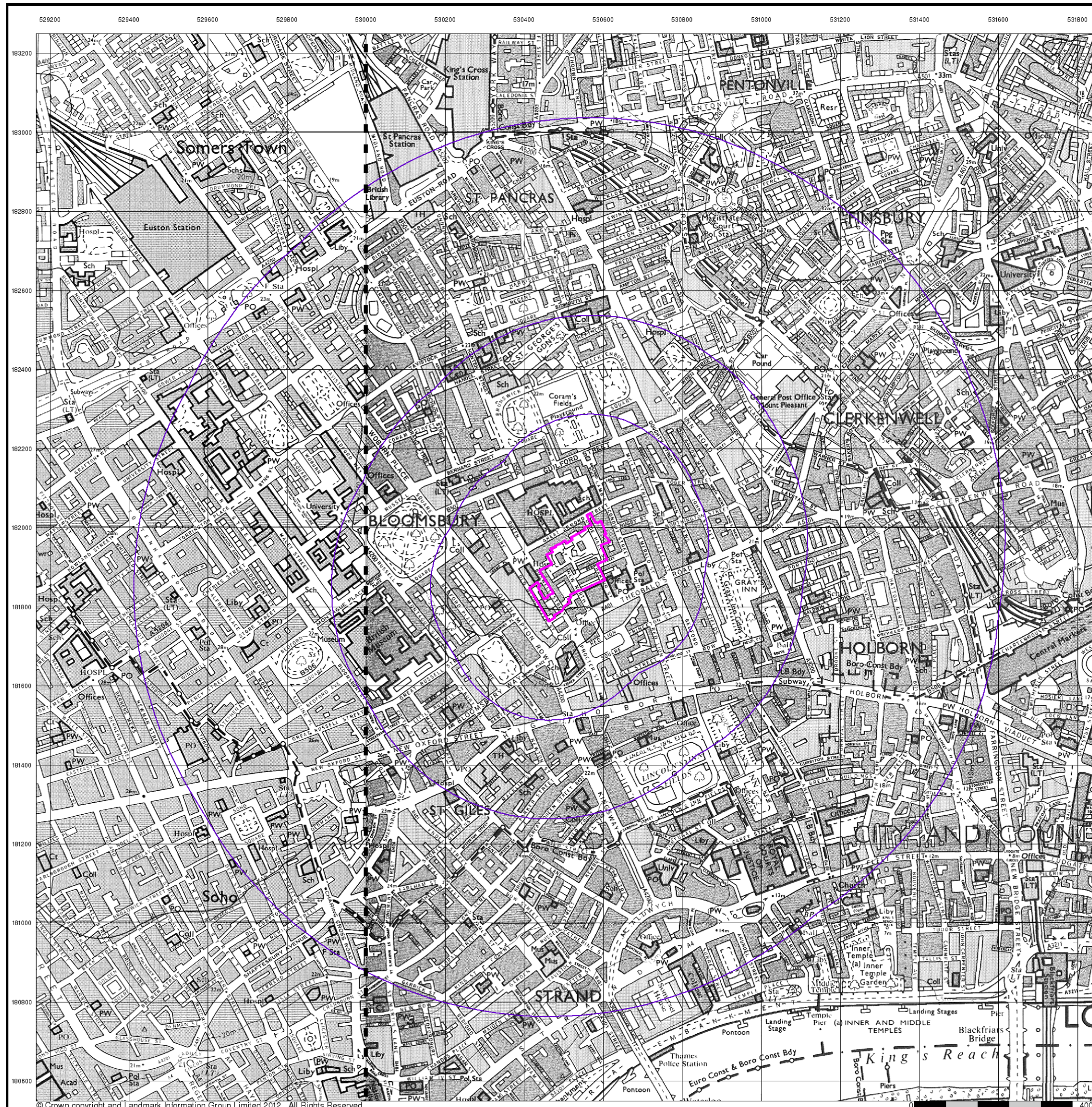


### Order Details

Order Number: 37161792\_1\_1  
 Customer Ref: 10907  
 National Grid Reference: 530520, 181900  
 Slice: A  
 Site Area (Ha): 2.42  
 Search Buffer (m): 1000

### Site Details

Tybalds Close, Holborn, London





## Historical Aerial Photography

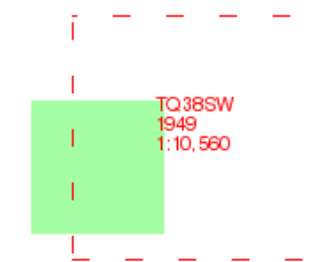
Published 1949

Source map scale - 1:10,560

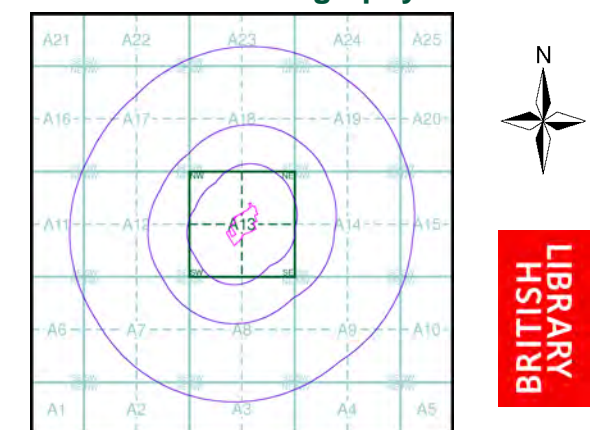
The Historical Aerial Photos were produced by the Ordnance Survey at a scale of 1:1,250 and 1:10,560 from Air Force photography. They were produced between 1944 and 1951 as an interim measure, pending preparation of conventional mapping, due to post war resource shortages. New security measures in the 1950's meant that every photograph was re-checked for potentially unsafe information with security sites replaced by fake fields or clouds. The original editions were withdrawn and only later made available after a period of fifty years although due to the accuracy of the editing, without viewing both revisions it is not easy to spot the edits. Where available Landmark have included both revisions.

© THE BRITISH LIBRARY BOARD. ALL RIGHTS RESERVED. Licence No:8048

### Map Name(s) and Date(s)



### Historical Aerial Photography - Slice A

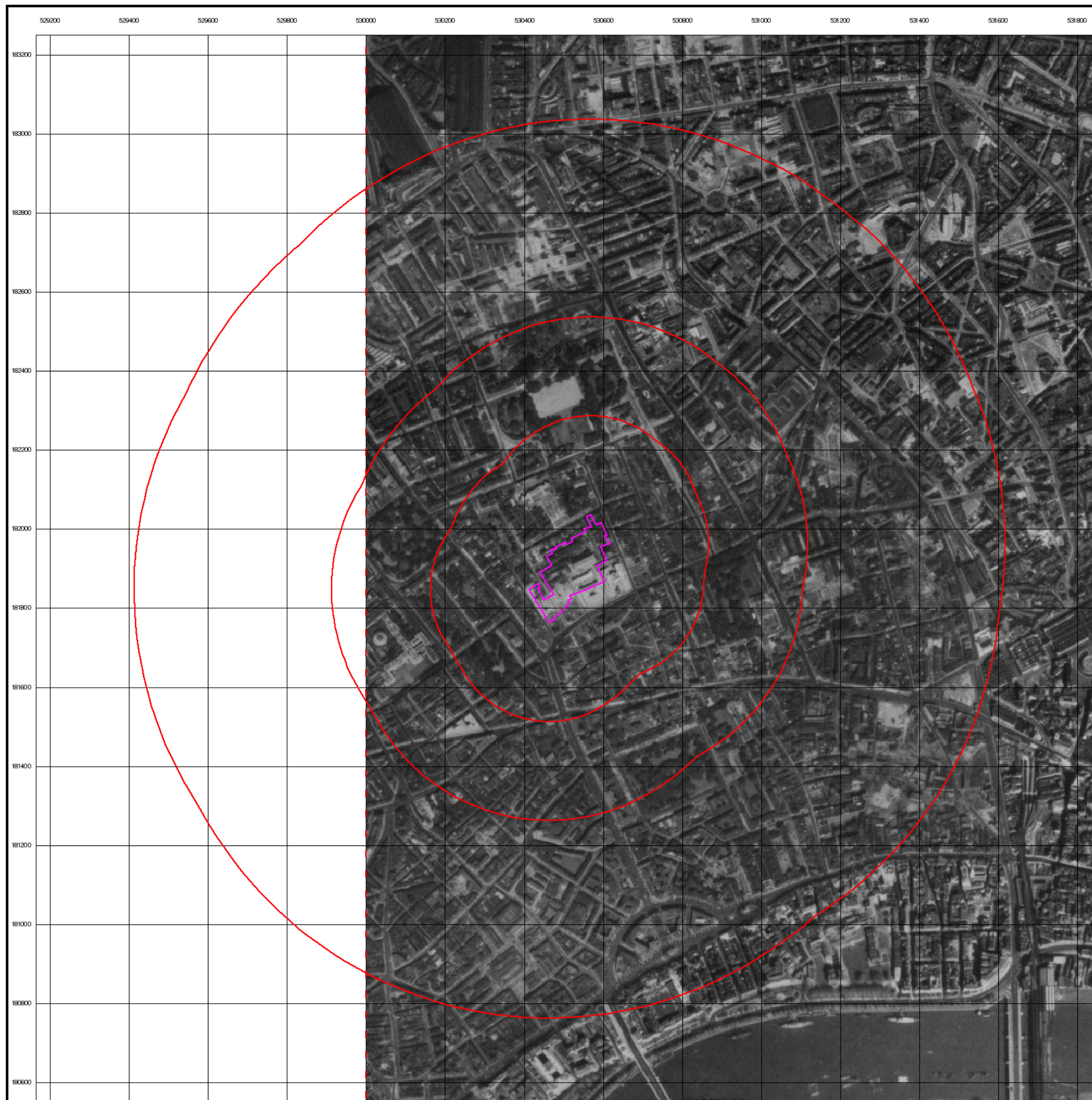


### Order Details

Order Number: 37161792\_1\_1  
 Customer Ref: 10907  
 National Grid Reference: 530520, 181900  
 Slice: A  
 Site Area (Ha): 2.42  
 Search Buffer (m): 1000

### Site Details

Tybalds Close, Holborn, London





**London**

**Published 1985**

**Source map scale - 1:25,000**

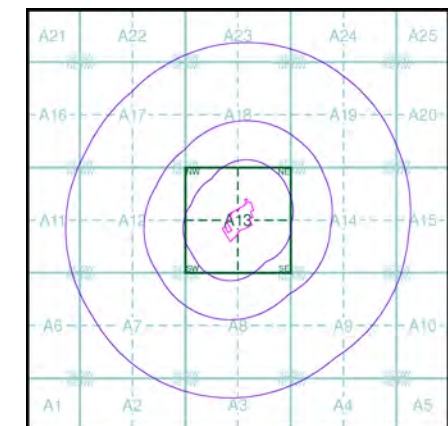
These maps were produced by the Russian military during the Cold War between 1950 and 1997, and cover 103 towns and cities throughout the U.K. The maps are produced at 1:25,000, 1:10,000 and 1:5,000 scale, and show detailed land use, with colour-coded areas for development, green areas, and non-developed areas. Buildings are coloured black and important building uses (such as hospitals, post offices, factories etc.) are numbered, with a numbered key describing their use.

They were produced by the Russians for the benefit of navigation, as well as strategic military sites and transport hubs, for use if they were to have invaded the U.K. The detailed information provided indicates that the areas were surveyed using land-based personnel, on the ground, in the cities that are mapped.

**Map Name(s) and Date(s)**

TC28	TC38
1985	1985
1:25,000	1:25,000

**Russian Map - Slice A**



**Order Details**

Order Number: 37161792\_1\_1  
 Customer Ref: 10907  
 National Grid Reference: 530520, 181900  
 Slice: A  
 Site Area (Ha): 2.42  
 Search Buffer (m): 1000

**Site Details**

Tyalds Close, Holborn, London





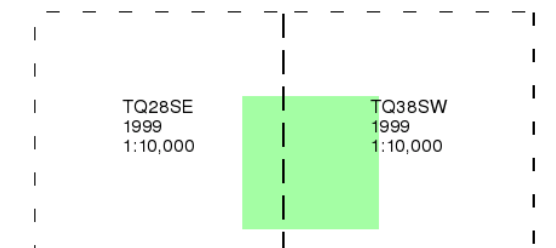
### 10k Raster Mapping

Published 1999

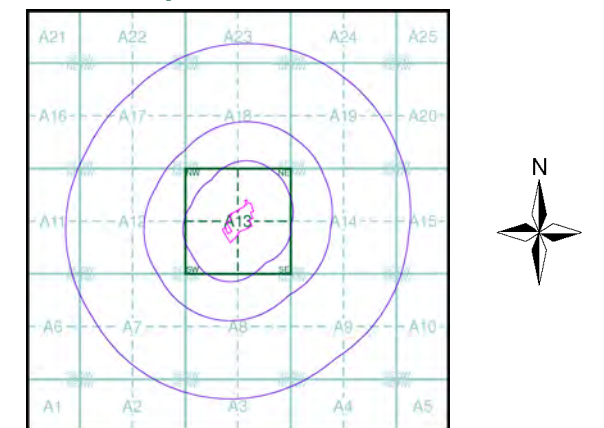
Source map scale - 1:10,000

The historical maps shown were produced from the Ordnance Survey's 1:10,000 colour raster mapping. These maps are derived from Landplan which replaced the old 1:10,000 maps originally published in 1970. The data is highly detailed showing buildings, fences and field boundaries as well as all roads, tracks and paths. Road names are also included together with the relevant road number and classification. Boundary information depiction includes county, unitary authority, district, civil parish and constituency.

### Map Name(s) and Date(s)



### Historical Map - Slice A



### Order Details

Order Number: 37161792\_1\_1  
 Customer Ref: 10907  
 National Grid Reference: 530520, 181900  
 Slice: A  
 Site Area (Ha): 2.42  
 Search Buffer (m): 1000

### Site Details

Tyalds Close, Holborn, London

