

Ordnance Survey Plan

Published 1966 - 1974

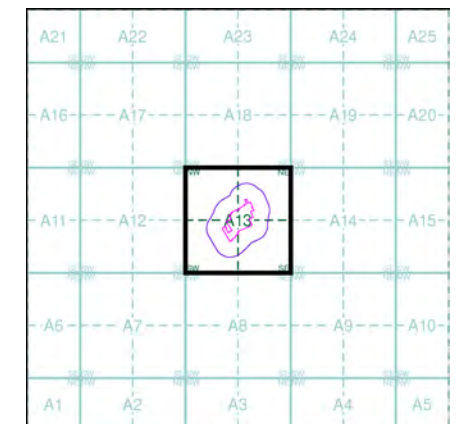
Source map scale - 1:1,250

The historical maps shown were reproduced from maps predominantly held at the scale adopted for England, Wales and Scotland in the 1840's. In 1854 the 1:2,500 scale was adopted for mapping urban areas and by 1896 it covered the whole of what were considered to be the cultivated parts of Great Britain. The published date given below is often some years later than the surveyed date. Before 1938, all OS maps were based on the Cassini Projection, with independent surveys of a single county or group of counties, giving rise to significant inaccuracies in outlying areas.

Map Name(s) and Date(s)

TQ3082SW 1973 1:1,250	TQ3082SE 1974 1:1,250
TQ3081NE 1966 1:1,250	

Historical Map - Segment A13

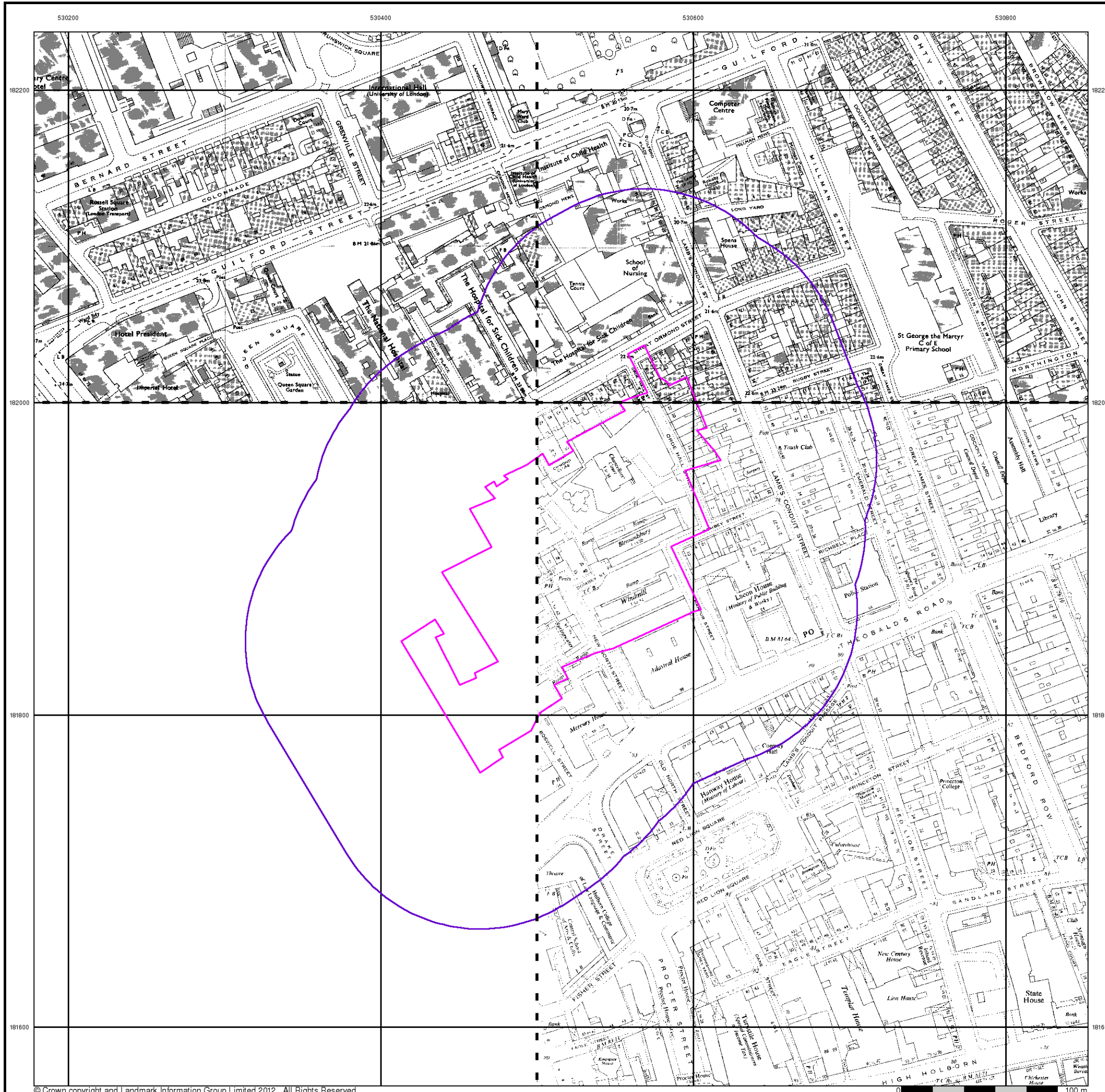


Order Details

Order Number: 37161792_1_1
 Customer Ref: 10907
 National Grid Reference: 530520, 181900
 Slice: A
 Site Area (Ha): 2.42
 Search Buffer (m): 100

Site Details

Tyalds Close, Holborn, London



530200

530400

530600

530800

182200

182200

182000

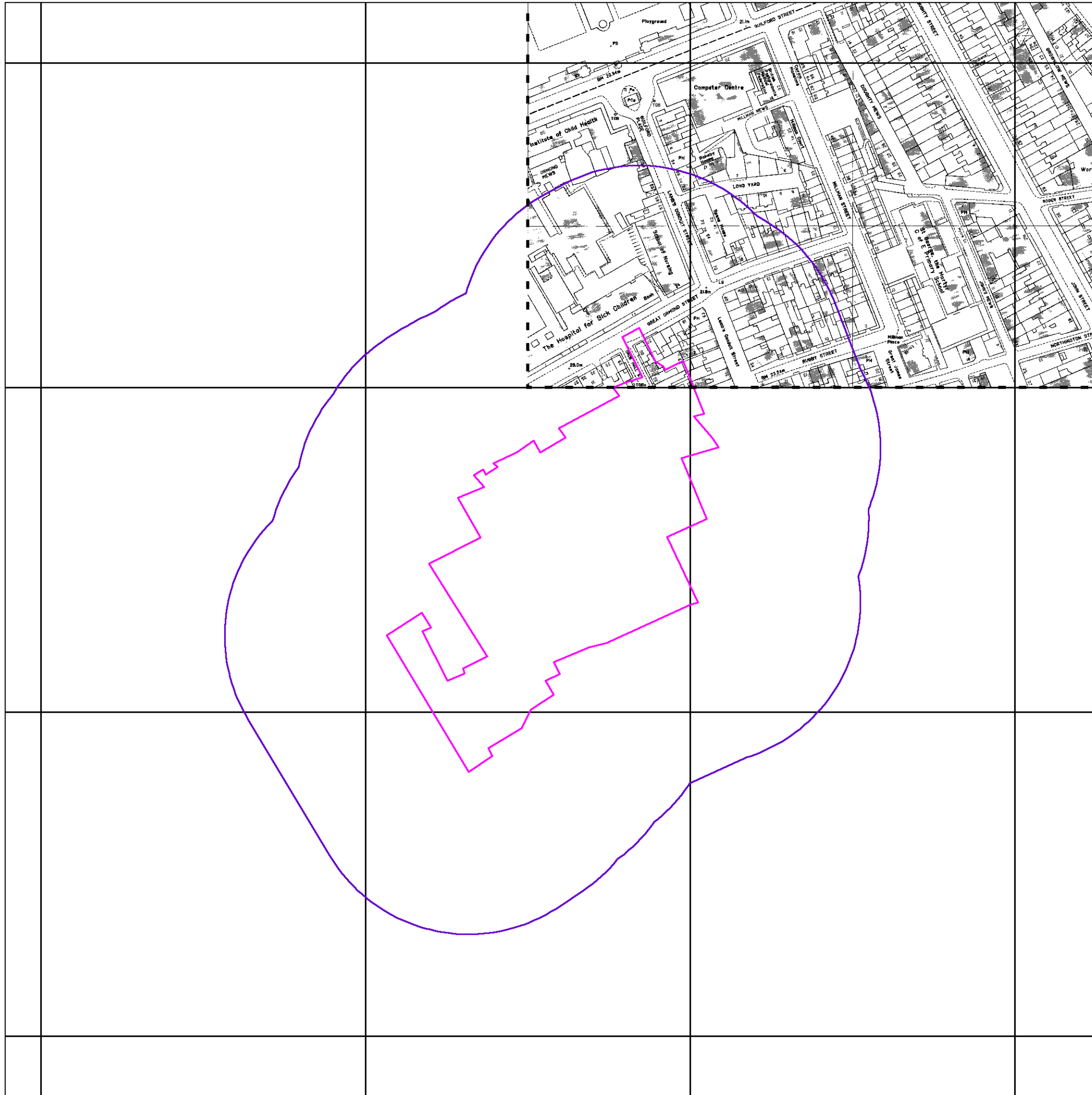
182000

181800

181800

181600

181600



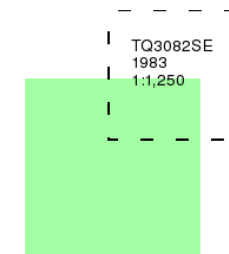
Ordnance Survey Plan

Published 1983

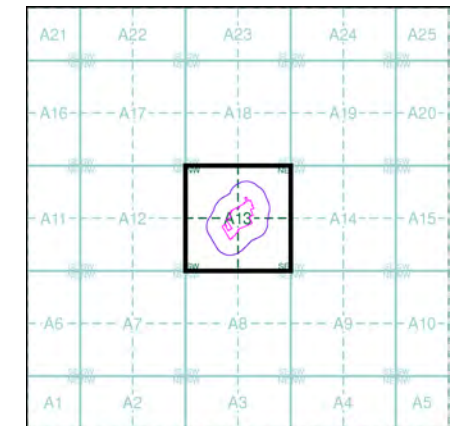
Source map scale - 1:1,250

The historical maps shown were reproduced from maps predominantly held at the scale adopted for England, Wales and Scotland in the 1840's. In 1854 the 1:2,500 scale was adopted for mapping urban areas and by 1896 it covered the whole of what were considered to be the cultivated parts of Great Britain. The published date given below is often some years later than the surveyed date. Before 1938, all OS maps were based on the Cassini Projection, with independent surveys of a single county or group of counties, giving rise to significant inaccuracies in outlying areas.

Map Name(s) and Date(s)



Historical Map - Segment A13



Order Details

Order Number: 37161792_1_1
 Customer Ref: 10907
 National Grid Reference: 530520, 181900
 Slice: A
 Site Area (Ha): 2.42
 Search Buffer (m): 100

Site Details

Tybalds Close, Holborn, London



Tel: 0844 844 9952
 Fax: 0844 844 9951
 Web: www.envirocheck.co.uk

Supply of Unpublished Survey Information

Published 1974 - 1976

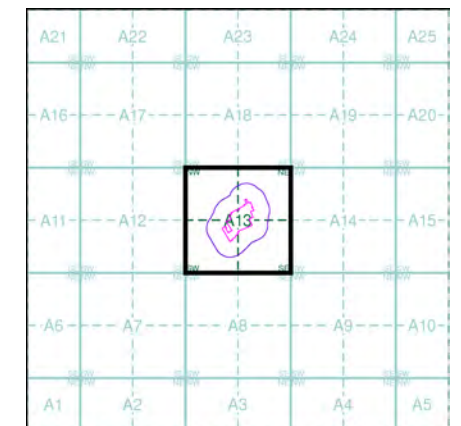
Source map scale - 1:1,250

SUSI maps (Supply of Unpublished Survey Information) were produced between 1972 and 1977, mainly for internal use at Ordnance Survey. These were more of a 'work-in-progress' plan as they showed updates of individual areas on a map. These maps were unpublished, and they do not represent a single moment in time. They were produced at both 1:2,500 and 1:1,250 scales.

Map Name(s) and Date(s)

TQ3082SW	1976	1:1,250
TQ3081NW	1974	1:1,250
TQ3081NE	1974	1:1,250

Historical Map - Segment A13



Order Details

Order Number: 37161792_1_1
 Customer Ref: 10907
 National Grid Reference: 530520, 181900
 Slice: A
 Site Area (Ha): 2.42
 Search Buffer (m): 100

Site Details

Tyalds Close, Holborn, London



Large-Scale National Grid Data

Published 1991

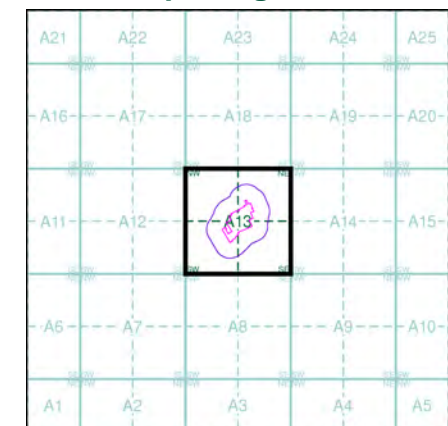
Source map scale - 1:1,250

'Large Scale National Grid Data' superseded SIM cards (Ordnance Survey's 'Survey of Information on Microfilm') in 1992, and continued to be produced until 1999. These maps were the fore-runners of digital mapping and so provide detailed information on houses and roads, but tend to show less topographic features such as vegetation. These maps were produced at both 1:2,500 and 1:1,250 scales.

Map Name(s) and Date(s)

TQ3082SW 1991 1:1,250	TQ3082SE 1991 1:1,250
TQ3081NW 1991 1:1,250	TQ3081NE 1991 1:1,250

Historical Map - Segment A13

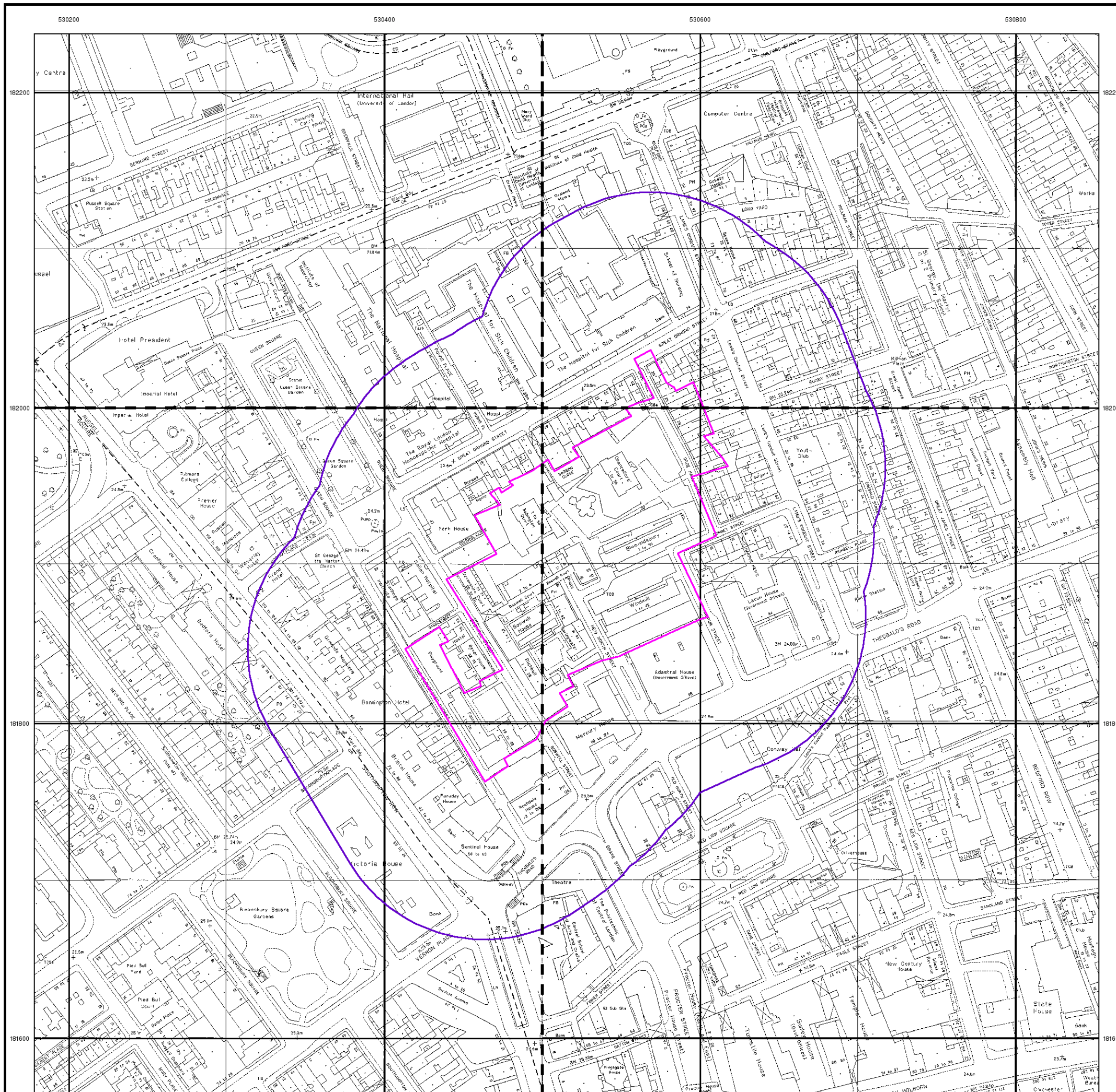


Order Details

Order Number: 37161792_1_1
 Customer Ref: 10907
 National Grid Reference: 530520, 181900
 Slice: A
 Site Area (Ha): 2.42
 Search Buffer (m): 100

Site Details

Tyalds Close, Holborn, London



Large-Scale National Grid Data

Published 1992 - 1995

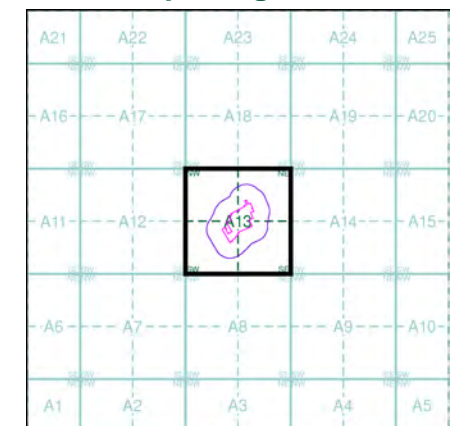
Source map scale - 1:1,250

'Large Scale National Grid Data' superseded SIM cards (Ordnance Survey's 'Survey of Information on Microfilm') in 1992, and continued to be produced until 1999. These maps were the fore-runners of digital mapping and so provide detailed information on houses and roads, but tend to show less topographic features such as vegetation. These maps were produced at both 1:2,500 and 1:1,250 scales.

Map Name(s) and Date(s)

TQ3082SW 1994 1:1,250	TQ3082SE 1992 1:1,250
TQ3081NW 1992 1:1,250	TQ3081NE 1995 1:1,250

Historical Map - Segment A13

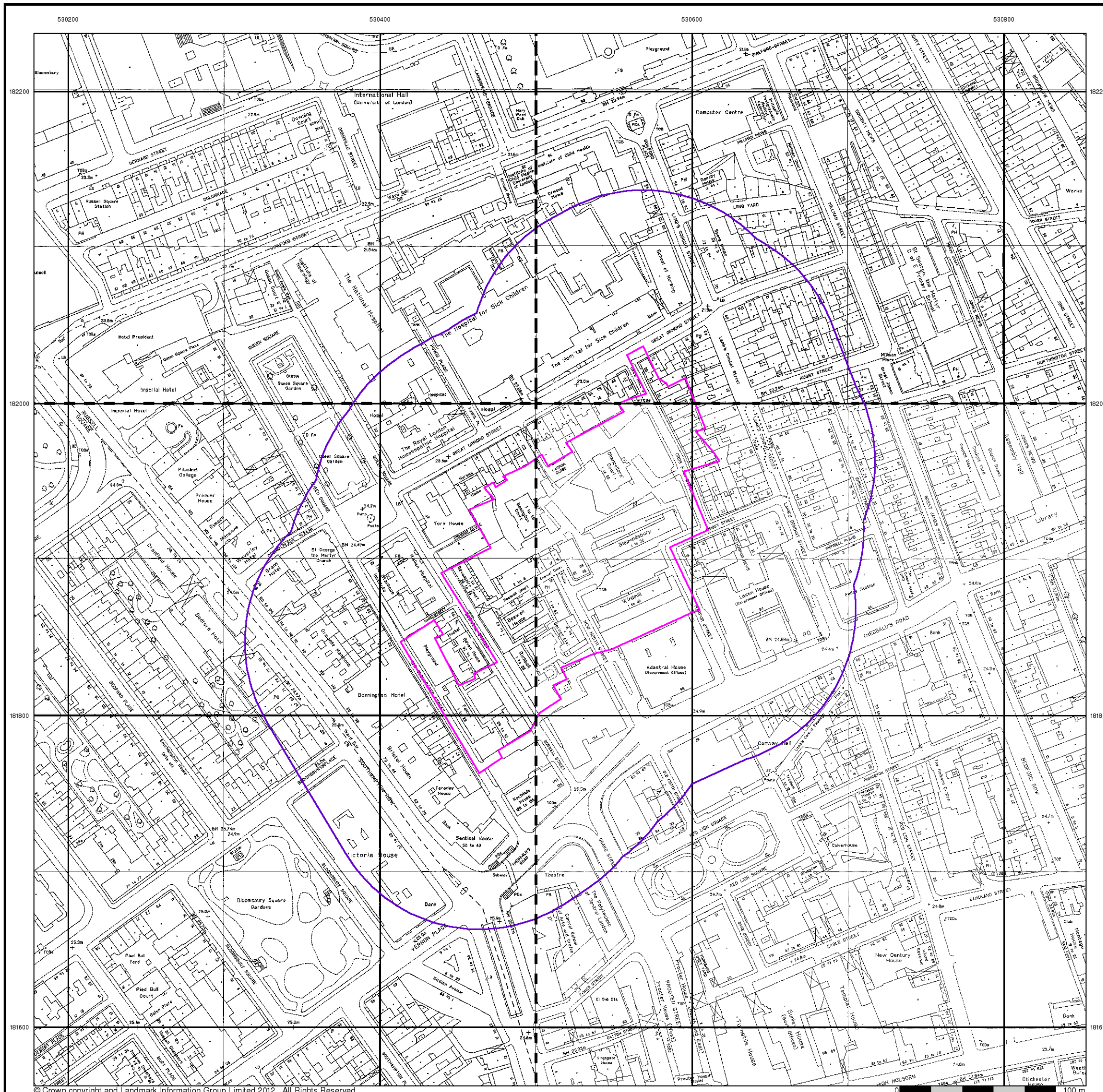


Order Details

Order Number: 37161792_1_1
 Customer Ref: 10907
 National Grid Reference: 530520, 181900
 Slice: A
 Site Area (Ha): 2.42
 Search Buffer (m): 100

Site Details

Tyalds Close, Holborn, London



Large-Scale National Grid Data

Published 1995

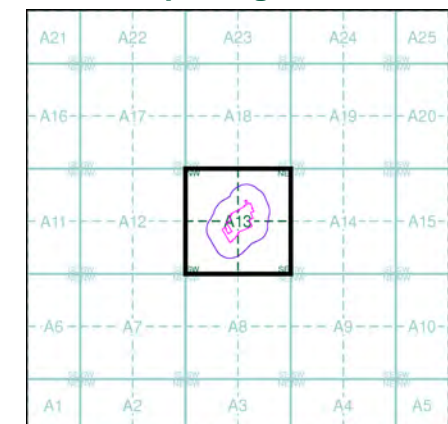
Source map scale - 1:1,250

'Large Scale National Grid Data' superseded SIM cards (Ordnance Survey's 'Survey of Information on Microfilm') in 1992, and continued to be produced until 1999. These maps were the fore-runners of digital mapping and so provide detailed information on houses and roads, but tend to show less topographic features such as vegetation. These maps were produced at both 1:2,500 and 1:1,250 scales.

Map Name(s) and Date(s)

TQ3082SW	TQ3082SE
1995	1995
1:1,250	1:1,250

Historical Map - Segment A13

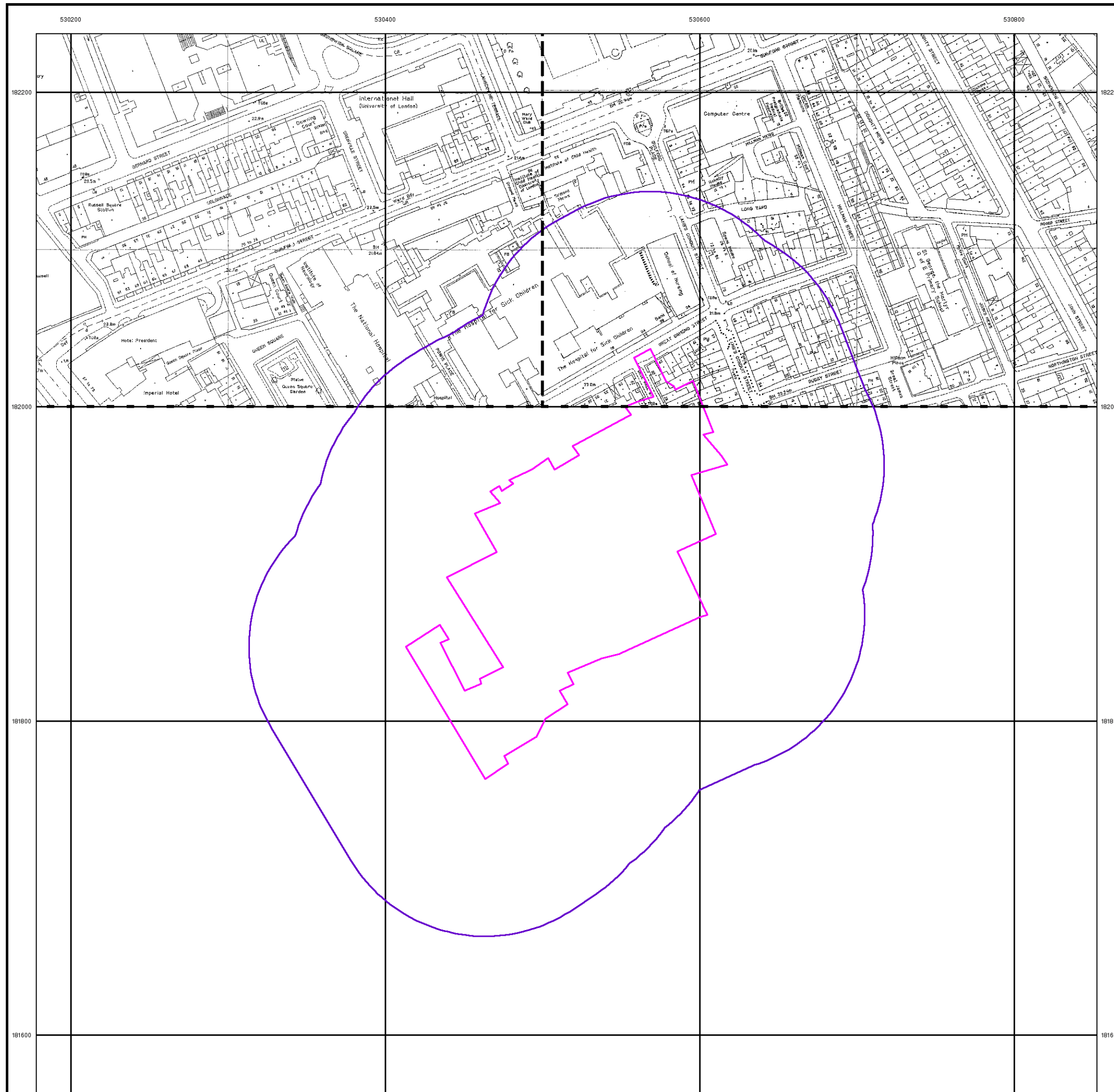


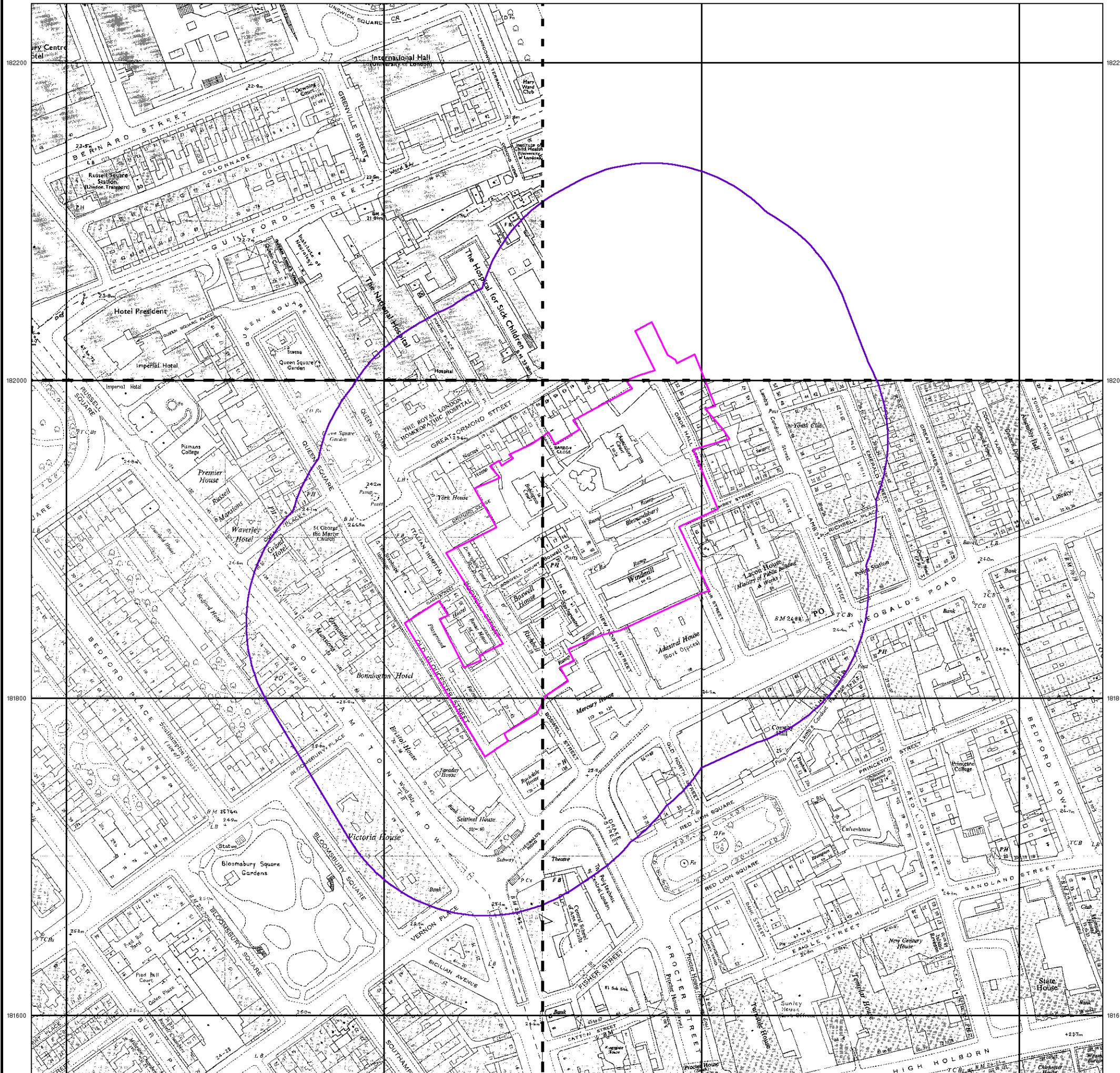
Order Details

Order Number: 37161792_1_1
 Customer Ref: 10907
 National Grid Reference: 530520, 181900
 Slice: A
 Site Area (Ha): 2.42
 Search Buffer (m): 100

Site Details

Tyalds Close, Holborn, London





Additional SIMs

Published 1982 - 1990

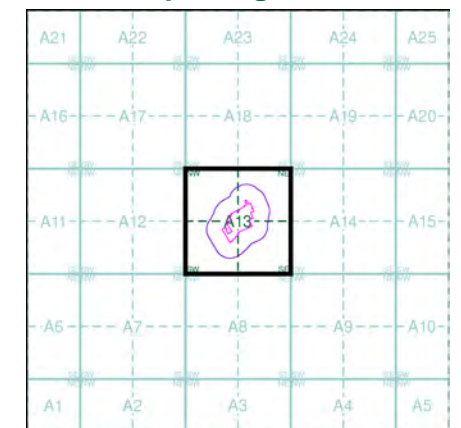
Source map scale - 1:1,250

The SIM cards (Ordnance Survey's 'Survey of Information on Microfilm') are further, minor editions of mapping which were produced and published in between the main editions as an area was updated. They date from 1947 to 1994, and contain detailed information on buildings, roads and land-use. These maps were produced at both 1:2,500 and 1:1,250 scales.

Map Name(s) and Date(s)

TQ3082SW	1982	1:1,250
TQ3081NW	1987	1:1,250
TQ3081NE	1990	1:1,250

Historical Map - Segment A13



Order Details

Order Number: 37161792_1_1
 Customer Ref: 10907
 National Grid Reference: 530520, 181900
 Slice: A
 Site Area (Ha): 2.42
 Search Buffer (m): 100

Site Details

Tyalds Close, Holborn, London



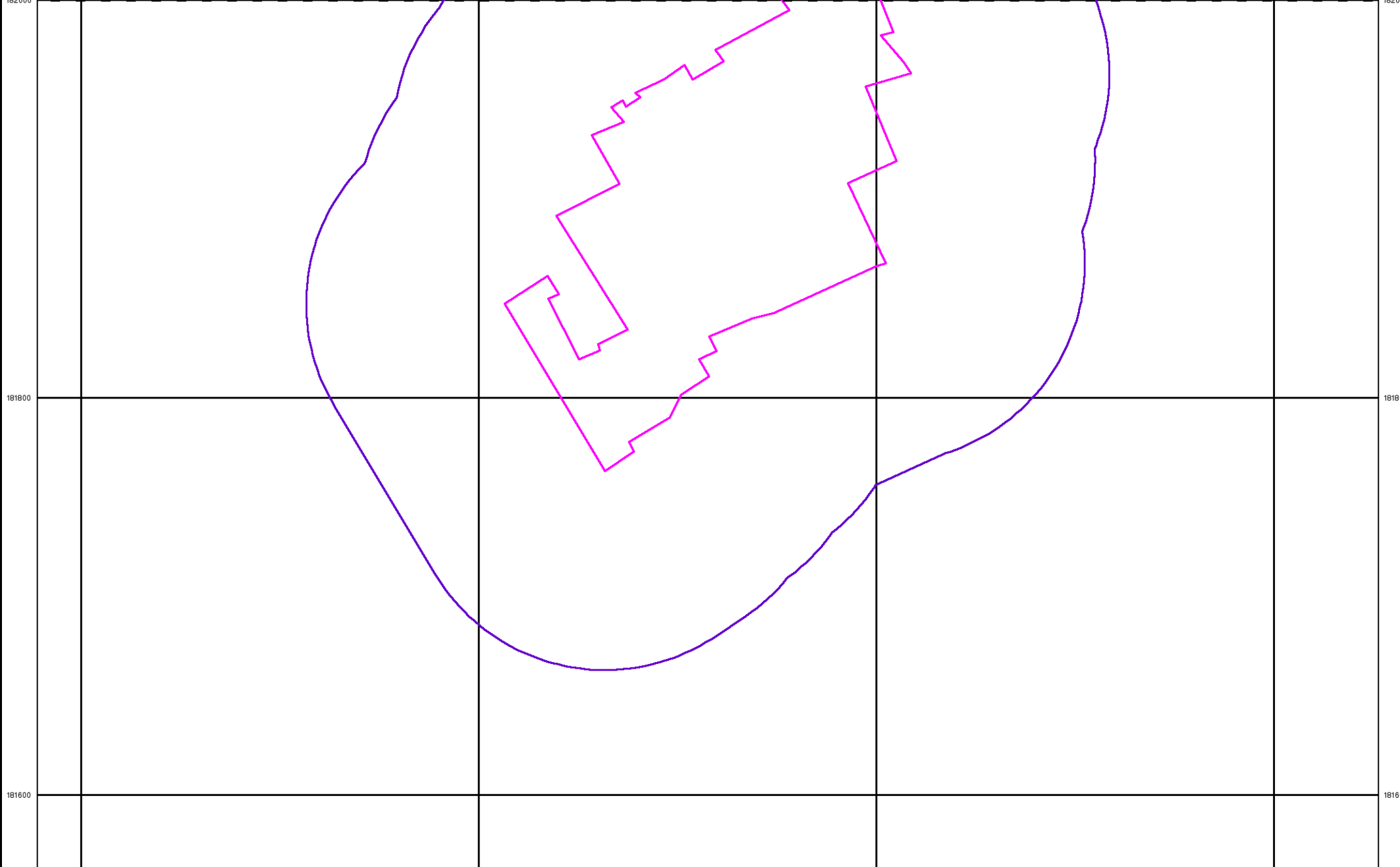
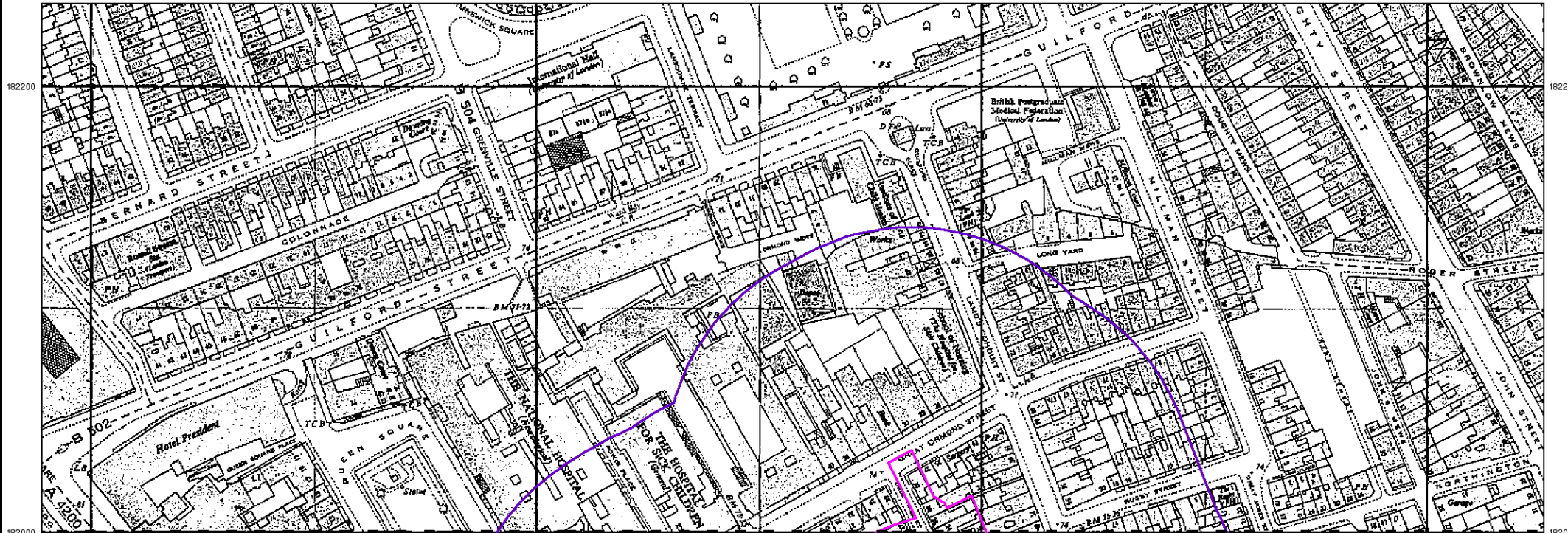
Tel: 0844 844 9952
 Fax: 0844 844 9951
 Web: www.envirocheck.co.uk

530200

530400

530600

530800



© Crown copyright and Landmark Information Group Limited 2012. All Rights Reserved.

0 100 m



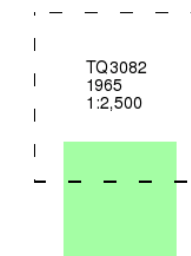
Additional SIMs

Published 1965

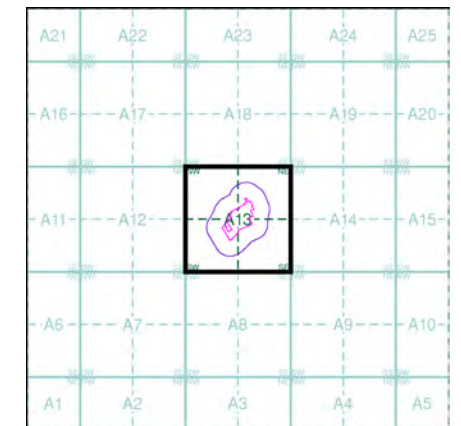
Source map scale - 1:2,500

The SIM cards (Ordnance Survey's 'Survey of Information on Microfilm') are further, minor editions of mapping which were produced and published in between the main editions as an area was updated. They date from 1947 to 1994, and contain detailed information on buildings, roads and land-use. These maps were produced at both 1:2,500 and 1:1,250 scales.

Map Name(s) and Date(s)



Historical Map - Segment A13



Order Details

Order Number: 37161792_1_1
 Customer Ref: 10907
 National Grid Reference: 530520, 181900
 Slice: A
 Site Area (Ha): 2.42
 Search Buffer (m): 100

Site Details

Tybalds Close, Holborn, London



Tel: 0844 844 9952
 Fax: 0844 844 9951
 Web: www.envirocheck.co.uk

Historical Aerial Photography

Published 1946 - 1949

Source map scale - 1:1,250

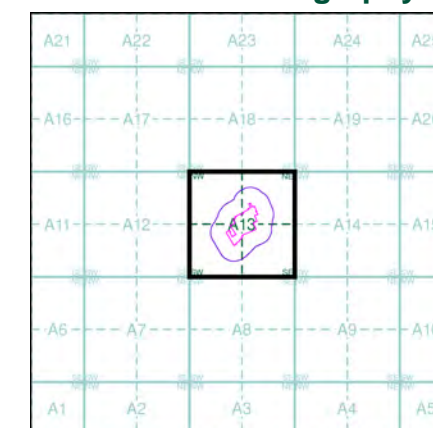
The Historical Aerial Photos were produced by the Ordnance Survey at a scale of 1:1,250 and 1:10,560 from Air Force photography. They were produced between 1944 and 1951 as an interim measure, pending preparation of conventional mapping, due to post war resource shortages. New security measures in the 1950's meant that every photograph was re-checked for potentially unsafe information with security sites replaced by fake fields or clouds. The original editions were withdrawn and only later made available after a period of fifty years although due to the accuracy of the editing, without viewing both revisions it is not easy to spot the edits. Where available Landmark have included both revisions.

© THE BRITISH LIBRARY BOARD. ALL RIGHTS RESERVED. Licence No:8048

Map Name(s) and Date(s)



Historical Aerial Photography - Segment A13

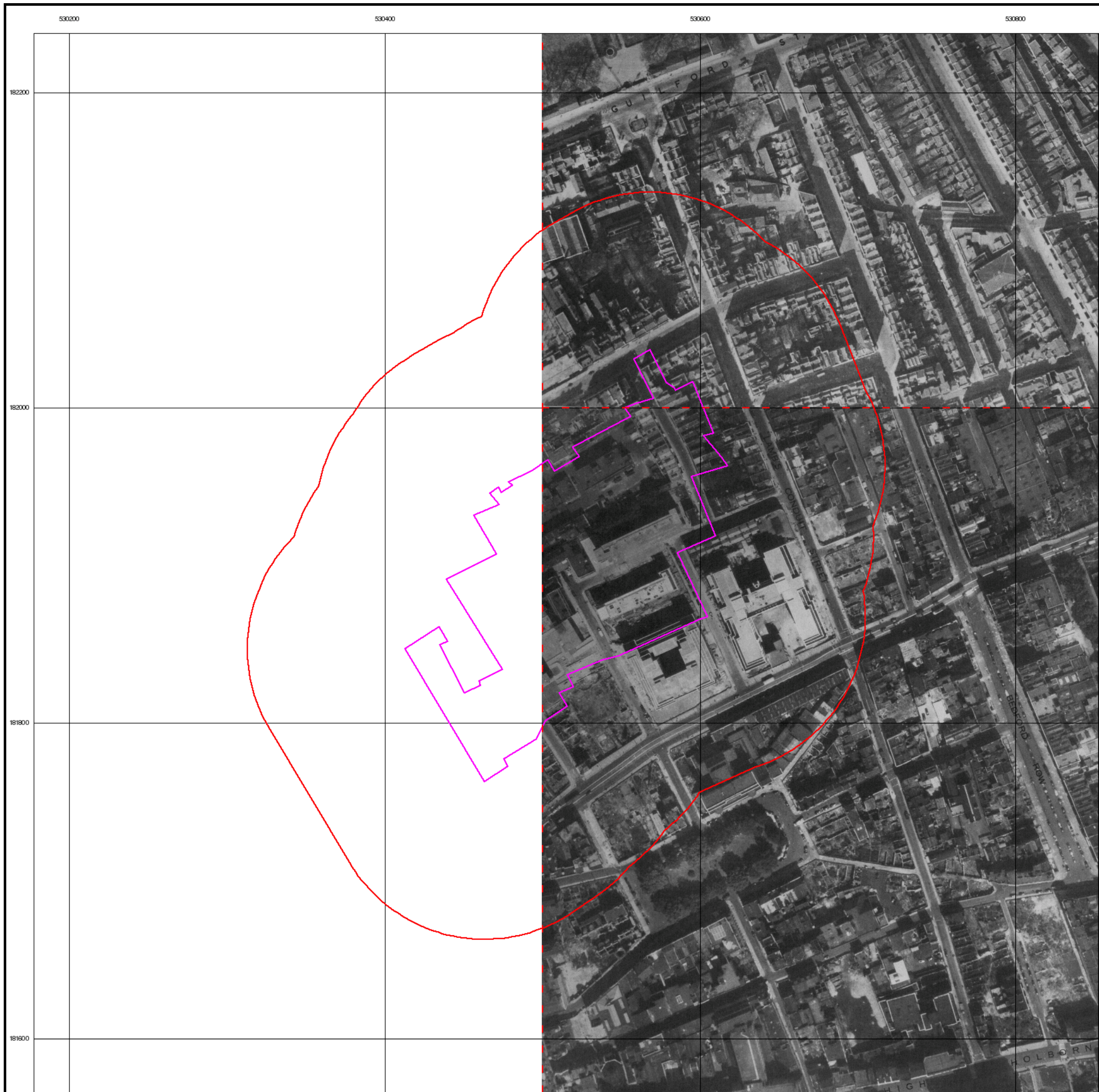


Order Details

Order Number: 37161792_1_1
 Customer Ref: 10907
 National Grid Reference: 530520, 181900
 Slice: A
 Site Area (Ha): 2.42
 Search Buffer (m): 100

Site Details

Tybalds Close, Holborn, London

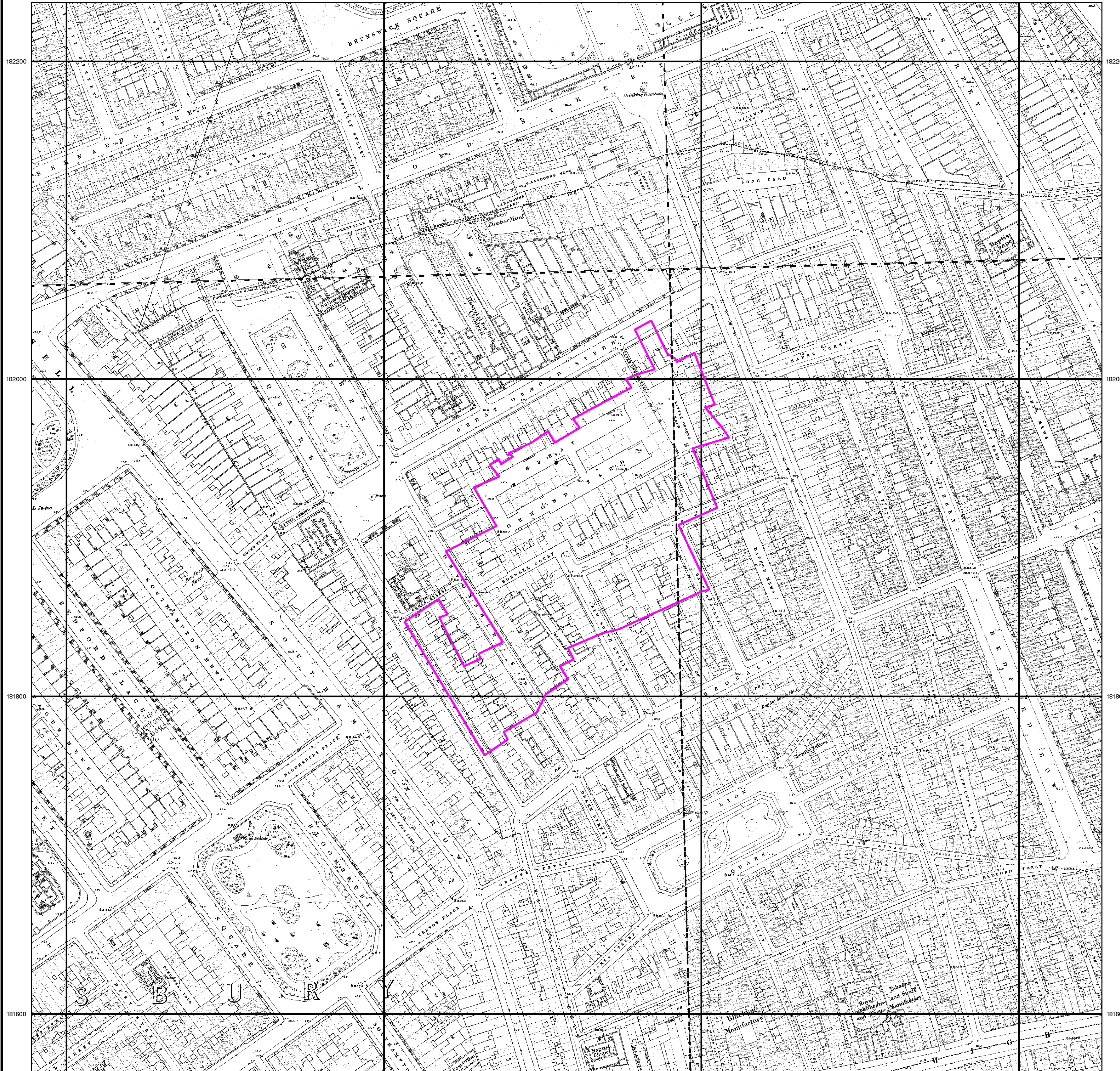


530200

530400

530600

530800



© Crown copyright and Landmark Information Group Limited 2012. All Rights Reserved.

0 100 m



London

Published 1874 - 1875

Source map scale - 1:1,056

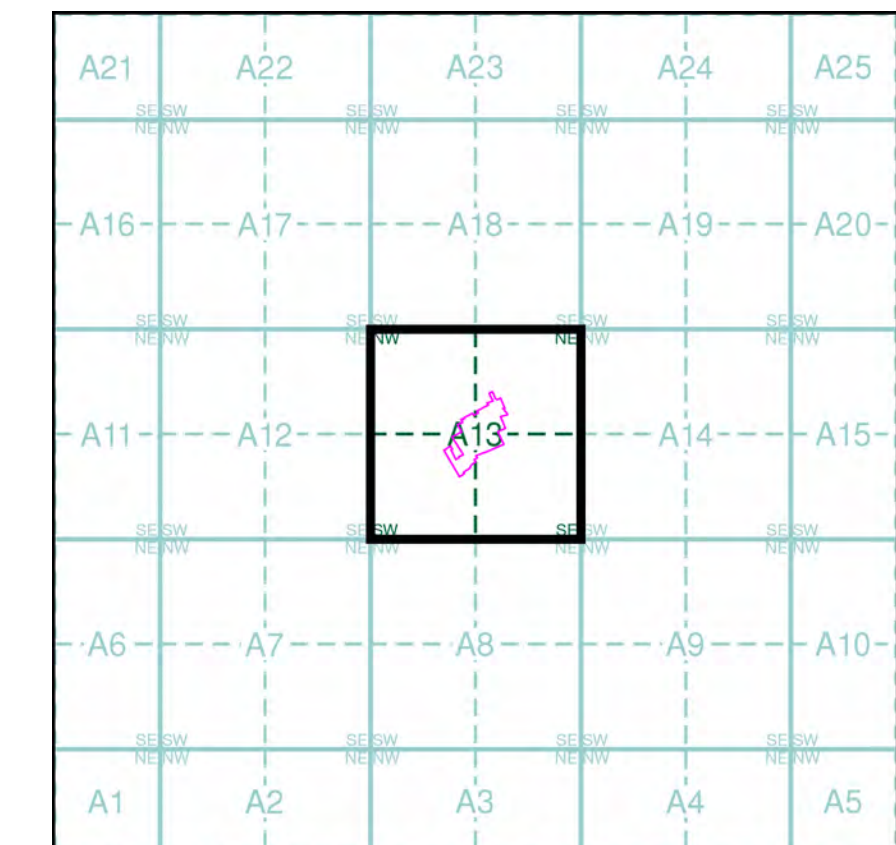
The 1:1056 scale of Ordnance Survey mapping was adopted from Ireland in 1848 and was used to survey towns with a population of over 4000, plus county towns of lesser population, in those counties mapped at the six-inch scale in 1841-55. The scale was the largest scale at which London was mapped by the Ordnance Survey and a 'skeleton' survey of the capital, showing little more than streets, street names, frontages and altitudes, was undertaken between 1848 and 1850. The majority of the 1:1056 surveys were later replaced by 1:500 surveys; although almost all the remainder were revised at this scale, sometimes more than once before 1895. The type of detail shown on the 1:1056 scale is broadly similar to that on 1:500; the apparent omission of minor details such as sewer access points and street lights may be as much a reflection of the generally earlier date of these plans, as of the specification of the map.

Please note: Due to the partial coverage of Historical Town Plans, it is possible that not all segments within an order will contain mapping. Only the segments that have Town Plan coverage will be generated.

Map Name(s) and Date(s)

007_00_043	007_00_044
1874	1874
1:1,056	1:1,056
007_00_053	007_00_054
1875	1875
1:1,056	1:1,056

Historical Town Plan - Segment A13



Order Details

Order Number: 37161792_1_1
 Customer Ref: 10907
 National Grid Reference: 530520, 181900
 Slice: A
 Site Area (Ha): 2.42
 Search Buffer (m): 0

Site Details

Tybalds Close, Holborn, London



Tel: 0844 844 9952
 Fax: 0844 844 9951
 Web: www.envirocheck.co.uk



London

Published 1895 - 1896

Source map scale - 1:1,056

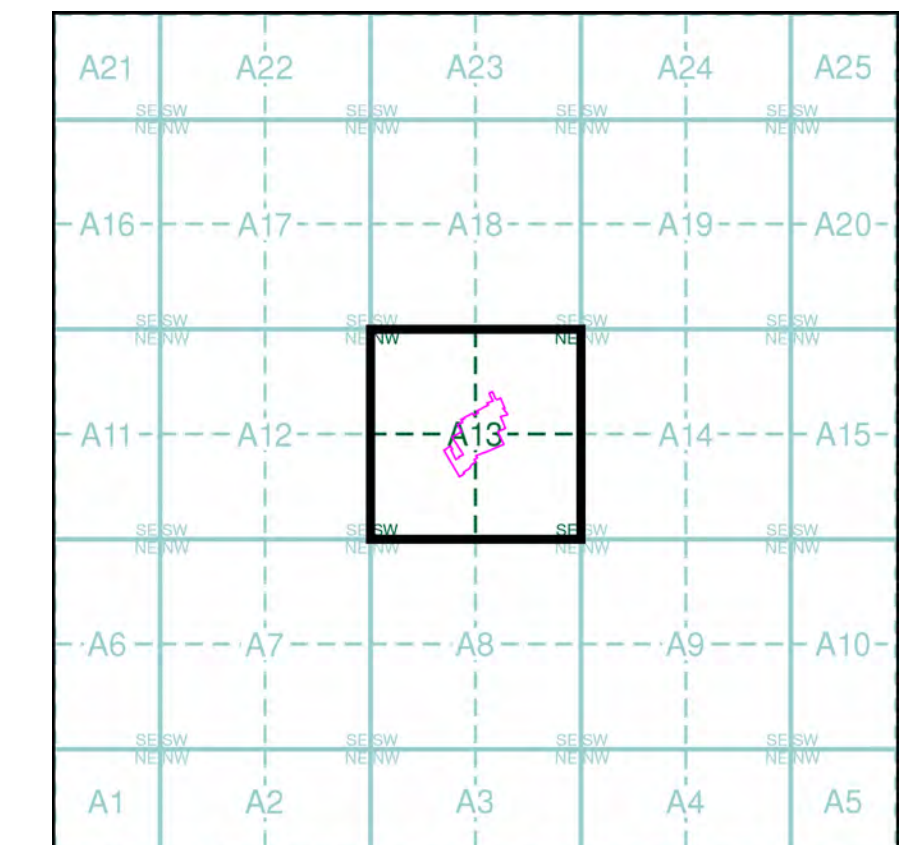
The 1:1056 scale of Ordnance Survey mapping was adopted from Ireland in 1848 and was used to survey towns with a population of over 4000, plus county towns of lesser population, in those counties mapped at the six-inch scale in 1841-55. The scale was the largest scale at which London was mapped by the Ordnance Survey and a 'skeleton' survey of the capital, showing little more than streets, street names, frontages and altitudes, was undertaken between 1848 and 1850. The majority of the 1:1056 surveys were later replaced by 1:500 surveys; although almost all the remainder were revised at this scale, sometimes more than once before 1895. The type of detail shown on the 1:1056 scale is broadly similar to that on 1:500; the apparent omission of minor details such as sewer access points and street lights may be as much a reflection of the generally earlier date of these plans, as of the specification of the map.

Please note: Due to the partial coverage of Historical Town Plans, it is possible that not all segments within an order will contain mapping. Only the segments that have Town Plan coverage will be generated.

Map Name(s) and Date(s)

007_00_043 1895 1:1,056	007_00_044 1896 1:1,056
007_00_053 1895 1:1,056	007_00_054 1896 1:1,056

Historical Town Plan - Segment A13



Order Details

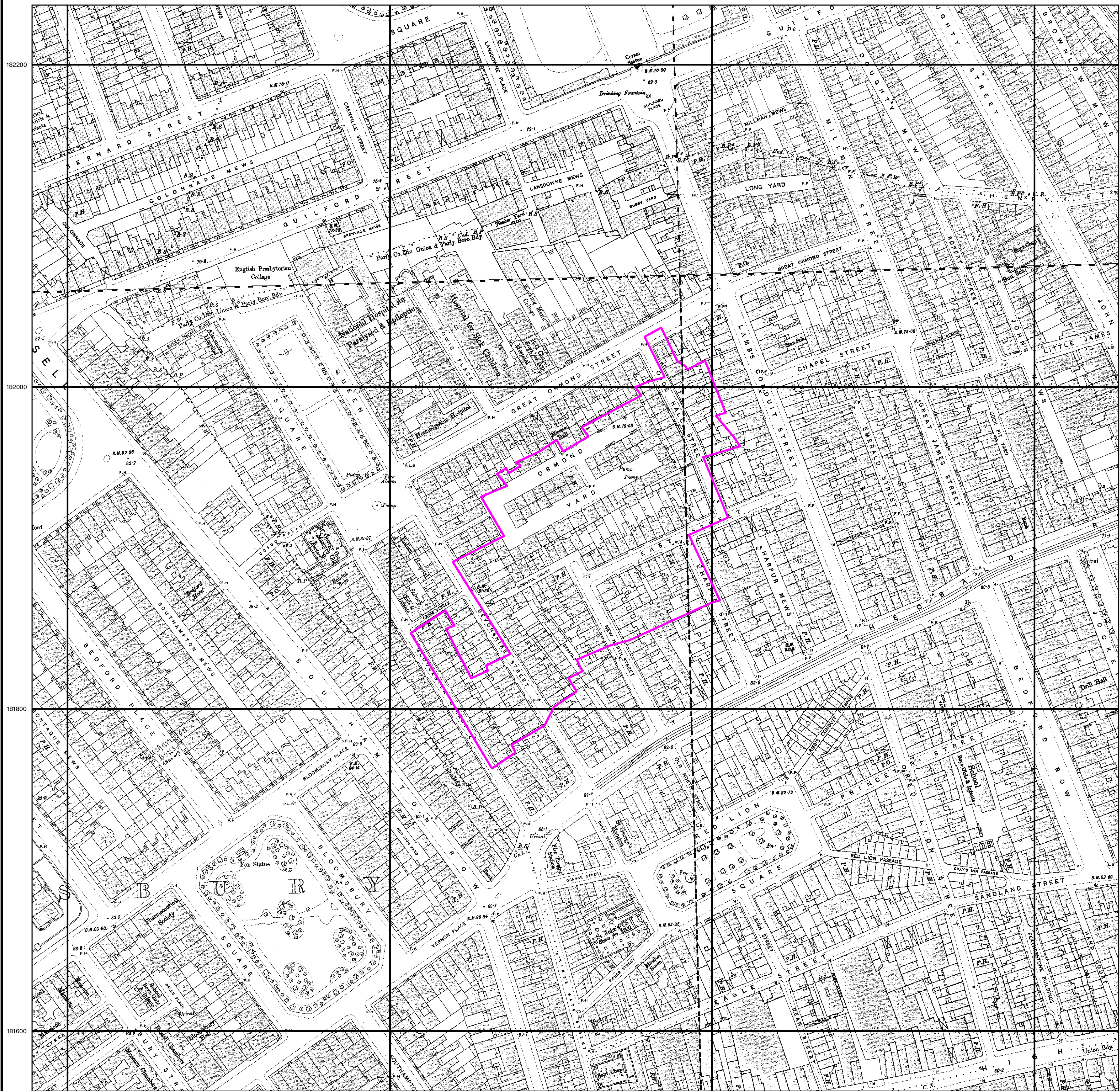
Order Number: 37161792_1_1
 Customer Ref: 10907
 National Grid Reference: 530520, 181900
 Slice: A
 Site Area (Ha): 2.42
 Search Buffer (m): 0

Site Details

Tyalds Close, Holborn, London



Tel: 0844 844 9952
 Fax: 0844 844 9951
 Web: www.envirocheck.co.uk

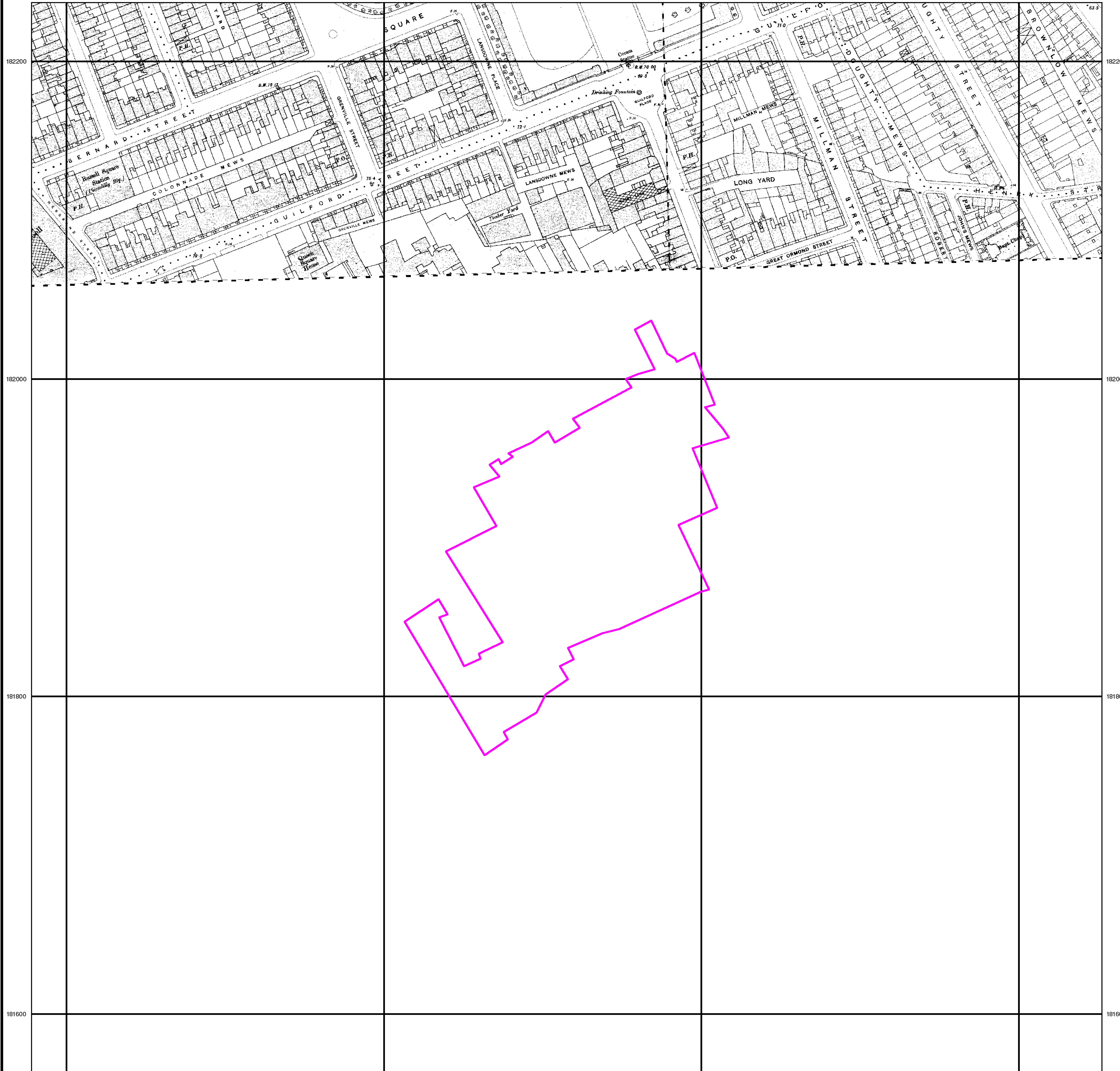


530200

530400

530600

530800



London

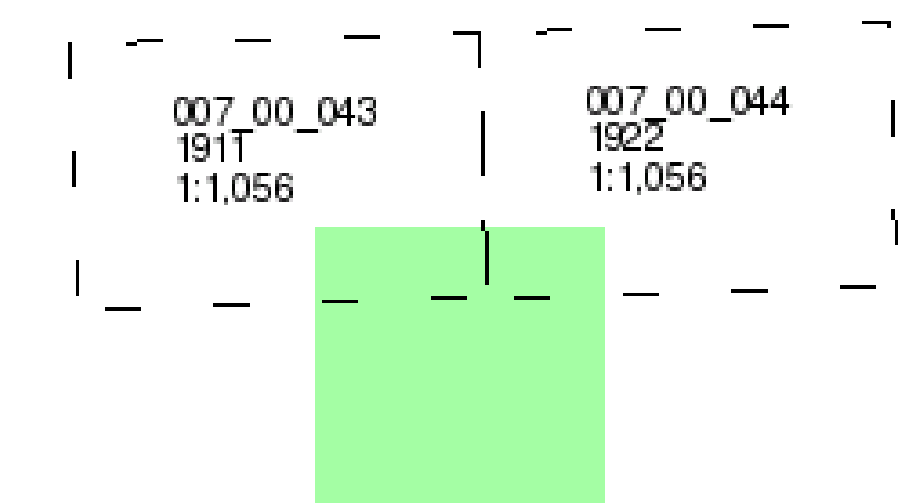
Published 1911 - 1922

Source map scale - 1:1,056

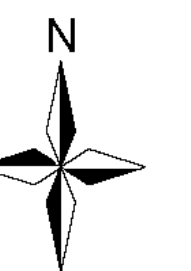
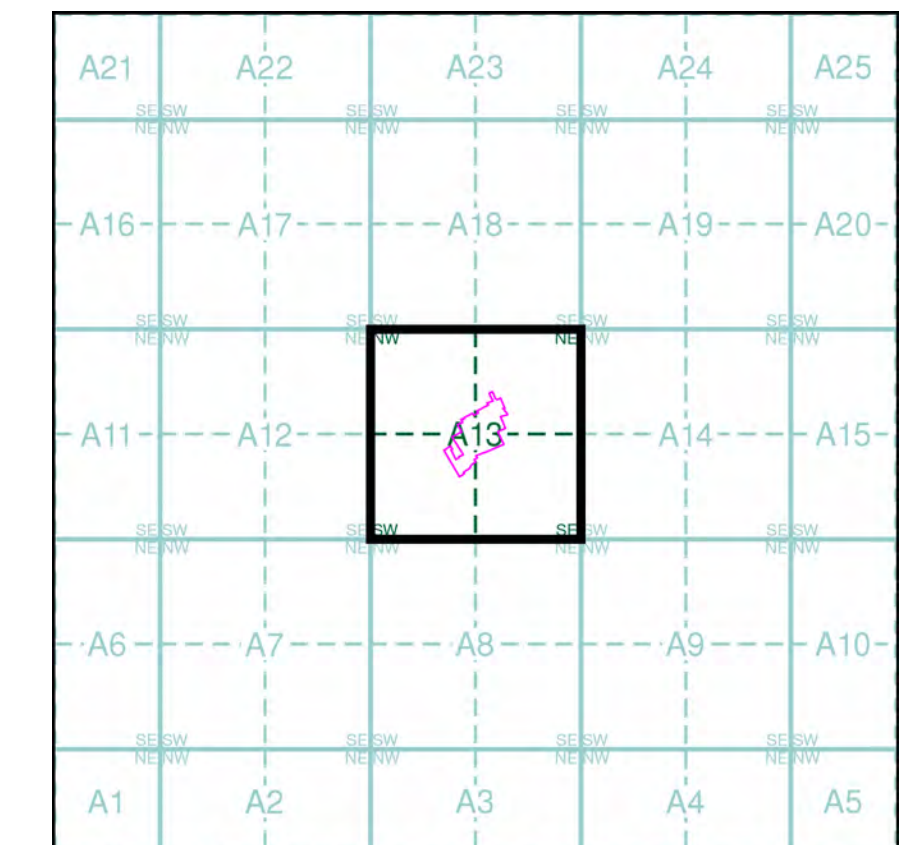
The 1:1056 scale of Ordnance Survey mapping was adopted from Ireland in 1848 and was used to survey towns with a population of over 4000, plus county towns of lesser population, in those counties mapped at the six-inch scale in 1841-55. The scale was the largest scale at which London was mapped by the Ordnance Survey and a 'skeleton' survey of the capital, showing little more than streets, street names, frontages and altitudes, was undertaken between 1848 and 1850. The majority of the 1:1056 surveys were later replaced by 1:500 surveys; although almost all the remainder were revised at this scale, sometimes more than once before 1895. The type of detail shown on the 1:1056 scale is broadly similar to that on 1:500; the apparent omission of minor details such as sewer access points and street lights may be as much a reflection of the generally earlier date of these plans, as of the specification of the map.

Please note: Due to the partial coverage of Historical Town Plans, it is possible that not all segments within an order will contain mapping. Only the segments that have Town Plan coverage will be generated.

Map Name(s) and Date(s)



Historical Town Plan - Segment A13



Order Details

Order Number: 37161792_1_1
 Customer Ref: 10907
 National Grid Reference: 530520, 181900
 Slice: A
 Site Area (Ha): 2.42
 Search Buffer (m): 0

Site Details

Tyalds Close, Holborn, London



Tel: 0844 844 9952
 Fax: 0844 844 9951
 Web: www.envirocheck.co.uk