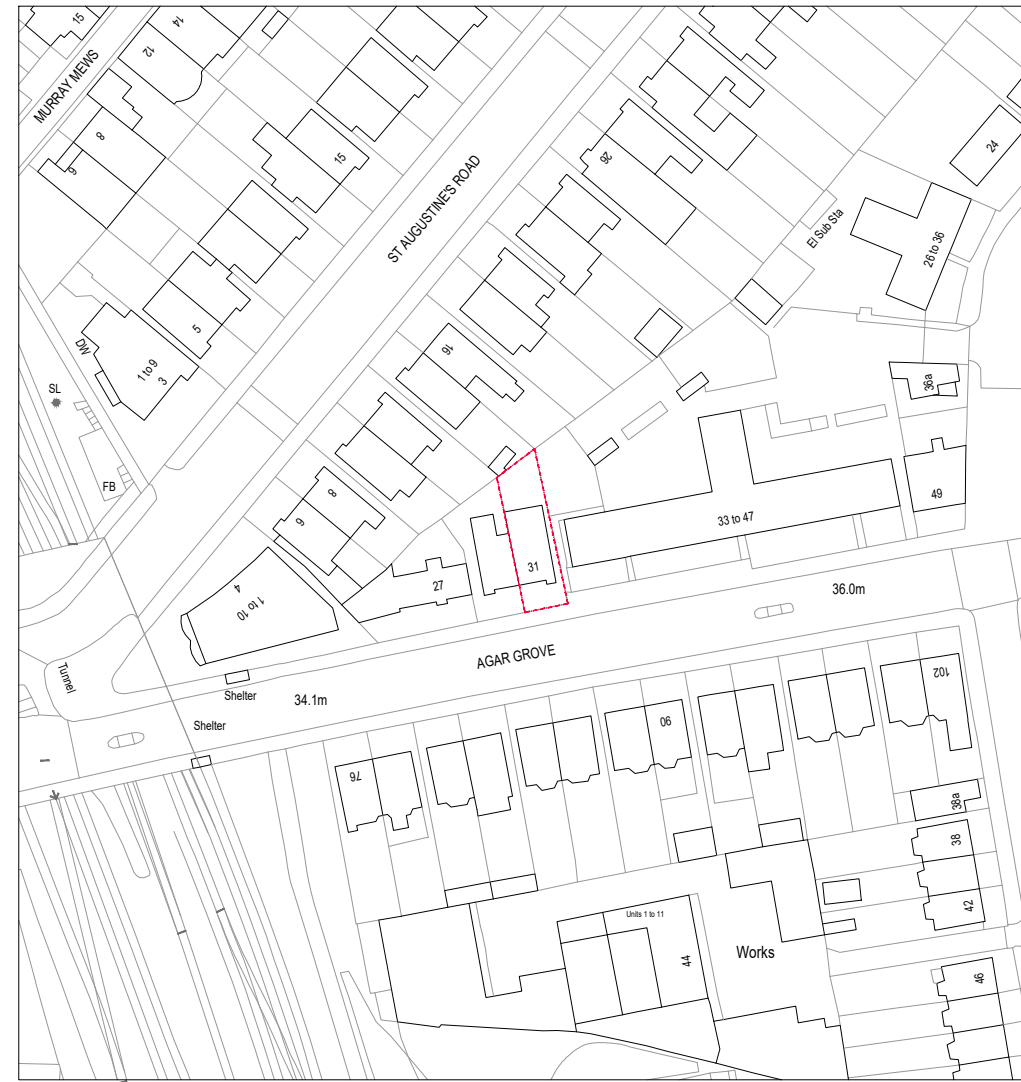
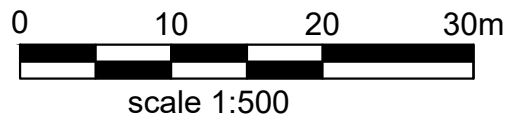
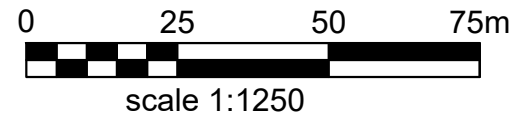




Site Plan



Location Plan



NOTE

1. Do not scale from this drawing.
2. All dimensions to be checked on site by the contractor and such dimensions to be his responsibility.
3. Report all drawing errors, omissions and discrepancies to the architect.
4. This document may be issued in an uncontrolled CAD format to enable others to use it as background information to make alterations and/or additions. In that instance the file will be accompanied by a PDF version. It is for those making such alterations and additions to ensure that they make use of current background information. Tone accepts no liability for any such alterations or additions to the background information or arising out of changes to background information which occur prior to alterations of additions being made.
5. This drawing is copyright.

P1 10/07/21 First Issue

Revisions

Project

31 Agar Grove

Drawing Title

Location Plan

Status

PLANNING

proj no:	zone:	view:	lvl:	role:	number:	status:	rev:
21034				A	1000	P	1

Scale@A3	Date	Drawn	Checked
1/100	20/05/21	KT	EO

tone

t. 01233 642695
w. tone.archi
e. hello@tone.archi