






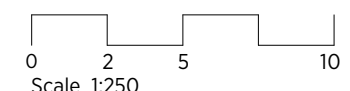
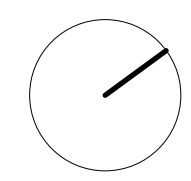
GENERAL NOTES:
 This drawing is copyright of KSR architects.
 This drawing must be read in conjunction with the Designer's Risk Assessment, specification and all other relevant documentation and drawings.
 KSR architects accept no liability for any expense, loss or damage of whatsoever nature and however arising from any variation made to this drawing or in the execution of the work to which it relates which has not been referred to them and their approval obtained.
 Areas are based on unchecked survey and are approximate only.
 Do not scale from this drawing or the digital data, only figured dimensions are to be used. Refer to linear scale for guidance.
 Check all dimensions on site prior to carrying out any works and advise any discrepancy

KEY

-  PAVING TYPE 1
Yorkstone
-  PAVING TYPE 2
Permeable Granite Setts to drive way
(with granite setts edge)
-  PAVING TYPE 3
Granite Setts
-  PAVING TYPE 4
Resin bound Gravel
-  PAVING TYPE 5
Gravel

Notes

Information on front wall and gates will be submitted separately when discharging condition no.3



PLANNING

KSR ARCHITECTS & INTERIOR DESIGNERS
 KSR Architects LLP mail@ksrarchitects.com
 14 Greenland Street t: +44 (0)20 7692 5000
 London NW1 0ND www.ksrarchitects.com

79 Avenue Road

Proposed Hard Landscape Plan

Date: 29/06/21	Status: Planning
Scale: 1:250 @ A3	© KSR Architects
Project Ref: 19004	Drawing No: P011
	Revision: C

IN CONJUNCTION WITH
 MIRA A-Architecture & Engineering