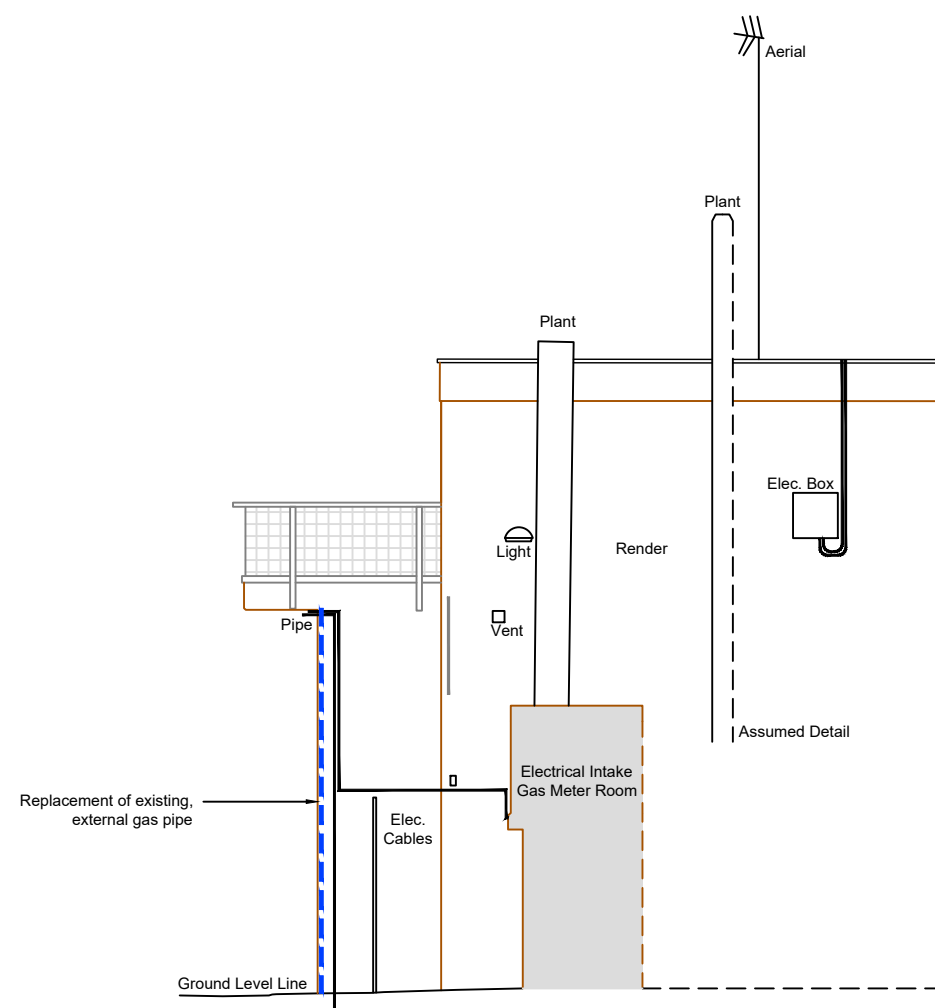


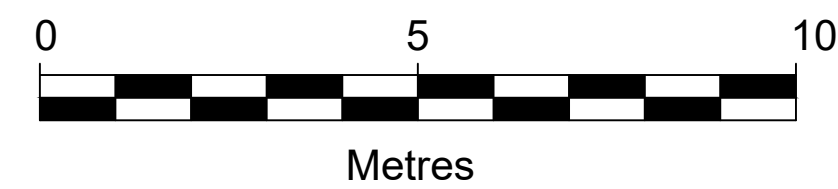
Datum 48.00m

Elevation 11
(East Elevation)

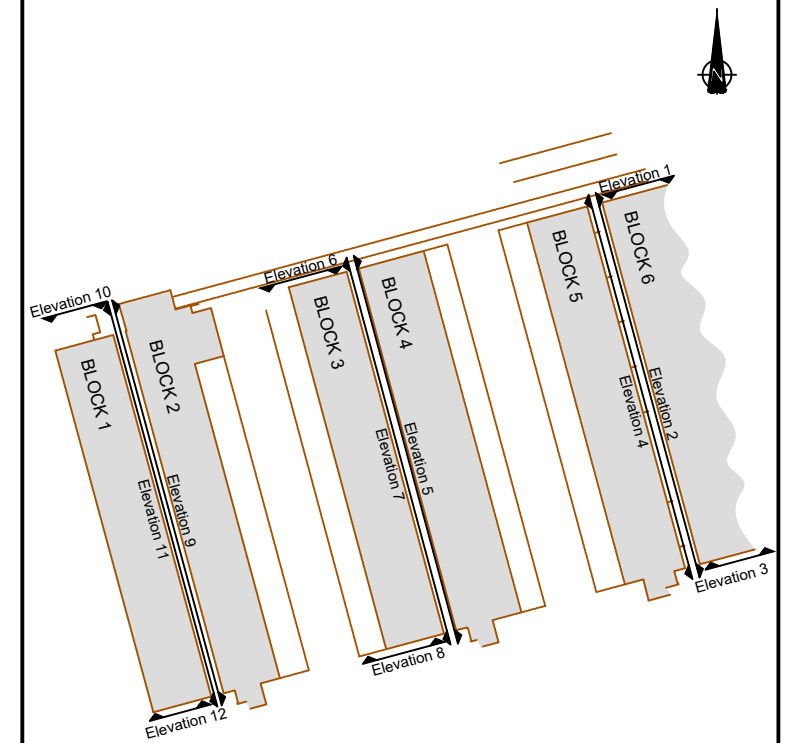


Datum 48.00m

Elevation 10
(North Elevation)



DO NOT SCALE FROM THIS DRAWING



Location of Elevation
Not to Scale

LEGEND

Extent of proposed gas pipework

Proposed gas pipe entry point

NOTES

- Existing gas-using units.
- Existing non-gas users - pipe work only to be installed as shown if there is a future demand.
- Existing external pipe work to No. 24 to be removed - only to be replaced if demanded. For further information in respect of pipe work removal, please see drawing CA11314-009.

REVISION	DETAILS	DATE	ISSUED	APPV
CLIENT	IRIO STRATEGIC PARTNERSHIP			
PROJECT	DUNBOYNE ESTATE, HOLBURN,			
DRAWING TITLE	PROPOSED ELEVATIONS BLOCK 1			
DRG No.	CA11314-010		REV	
DRG SIZE	A1	SCALE	1:100	DATE
DRAWN BY	AW	CHECKED BY	SW	APPROVED BY
CARDIFF TEL 0292 072 9191 WWW.WARDELL-ARMSTRONG.COM				
<input type="checkbox"/> BIRMINGHAM <input type="checkbox"/> LONDON <input type="checkbox"/> MANCHESTER <input type="checkbox"/> NEWCASTLE UPON TYNE <input type="checkbox"/> SHEFFIELD <input type="checkbox"/> STONE ON TRENT				