


PART I

TOWN AND COUNTRY PLANNING ACTS, 1962-1968
APPLICATION FOR PERMISSION TO DEVELOP LAND

1. Name and address of applicant (i.e. developer)
(IN BLOCK LETTERS)

Name **NANCLARES de LANEROLLE**


Address **120 Highgate Road,
London N.W.5**

Applicant's telephone number 

(If applicable) Name and Address of applicant's agent to whom notices or other documents in respect of this application should be sent

Agent's telephone number

I/we hereby apply for permission to carry out the development described in this application and on the attached plans and drawings.

Signed  on behalf of _____ Date **1.6.70**

For office use only

Borough reference **R111/2119**

G.L.C. reference _____

Registered number **9068**

Date received _____

Copies required

2. Full address or location of the land to which application relates.	120 Highgate Road, London N.W.5.
3. (a) Brief particulars of the proposed development including the purpose or purposes for which the land and/or buildings are to be used. (b) State what the proposal involves. (Delete the items which do not apply.) (c) Is this application submitted as:- (See notes)	(a) Cross-over (b) (i) New building (ii) Alterations (iii) Change of use (iv) Renewal of a permission previously granted for a limited period (c) (i) An application for full planning permission (ii) An outline application only (iii) An application under Section 40 only
4. State the purpose or purposes for which the land and/or buildings:- (a) are now used (b) if vacant, were last used and the period of use (c) were used on 1st July, 1948, if known	(a) _____ (b) _____ (c) _____
5. State whether the proposed development involves the construction of a new, or the alteration of an existing, access to or from a highway, (a) pedestrian, (b) vehicular, (c) both.	(a) _____ (b) _____ (c) both. Alteration of existing access
6. State whether permission is desired for permanent development or use, or for a limited period, and if the latter for what period.	permanent
7. List of drawings and plans submitted with the application. (See notes).	Drawing no. 106 A-03
8. (a) State gross floor area of proposed building/s. (b) State gross area of land or building/s affected by proposed change of use (if more than one use involved please state gross area of each use).	(a) _____ (b) _____

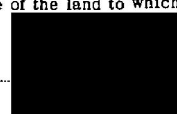
CERTIFICATE UNDER SECTION 16 OF THE TOWN AND COUNTRY PLANNING ACT, 1962

CERTIFICATE A. (See notes)

I hereby certify

1. that ~~the applicant is~~ ^{* I am} the estate owner in respect of the fee simple* of every part of the land to which this application relates,

2. that none of the land to which the application relates constitutes or forms part of an agricultural holding.

Signed  on behalf of _____ Date **1.6.70**

* Delete as appropriate