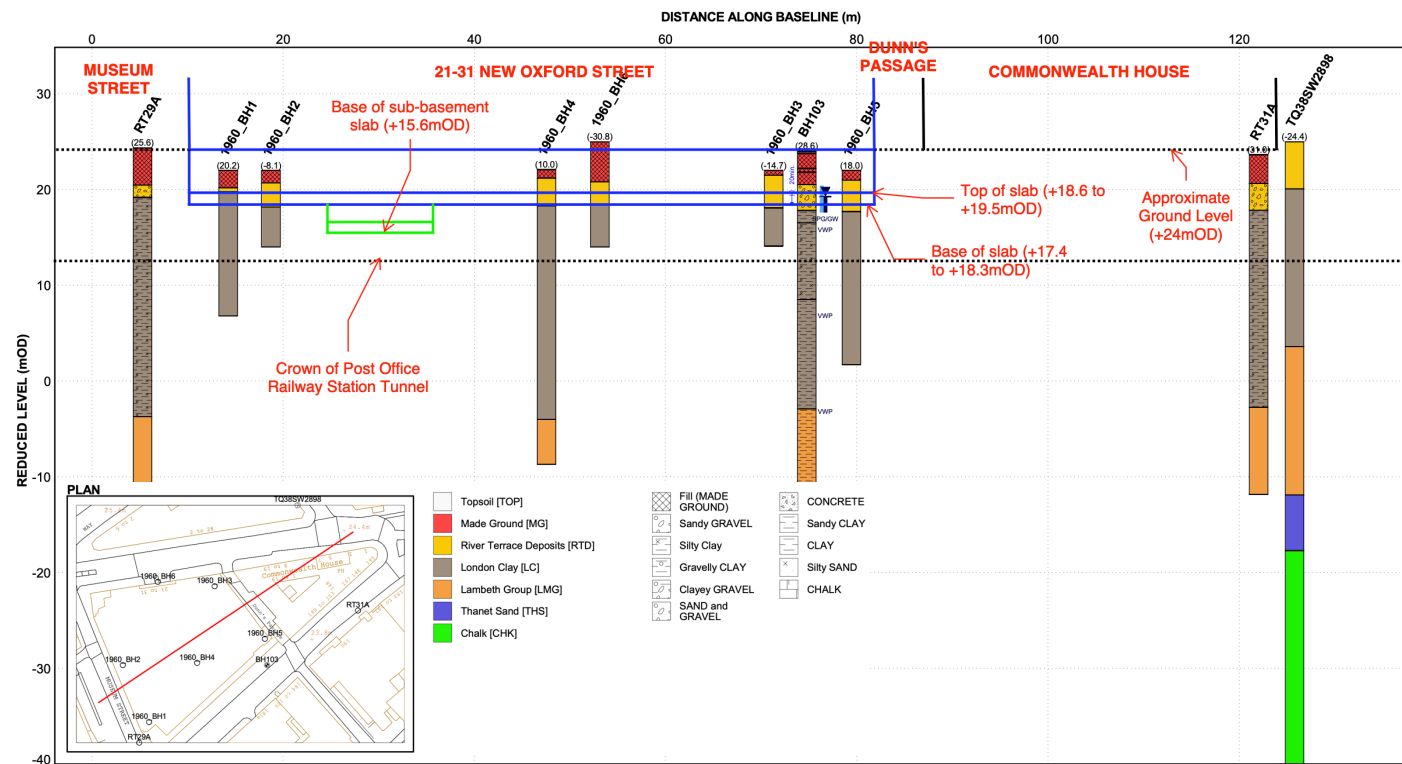


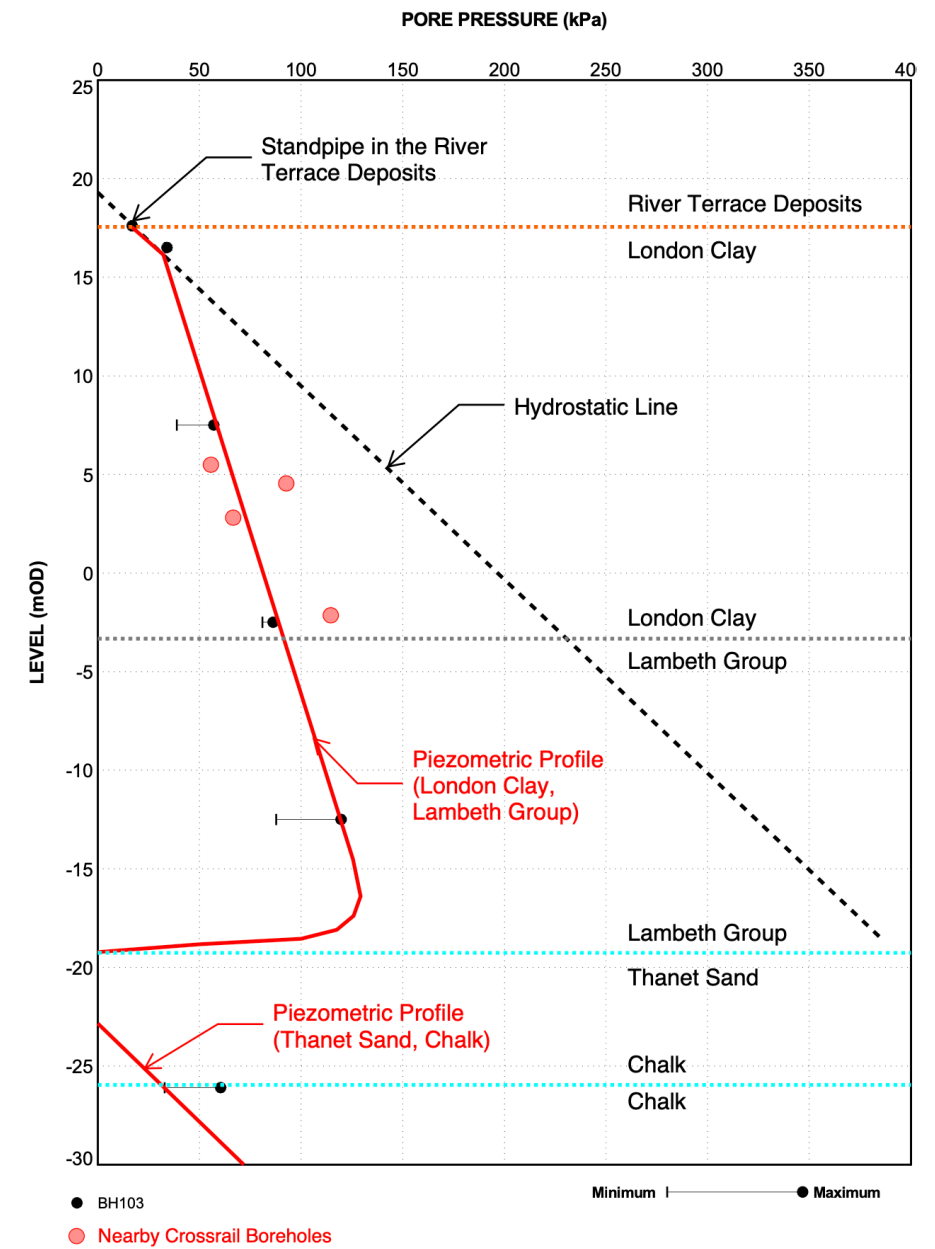
Source: Ground Movements and Central Line Tunnel Capacity Calculations report prepared by Ove Arup & Partners Ltd, June 2015.

Figure 6.7 North-south geological cross-section through the Post Building



Source: Ove Arup & Partners Ltd.

Figure 6.8 West-east geological cross-section through the Post Building



Source: Ove Arup & Partners Ltd.

Figure 6.9 Porewater pressure profile within the strata underlying the Post Building



7. Additional Assessments

7.1. Post Office Tunnels Ground Movement Assessment

- 7.1.1. A ground movement assessment has been conducted to determine the impact of the proposed works on the underlying Post Office tunnels and to address Scoping Point 5.4.
- 7.1.2. The impact of the construction works associated with the Museum Street, Vine Lane, High Holborn and West Central Street developments has been assessed using a combination of the Oasys Pdisp and Plaxis 3D software packages, in general accordance with thresholds set by the Royal Mail Group asset protection team.
- 7.1.3. The Oasys Pdisp assessment simulates full *greenfield* conditions, where the effects of any structural stiffness from the proposed development and tunnel lining are not considered. The Plaxis 3D assessment allows full modelling of the effects of the substructure structural stiffness and soil-structure interaction of the proposed movement-control and settlement-reducing piles beneath the Museum Street core, however the impact of tunnel lining stiffness has conservatively not been considered.
- 7.1.4. The tunnel deformations induced by ground movements have been assessed in the short- and long-term conditions, accounting for time-dependent ground movements and load redistribution.
- 7.1.5. Soil parameters have been selected based on historical borehole information from BGS and London Borough of Camden Planning Portal and previous experience on projects in the vicinity of the proposed development. These parameters will be validated through post-planning ground investigation works. The assessment will then be revised.
- 7.1.6. The alignments of the Post Office tunnels have been based on a line and level survey undertaken by SOCOTEC Monitoring UK Limited in September 2020.
- 7.1.7. The assessment indicates that the induced displacements, radii of curvature and radial distortions of all tunnels are within the Royal Mail Group criteria.

7.2. Central Line Ground Movement Assessment

- 7.2.1. A ground movement assessment has been conducted to determine the impact of the proposed works on the LUL Central Line assets to the north.
- 7.2.2. The impact of the construction works associated with the West Central Street development has been assessed using the Oasys Pdisp software package, in general accordance with thresholds set by the LUL asset protection team. The Oasys Pdisp assessment simulates full *greenfield* conditions, where the impact of any structural stiffness from the proposed development and tunnel lining are not considered.
- 7.2.3. The tunnel deformations induced by ground movements have been assessed in the short- and long-term conditions, accounting for time-dependent ground movements and load redistribution.
- 7.2.4. Soil parameters have been selected based on historical borehole information from BGS and London Borough of Camden Planning Portal and previous experience on projects in the vicinity of the proposed development. These parameters will be validated through post-planning ground investigation works. The assessment will then be revised if necessary.

- 7.2.5. The modelled locations of the Central Line tunnels have been modelled based on archive and as-built information provided by LUL.

- 7.2.6. Whilst the asset protection team has not set specific criteria to be satisfied, the induced displacements, radii of curvature and radial distortions of all tunnels are within generally adopted criteria for similar assessments.

7.3. Crossrail Ground Movement Assessment

- 7.3.1. A ground movement assessment has been conducted to determine the impact of the proposed works on the Crossrail running tunnel to the south of the site.
- 7.3.2. The impact of the construction works associated with the Museum Street, Vine Lane and High Holborn has been assessed using the Oasys Pdisp software package, in general accordance with thresholds set by the Crossrail asset protection team. The Oasys Pdisp assessment simulates full *greenfield* conditions, where the impact of any structural stiffness from the proposed development and tunnel lining are not considered.
- 7.3.3. The tunnel deformations induced by ground movements have been assessed in the short- and long-term conditions, accounting for time-dependent ground movements and load redistribution.
- 7.3.4. Soil parameters have been selected based on historical borehole information from BGS and London Borough of Camden Planning Portal and previous experience on projects in the vicinity of the proposed development. These parameters will be validated through post-planning ground investigation works and the assessment will then be revised if necessary.
- 7.3.5. The modelled location of the Crossrail tunnel has been based on as-built information provided by the Crossrail asset protection team.
- 7.3.6. The assessment indicates that the induced displacements, radii of curvature and radial distortions of all tunnels are within the Crossrail criteria.

7.4. Thames Water Ground Movement Assessment

- 7.4.1. A ground movement assessment has been conducted to determine the impact of the proposed works on the TWUL assets in close proximity to the site.
- 7.4.2. The impact of the construction works associated with the Museum Street, Vine Lane, High Holborn and West Central Street has been assessed using the Oasys Pdisp and Xdisp software packages, in general accordance with typical thresholds set by the TWUL asset protection team. The Oasys Pdisp and Xdisp assessments simulate full *greenfield* conditions, where the impact of any structural stiffness from the proposed development and tunnel lining are not considered.
- 7.4.3. The ground movement assessment has been carried out in general accordance with guidance set out in CIRIA C760 and takes into the account the construction methodology and site-specific ground and groundwater conditions.
- 7.4.4. The deformations induced by ground movements have been assessed in the short- and long-term conditions, accounting for time-dependent ground movements and load redistribution.



- 7.4.5. Soil parameters have been selected based on historical borehole information from BGS and London Borough of Camden Planning Portal and previous experience on projects in the vicinity of the proposed development. These parameters will be validated through post-planning ground investigation works and the assessment will then be revised if necessary.
- 7.4.6. The modelled locations of the TWUL assets have been based on wastewater and clean water utilities plans provided by the asset protection team.
- 7.4.7. The assessment indicates that the induced displacements, rotations and increases in strain of all assets are within TWUL criteria..

7.5. UKPN Ground Movement Assessment

- 7.5.1. A ground movement assessment has been conducted to determine the impact of the proposed works on the UKPN substations proposed to be installed on the ground floor of High Holborn and in the north of Vine Lane.
- 7.5.2. The impact of the construction works associated with the Museum Street, Vine Lane and High Holborn has been assessed using Plaxis 3D, in general accordance with thresholds set by the UKPN asset protection team. The Plaxis 3D assessment allows full modelling of the effects of the substructure structural stiffness and soil-structure interaction of the proposed movement-control and settlement-reducing piles beneath the Museum Street core.
- 7.5.3. The substations deformations induced by ground movements have been assessed in the long-term conditions, accounting for the increment of ground movement following installation of the substations associated with the dissipation of excess pore water pressure.
- 7.5.4. Soil parameters have been selected based on historical borehole information from BGS and London Borough of Camden Planning Portal and previous experience on projects in the vicinity of the proposed development. These parameters will be validated through post-planning ground investigation works and the assessment will then be revised if necessary.
- 7.5.5. The location of the UKPN substations has been based on information provided by the project team.
- 7.5.6. The assessment indicates that the induced differential settlements are within the UKPN criteria.



8. Construction Methodology / Engineer Statements

8.1. Supplementary Structural Engineer Reports

- 8.1.1. Supplementary reports prepared by the structural engineer for the proposed development, Meinhardt, are included in Appendix E and contain detailed information regarding the proposed temporary and permanent works, construction sequencing and design criteria.
- 8.1.2. The following sub-sections summarise construction methodology information and include engineer statements relevant to the Basement Impact Assessment.

8.2. Outline Temporary and Permanent Works Proposals

- 8.2.1. It is proposed at this stage to construct the Vine Lane basement using a *bottom-up* methodology. The existing ramp will be backfilled to ground level prior to installed the secant pile wall.
- 8.2.2. The Selkirk House superstructure will be demolished prior to construction works commencing in the existing basement.
- 8.2.3. The basement extension at West Central Street will be formed by underpinning the existing Party Wall to a minimum of 300mm below the proposed raft formation level.
- 8.2.4. Standard means and methods of excavation are expected to be suitable to excavate the basement, based on the ground conditions proven by historical site investigation works. This will be confirmed by the upcoming supplementary site-specific ground investigation.
- 8.2.5. The Vine Lane basement excavation will be restrained by a combination of secant pile walls along the eastern, northern and north-west edges, and existing underpins in the south-west corner.
- 8.2.6. Design of the retaining walls and temporary propping shall be carried out in accordance with the relevant Eurocodes, non-conflicting codes of practice, and associated design best practice.

8.3. Ground Movement and Damage Impact Assessment

- 8.3.1. A ground movement assessment of the surrounding buildings has been carried out in general accordance with the guidance set out with CIRIA C760 and takes into account the construction methodology and site- specific ground and groundwater conditions. The full assessment report has been included as Appendix C.
- 8.3.2. All structures / properties within the zone of influence of the proposed development have been assessed.
- 8.3.3. The following assumptions have been made within the ground movement assessment:
- The existing West Central Street shallow footings and the proposed underpins and raft foundations are founded above the water surface table in the Lynch Hill Gravels.
 - The Vine Lane secant pile wall is toed at 14.0mOD (approximately 11m-long) within the London Clay Formation.
 - The temporary horizontal propping of the existing Selkirk House basement retaining walls during the proposed local breaking out and infilling works results in negligible additional lateral wall deflection.
 - The surrounding buildings included in the ground movement assessment are founded at ground level.
 - The walls of the above-mentioned buildings are assumed to behave as equivalent beams.

- 8.3.4. The ground movements resulting from the works comprise deformations arising from the following mechanisms:
- Installation of the secant pile walls and underpins.
 - Bulk excavation works.
 - Heave and settlement of the Lynch Hill Gravels and London Clay Formation due to unloading, load redistribution and long-term loading.
- 8.3.5. The CIRIA C760 ground movement curves adopted to model the installation of the secant piles have been reduced by 50%, in line with guidance from the technical paper published by Ball & Langdon (2014).
- 8.3.6. The following structures were assessed, having been identified as falling within the zone of influence of the proposed development:
- 236SA.01 – 236SA.05: 236 Shaftsbury Avenue.
 - 234SA.01 – 234SA.05: 234 Shaftsbury Avenue.
 - 232SA.01 – 232SA.04: 232 Shaftsbury Avenue.
 - 230SA.01 – 230SA.06: 230 Shaftsbury Avenue.
 - 228SA.01 – 228SA.04: 228 Shaftsbury Avenue.
 - 14WCS.01 – 14WCS.04: 14 West Central Street.
 - 5GS.01 – 5GS.06: 5 Grape Street.
 - 7GS.01 – 7GS.06: 7 Grape Street.
 - 9GS.01 – 9GS.06: 9 Grape Street.
 - 11GS.01 – 11GS.04: 11 Grape Street.
 - 13GS.01 – 13GS.04: 13 Grape Street.
 - 15GS.01 – 15GS.08: 15 Grape Street.
 - 17GS.01 – 17GS.08: 17 Grape Street
 - 167HH.01 – 167HH.04: 167 High Holborn.
 - 45NOS.01 – 45NOS.04: 45 New Oxford Street.
 - 16WCS.01 – 16WCS.04: 16 West Central Street.
 - 43NOS.01 – 43NOS.06: 43 New Oxford Street.
 - 33NOS.01 – 33NOS.06: 33 New Oxford Street.
 - PO.01 – PO.03: The Post Building.
- 8.3.7. In accordance with the Burland Scale, the potential damage impacts are assessed not to be greater than *Category 1 – Very Slight*.
- 8.3.8. The maximum anticipated vertical and horizontal ground movements in the surrounding pathways and highways due to the installation of the embedded retaining structures and excavation of the proposed basement are 7mm and 13mm, respectively. Maximum settlements increase to 25mm in the long-term, after the construction of the proposed structures; the maximum horizontal displacement remains at 13mm. It is noted that these movements represent an upper bound value; actual ground movements are anticipated to be of lesser magnitude.
- 8.3.9. The expected ground movements resulting from the proposed Vine Lane works are proposed to be limited by a single level of temporary propping, which will be installed during the basement excavation phase.
- 8.3.10. The following mitigation measures are proposed to reduce ground movements and damage:



- Design of the secant pile wall, underpinning, and temporary propping measures will be carried out in accordance with the relevant Eurocodes, non-conflicting codes of practice, and associated design best practice.
- Construction of the retaining wall will be performed by an experienced ground engineering contractor.
- Construction of the underpins will be performed by an experienced specialist underpinning contractor.
- Frequent monitoring of neighbouring properties is proposed to be carried out during excavation works, to validate ground movement predictions against reality.
- A monitoring-trigger-action plan that identifies trigger levels, responsible personnel and actions to be followed in the event of a trigger level exceedance will be developed.
- Stiff high-level propping will be incorporated into the temporary works design of the Selkirk House basement works and Vine Lane basement excavation so as to provide high stiffness earth retention systems. Design details regarding minimum wall flexural stiffness, prop stiffness and arrangement will be defined as part of detailed design development and will take cognisance of the results of the scheme ground movement assessments.
- Designated areas for stacking and storing materials behind the embedded retaining wall should be identified. These should be located away from sensitive structures. The design of the retaining wall should incorporate an appropriate surcharge load to the rear of the wall, to capture effects of stacking and storing materials, vehicle traffic, existing buildings, etc.
- Additional scheme ground movement assessments have been performed in order to review the impact of the scheme on various third-party assets. These assessments will be further refined based on the ongoing scheme development. Various assets, including Royal Mail Group, LUL, Crossrail, TWUL and UKPN, have been assessed and found to satisfy the deformation criteria / limits set by each asset protection team.

8.4. Control of Construction Works

- 8.4.1. Following the selection of a Principal Contractor, a Construction Method Statement should be developed, which will cover the items outlined in this section in detail.
- 8.4.2. Work method statements and logistics strategies will be developed for the main stages of the construction works, outlining the means and methods of safely carrying out the works. Key risks and associated mitigation measures will also be detailed.
- 8.4.3. Details of temporary propping and temporary works required should be developed to ensure structural stability is maintained throughout demolition, excavation and basement works. Outline construction sequence proposals developed by the design team are included in Appendix B.
- 8.4.4. Groundwater control and dewatering measures will be developed to ensure that the excavation remains dry throughout the duration of construction works. However, a full groundwater cut-off system at Vine Lane is envisaged at this time, therefore only nominal groundwater inflow is anticipated during the works, which will be dealt with locally by pumping. Similarly, materials in hydraulic connectivity with the Lynch Hill Gravels aquifer are not anticipated to be encountered during breaking out works in the Selkirk House basement. In the instance that hydraulic connectivity is proven during the supplementary site-specific ground investigation works, mitigation measures would be deployed.
- 8.4.5. Construction traffic management plans and environmental considerations for the site, including site waste management and noise / vibration / dust mitigation, should also be developed.
- 8.4.6. A detailed structural monitoring strategy will be developed to control construction works and maintain movements / damage impacts that are within the predicted limits and tolerances. This will include the following:

- A structural monitoring layout plan of instrumentation / survey points / critical sections, especially for the Grade II listed 43-45 New Oxford Street, Bloomsbury Public House and Queen Alexandra Mansions in close proximity to the site.
- Monitoring of the earth retention systems (West Central Street underpins, Vine Lane secant pile wall and existing underpins, and Selkirk House reinforced concrete retaining walls) to enable continuous review of vertical and lateral deflections.
- Programme / frequency of monitoring.
- Trigger values derived for each of the structures within the zone of influence of the proposed works.
- Contingency actions and project team lines of responsibility in the management of the monitoring works.

8.5. Foundation Sizing and Design

- 8.5.1. Sizing and design of the proposed Museum Street, Vine Lane and High Holborn shallow foundations and bearing piles have been carried out in accordance with guidance provided in the *Substructure Bearing and Pile Capacities* technical note prepared by A-squared (ref. 1084-A2S-XX-XX-TN-Y-0009-00), included in Appendix D.
- 8.5.2. The Museum Street shallow bearing footings have been sized based on an *allowable* bearing capacity of 250kPa in the London Clay, and the serviceability performance of the footings have been verified explicitly by the design team.
- 8.5.3. The Museum Street bearing pile safe working loads do not consider any shaft-friction generation about 15.5mOD (the underside of the existing Selkirk House raft foundation) due to the potential presence of significant thicknesses of mass concrete backfill. The depth to which concrete backfill is present will be confirmed by post-planning ground investigation works.
- 8.5.4. The global stability and serviceability performance of the Museum Street core piled-raft hybrid foundation has been verified by A-squared in the *Museum Street Piled Raft Foundation Design Summary* technical note (ref. 1084-A2S-XX-XX-TN-Y-0013-00), included in Appendix D and based on RIBA Stage 3 design and loading information provided by Meinhardt. The maximum absolute and differential settlements of the raft are anticipated to be 43mm and $1\sqrt{600}_n$, respectively.
- 8.5.5. Checks of the performance of the Vine Lane and High Holborn raft foundations are included in the *Museum Street Piled Raft Foundation Design Summary*, and indicate that the foundation systems meet relevant Eurocode 7 ultimate and serviceability limit state criteria.



9. Basement Impact Assessment

9.1. Conceptual Site Model

- 9.1.1. The ground conditions of the site generally comprise Made Ground and Lynch Hill Gravels overlying the London Clay Formation, Lambeth Group, Thanet Sands and Chalk.
- 9.1.2. The site and the general surrounding areas are relatively flat. The site has an external elevation of approximately 25.0mOD.
- 9.1.3. Groundwater monitoring indicates that a perched groundwater table is present within the Lynch Hill Gravels at approximately 20.0mOD.
- 9.1.4. The 1 Museum Street site currently comprises the 17-storey Selkirk House tower and NCP car park with two levels of basement and a further partial basement level. The West Central Street site is currently occupied by four terraced three- to four-storey commercial and retail buildings with a single-level shared basement.
- 9.1.5. The proposed development at the 1 Museum Street site comprises the demolition of Selkirk House, excavation of the Vine Lane basement, and constructed of the 21-storey Museum Street, six-storey High Holborn and five-storey Vine Lane buildings. The development at West Central street will comprise a series of new and refurbished building rising to six storeys.
- 9.1.6. The following foundation systems will be implemented across the site.
- **Museum Street:** Within the existing basement, new discrete shallow footings at column locations and a new hybrid piled raft foundation system beneath the core will be constructed approximately 2m above the lowest point of the top of the existing raft, with large portions of the existing basement refurbished and reused. Several bearing piles will also be constructed for columns landing outside of the basement to the north and east, as within the basement along its southern perimeter.
 - **Vine Lane:** A new raft foundation system will be constructed, replacing any existing substructure elements present in that location. The raft will be tied into a new secant wall toed approximately 4m below the proposed formation level.
 - **High Holborn:** A new raft foundation system will be constructed on the top of the existing raft. The existing single-storey basement will be backfilled above the new raft to ground level.
 - **West Central Street:** The existing basement and foundations will be retained below new columns, with limited basement extensions via underpinning above the anticipated groundwater table and new raft foundations introduced where required.
- 9.1.7. Neighbouring buildings have been conservatively assumed to be founded near surface for the purposes of this BIA.
- 9.1.8. The development site is bounded by public highways to the north, south and east, with West Central Street dissecting the site. The distance from the proposed basement excavation works to the nearest highway/footpath is approximately 2.5m.
- 9.1.9. Royal Mail Group Post Office tunnels are present directly beneath the site at a depth of approximately 17m bgl.
- 9.1.10. LUL Central Line tunnels are present to the north of the site 20-25m beneath New Oxford Street.
- 9.1.11. A Crossrail running tunnel is present to the south of the site approximately 13m beneath High Holborn.
- 9.1.12. Various TWUL sewers and clean water pipes surround the site on all sides.

- 9.1.13. Two new UKPN substations will be installed on site following completion of the superstructure construction: on the ground floor of High Holborn and in the north of Vine Lane .

- 9.1.14. The proposed development may result in limited impact/cosmetic damage to the neighbouring buildings. Any potential damage will be mitigated by appropriate construction means and methods (such as temporary propping/shoring, controlled excavation operations and robust underpinning proposals).

9.2. Land Stability / Slope Stability

- 9.2.1. It is assumed that all new substructure elements will be founded on the Lynch Hill Gravels, London Clay Formation or Lambeth Group, which are considered to be suitable founding strata.
- 9.2.2. A ground movement assessment has concluded that ground movements caused by the demolition, excavation and construction works associated with the proposed development will be limited. The upper bound damage category for surrounding structures within the *zone of influence* of the proposed development has been assessed as *Category 1 - Very Slight*, in accordance with the Burland Scale. The maximum anticipated horizontal and vertical displacements in adjacent highways/pathways due to the installation of embedded retaining structures and bulk excavation are 13mm and 7mm, respectively.
- 9.2.3. It is noted that due to the adopted parameters, assumptions, and analysis methods, the ground movements outlined in this BIA can be considered as unlikely to be exceeded values. It is anticipated that the actual ground movements will be of a lesser magnitude to the values presented herein.
- 9.2.4. The BIA presents a summary of the key considerations and design decisions implemented to reduce the impact of the proposed works on the adjacent Category A and B trees. The proposed removal of other Category C trees is noted anticipated to impact the proposed development and surrounding areas.
- 9.2.5. Assessments of the impact of the proposed works on the Post Office tunnels, Central Line tunnels, Crossrail tunnel, TWUL utilities and UKPN substations within and around the site boundary indicate that induced movements do not exceed the relevant stakeholders' criteria.
- 9.2.6. The BIA has concluded that the risks to the adjacent properties, slopes, trees, and infrastructure (including ultimate and serviceability limit state considerations) is limited and will be mitigated in a reasonable fashion as part of design development.
- ### 9.3. Hydrology and Groundwater Flooding
- 9.3.1. The BIA has concluded that there is a low risk of groundwater flooding due to the proposed development.
- 9.3.2. The BIA has concluded that the proposed Vine Lane basement will cut-off any existing perched groundwater flow paths that may currently pass through the permeable Lynch Hill Gravels, as it is embedded within the London Clay Formation. This aspect should be reviewed in detail following the conclusion of the site-specific ground investigation works.
- 9.3.3. The existing Selkirk House basement is anticipated to be founded in the London Clay Formation. The proposed post-planning supplementary ground investigation works will confirm this assumption and the development of any groundwater mitigation measures in the unlikely event that these are required.
- 9.3.4. The BIA has identified that the proposed Vine Lane basement pile wall and underpins will create a cut-off to any existing groundwater flow paths that currently pass through the site, as they will be embedded within the underlying low permeability



London Clay Formation. Based on a review of currently available ground investigation information, a hydrogeological gradient across the site is not anticipated. The presence of a hydrogeological gradient will be confirmed during post-planning ground investigation works, and, if non-static groundwater is identified, the requirement for a hydrogeological assessment will be reviewed.

9.4. Hydrology, Surface Water Flooding and Sewer Flooding

- 9.4.1. The BIA has concluded that there are potential impacts to the wider hydrological environment. It is anticipated that the design of the works will largely mitigate such impacts through a robust scheme surface water drainage design and a Flood Risk Assessment.



Appendix A: Geotechnical and Geo-environmental Desk Study Report

Museum Street

Geotechnical and Geo-environmental Desk Study Report





Project Name	Museum Street
Project Number	1084
Client	Meinhardt (UK) Ltd on behalf of Labs Selkirk House Ltd
Document Name	Geotechnical and Geo-environmental Desk Study Report

This document has been prepared for the sole benefit, use and information of Meinhardt (UK) Ltd for the purposes set out in the document or instructions commissioning it. The liability of A-squared Studio Engineers Ltd in respect of the information contained in this document is as per the A-squared Terms & Conditions and will not extend to any third party. All concepts and proposals are copyright © February 2021. Issued in commercial confidence.

A-squared Studio Engineers Ltd
One Westminster Bridge Rd
London, SE1 7XW

020 7620 2868
contact@a2-studio.com
www.a2-studio.com

Prepared by	Checked by	Approved by
Hamed Shariff MEng(Hons)	P. Smith BEng(Hons), MSc, DIC, CEng, MICE	A. Nikolic BEng(Hons), MSc, DIC, CEng, MICE, MSt(Cantab)
Senior Engineer	Associate	Director

Document Reference	Status	Revision	Issued by	Date
1084-A2S-XX-XX-RP-Y-0001-00	First Issue	00	HS	29.10.2019
1084-A2S-XX-XX-RP-Y-0001-01	Revision for Planning – refer to Section 1.3 for list of key changes	01	HS	08.02.2021

Contents

1.	Introduction.....	1
2.	Development Site.....	2
3.	Geological Setting.....	7
4.	Environmental Setting	12
5.	Proposed Development	17
6.	Preliminary Contaminated Land Risk Assessment	19
7.	Closing Remarks	22

Appendices

- Appendix A: Site Visit Photographs
- Appendix B: Envirocheck Report



1. Introduction

A-squared Studio Engineers Ltd (A-squared) has been engaged by Meinhardt (UK) Ltd (Meinhardt) to prepare a desk study in support of the detailed planning application being submitted by Labs Selkirk House Ltd ('the Applicant') to the London Borough of Camden ('the Council') for the redevelopment of the land at Selkirk House, 1 Museum Street, 10-12 Museum Street, 35-41 New Oxford Street and 16A-18 West Central Street, London, WC1A 1JR ('the site').

The detailed planning application seeks planning permission for the following description of development:

“Redevelopment of the existing NCP car park and former Travelodge Hotel at 1 Museum Street with a mixed-use scheme, providing office, residential, and town centre uses at ground floor level. Remodelling and extension of 10-12 Museum Street, 35-41 New Oxford Street, and 16A-18 West Central Street to provide further town centre ground floor uses and residential floorspace, including affordable housing provision. Provision of new public realm including a new pedestrian route through the site to link West Central Street with High Holborn.”

The proposed development has evolved through an extensive pre-application and wider stakeholder consultation process, which has included collaborative discussions with the Council, Greater London Authority, Transport for London, Historic England, and a number of other key stakeholders.

The proposed development provides the opportunity to regenerate this strategically important site through the demolition and refurbishment of the existing poor-quality buildings and replacement with a highly sustainable mixed-use development. The proposed development will deliver all the key master planning requirements and uses specified by the Local Plan (2017), the Holborn Vision and Urban Strategy (2019), and the Draft Site Allocations Plan (2020), providing the opportunity to deliver a wide range of planning and public benefits.

1.1. Study Aims and Objectives

The desk study provides a preliminary assessment of the proposed development with regards to ground engineering considerations and potential geo-environmental risks.

Based on information available in the public domain, the desk study makes preliminary recommendations regarding:

- The identification of geo-hazards that may affect design and construction operations.
- Identification of hazards and associated risk of potential ground contamination.
- Recommendations for future ground investigation.

The outcomes of this desk study are of a preliminary nature and have been developed based on information current at the time of writing. The information provided herein has been compiled in order to support design development and is not suitable for detailed design or scheme costing purposes.

1.2. Information Sources

The principal sources of information provided by the project team, which have informed the preliminary assessments presented herein, include the following:

- Architectural drawings produced by DDSHA, dated January 2021.
- RIBA Stage 3 drawings of proposed 1 Museum Street and West Central Street developments produced by Meinhardt (UK) Ltd, dated February 2021.
- Archive drawings of the existing Selkirk House development provided by Meinhardt (UK) Ltd.
- Sketches and drawings prepared by Meinhardt (UK) Ltd.

- *Envirocheck Report* for 1 Museum Street and West Central Street prepared by Landmark Information Group, dated September 2019 (ref: 217730197_1_1).
- *Planning Permission and Third Party Asset Approvals Overview* prepared by A-squared Studio Engineers Ltd, dated September 2019 (ref: 1084-A2S-XX-XX-TN-Y-0001-00).

1.3. Key Changes from Previous Revision

The key changes to the *Geotechnical and Geo-environmental Desk Study Report* between Revision 00 and Revision 01 (the current revision) are summarised below:

- Inclusion of findings from a second site walkover carried out in July 2020 to cover areas that were not accessible during the initial walkover in October 2019.
- Revision of Section 5 (*Proposed Development*) based on changes to the proposed scheme between October 2019 and February 2021.
- Revision of Section 6 (*Preliminary Land Contamination Risk Assessment*) based on the new proposed site use and findings from the second site walkover.
- Exclusion of Section 7 (*Geotechnical Design and Considerations*) as the content in this section has been superseded by the RIBA Stage 3 design evolution, ground engineering technical notes prepared by A-squared, and project team multi-disciplinary reports.
- Exclusion of Section 8 (*Outline Ground Investigation Scope*), which has been superseded by the *Ground Investigation Specification* prepared by A-squared (ref. 1084-A2S-XX-XX-SP-Y-0001-00).



2. Development Site

2.1. Development Location and Regional Geography

The site is located within the Holborn and Covent Garden Ward of the London Borough of Camden. The site comprises a number of individual different buildings within the red line area, shown in Figure 2.1, which includes Selkirk House (1 Museum Street), 10-12 Museum Street, 35-41 New Oxford Street and 16A-18 West Central Street. For the purposes of this report, the site will be referred to as the 1 Museum Street and West Central Street plots in the south and north of West Central Street, respectively, shown in Figure 2.2(c).

The site is bounded by High Holborn to the south, Museum Street to the east and New Oxford Street to the north, with the rear of the properties fronting Grape Street forming the western boundary. West Central Street dissects the site and separates out Selkirk House from the New Oxford Street and West Central Street block (known as the West Central Street component of the site).

Selkirk House comprises a 17-storey building, which includes two basement levels, and a further partial basement level. Based on a review of archive information, the basement excavation is supported by reinforced concrete walls which extended from ground level into the London Clay and the structures above are supported by columns and core walls landing on shallow pad and raft foundations. Mass concrete backfill of up to 6m-thick is expected to be encountered behind the reinforced concrete walls and between the shallow foundations.

Selkirk House is occupied by the former Travelodge hotel building and NCP car park. The former Travelodge building provided overspill accommodation from the primary Travelodge hotel building on the opposite side of High Holborn, however, the hotel use at the site ceased all operation in June 2020. At lower levels there is an NCP car park set across basement to second floor level.

The West Central Street buildings are predominantly in retail use at ground floor level fronting New Oxford Street. The basement, first and second floors of No. 39 – 41 are in office use with the upper floors of 35 – 37 being in residential use. No's 16a, 16b and 18 West Central Street were previously in use as a nightclub at basement level with offices above.

Drawings and models of the existing structures on site are shown in Figure 2.2.

The West Central Street component of the site falls within the Bloomsbury Conservation Area. There are no listed buildings on the site, however, Grade II listed buildings adjoin the site boundary at 43-45 New Oxford Street and 16 West Central Street. No. 33-41 New Oxford Street, 10-12 Museum Street and 16A-18 West Central Street are each identified as 'positive contributors' in the Conservation Area Appraisal. The shopfronts at numbers 10 and 11 Museum Street are identified separately as positive contributors to the Conservation Area. Selkirk House sits outside of the Conservation Area boundary which runs along West Central Street.

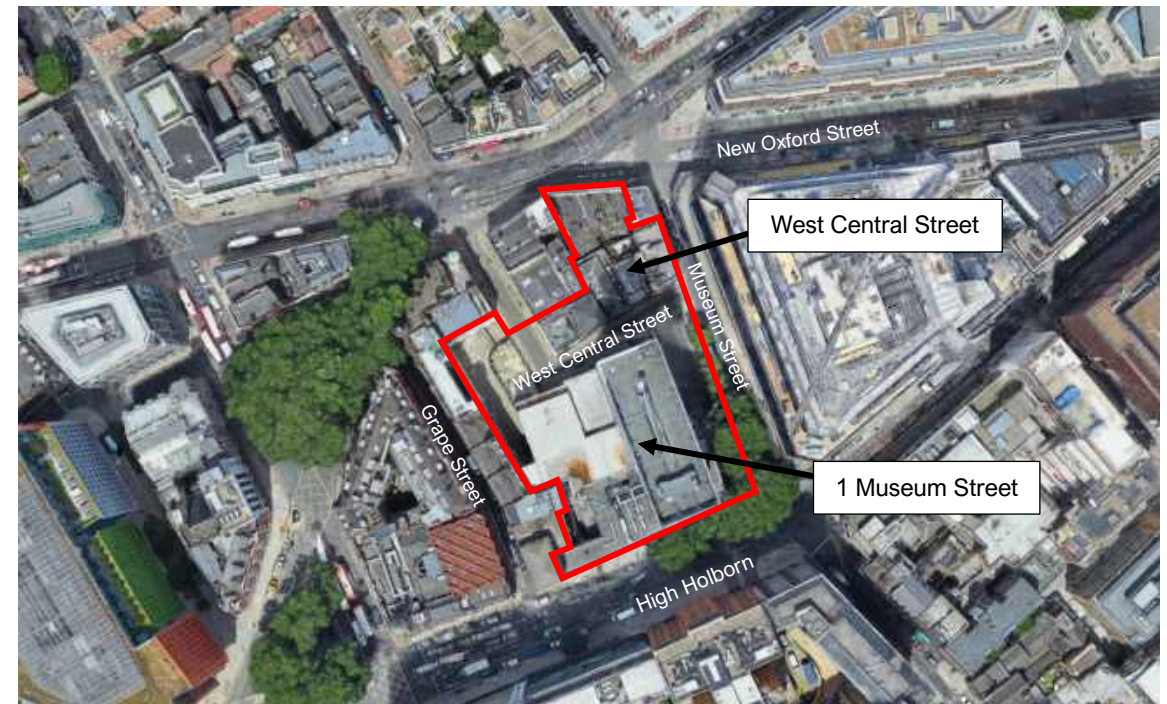
The site is located in close proximity to a number of well known, large-scale developments including, Centre Point, Central St Giles, and the Post Office Building development directly adjacent. Notably, further to the north of the site lies the British Museum.

The site benefits from a PTAL rating of 6b being close to three underground stations, namely Holborn to the east, Tottenham Court Road to the south-west (also including the future Crossrail station) and Covent Garden to the south. This area of London is very well served by bus routes on High Holborn and New Oxford Street. High Holborn and New Oxford Street are also on the London Cycle Network and experience high levels of commuter cycling.

There are high levels of pedestrian movements in the area surrounding the site and this is expected to increase when Crossrail opens. The site is situated within an urban island bounded and fragmented by a busy multi-lane, one-way system.

Public realm improvements are being brought forward as part of the West End Project, which will link in with the popular tourist routes from either Leicester Square or Covent Garden to the British Museum. Works are currently under way on the West End Project and this will make significant improvements, easing congestion and rebalancing the priority of public realm towards the pedestrian and cyclist.

There are no surface water features within 500m of the site. New Oxford Street, 33 and 43 to 45 New Oxford Street, and 14 to 16 West Central Street form the northern site boundary, High Holborn and Museum Street bound the site to the south and east, respectively, and the site is bounded by 3 to 17 Grape Street to the west.

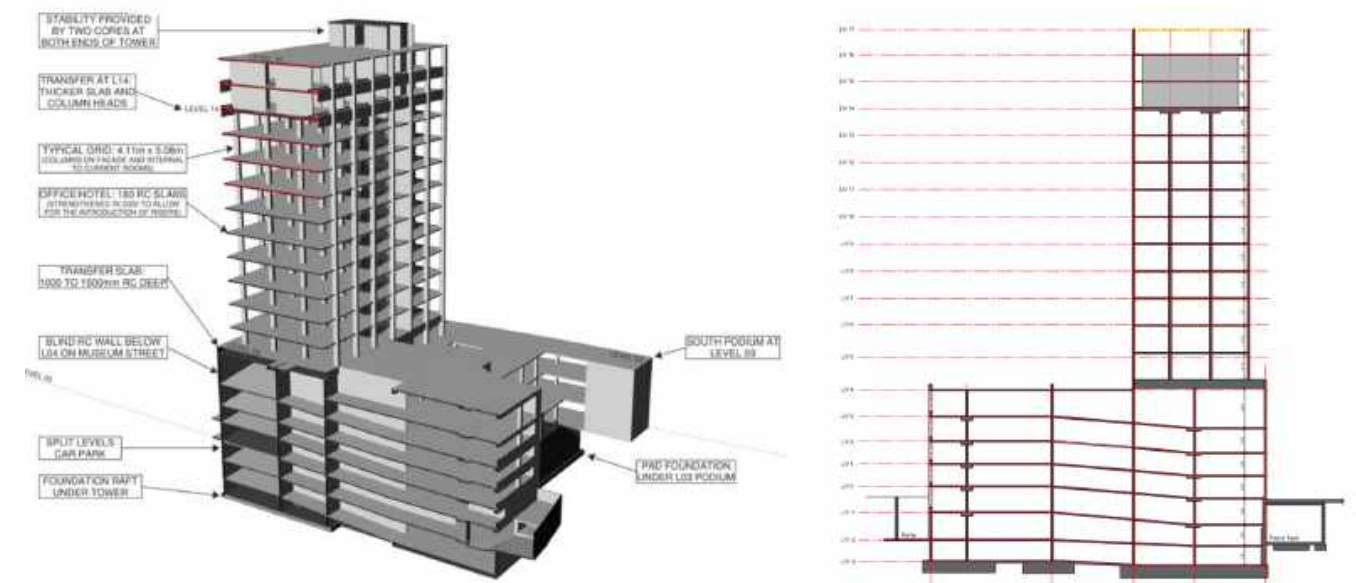


Approximate site boundary marked in red. Image courtesy of Google.

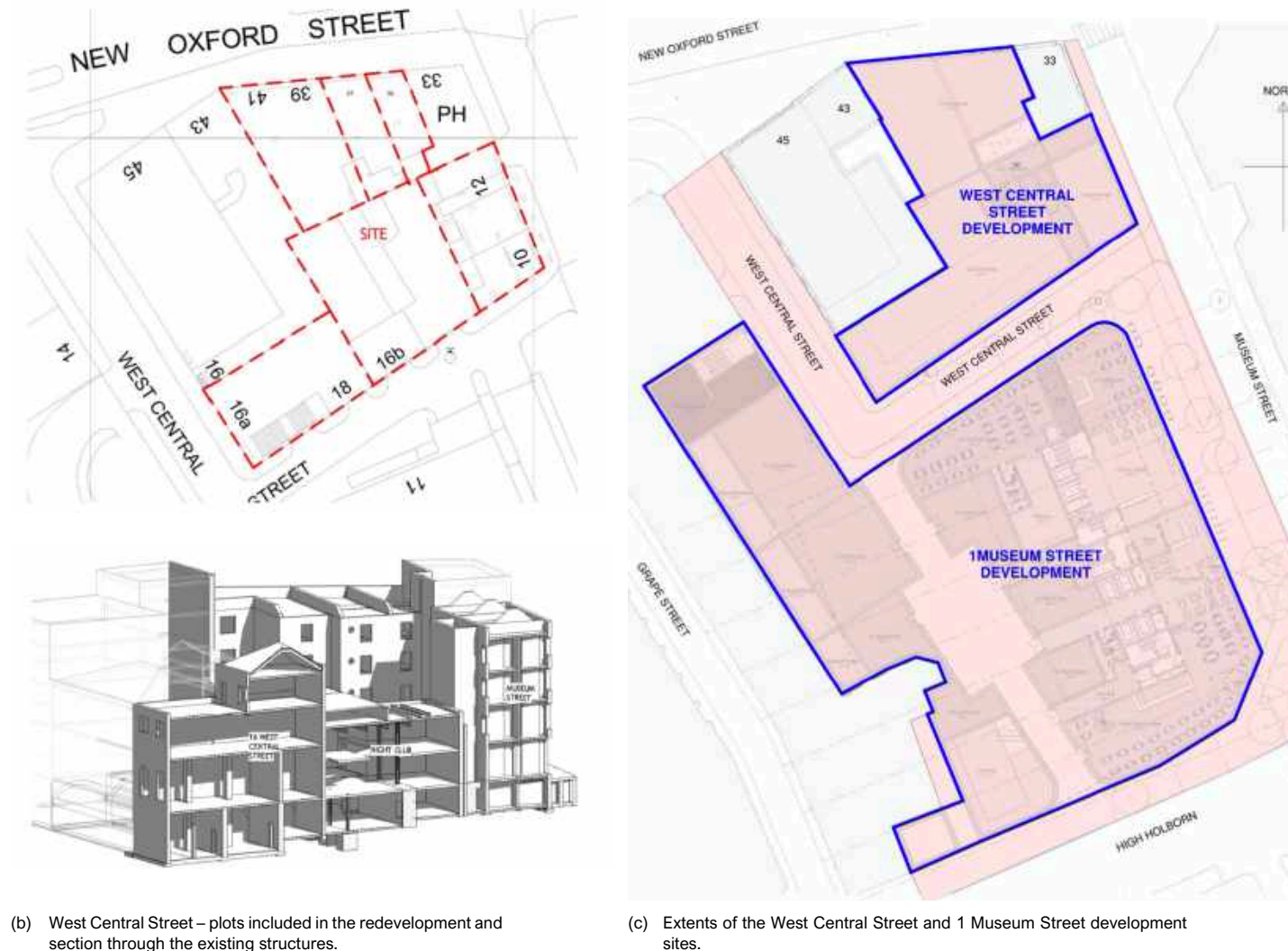
Figure 2.1 Location of the proposed development

Local developments surrounding the site include interspersed commercial, residential and office buildings in all directions, comprising four- to ten-storey structures. All developments typically comprise various construction materials such as reinforced concrete, steel, glass and masonry. There are no high-rise structures within close proximity of the proposed development.

Notable buildings in close proximity to the site include the British Museum approximately 200m to the north, Centre Point Tower 300m to the west, and St. George's Church 100m to the northeast.



(a) Selkirk House – 3D render of (left) and west-east section through (right) the existing structure



Information provided by Meinhardt (UK) Ltd.

Figure 2.2 Drawings and models of the existing structures on site

2.2. Site Walkover – October 2019

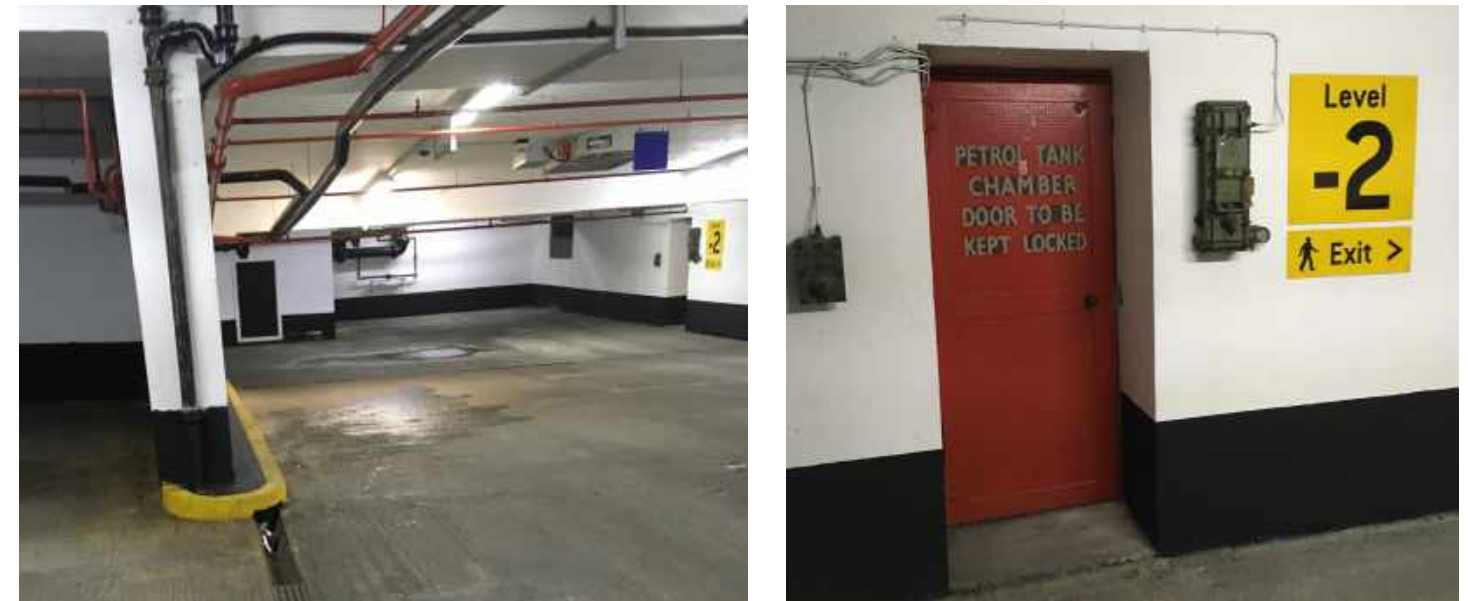
A site walkover was carried out at the site on the 3rd October 2019 by a representative of A-squared to evaluate the existing site conditions. A description of the site, as noted during the site walkover, is provided below. A selection of photographs taken during the site walkover are included in the following sections of this report and in Appendix A.

The central area of the 1 Museum Street site comprised a dated multi-storey carpark, comprising six storeys, operated by NCP, shown in Figure 2.4. The multi-storey carpark comprised four above-ground floors and two below-ground levels / basement floors. The second below-ground level contained a room (located to the east of the carpark) with signage indicating a *petrol tank chamber*, shown in Figure 2.3. The room was locked at the time of the site walkover and could not be accessed. It is not known if the tank relates to the current or former use of the site (see Section 2.4).

The second below-ground level contained two further rooms (one located to the northwest and one to the north of the carpark), which were both locked at the time of the site walkover and access was not permitted. It is assumed that the rooms contain plant and generators associated with the sprinkler system within the multi-storey carpark, though this could not be confirmed. Red and larger black pipes were observed across the ceilings of the multi-storey carpark and are assumed to be related to the sprinkler system.

The first below-ground level of the car park contained a locked room (located within the northern area of the carpark) with signage indicating a 'sprinkler control valve' was contained inside. This room was again locked and inaccessible during the site walkover. This floor also contained a large commercial bin, overflowing with binbags.

The ground level of the carpark contained a locked room (in the northern area of the carpark) and a caretaker's office and associated facilities near the entrance to the southeast of the carpark. The further three above-ground floors did not contain any rooms and only comprised carparking. Charging points for electric cars were located on the first below-ground level. Occasional hydrocarbon staining of the concrete floors was observed across all six floors within the carpark, as shown in Figure 2.3.



Left: Staining of the carpark floors. **Right:** Petrol tank chamber room within carpark.

Figure 2.3 Selected site visit photos of the below-ground floors of the carpark

Drainage runs were observed across all floors within the multi-storey carpark; however, it is not understood what they are connected to and what / where collected liquids are discharged to. There was no evidence of interceptors within the accessible of areas of the multi-storey carpark. Electrical transmission boxes were located across most floors of the multi-storey carpark. All six floors could be accessed through two lifts located in the southeast of the multi-storey carpark, where a staircase was also located connecting the six floors.

A concrete ramp was located in the northwest area of the site, trending north to south, to a disused basement under the multi-storey carpark (i.e. a third below-ground level floor). This basement was disused and not accessible, with signage indicating that it was formally used as a private carpark. A 25 litre drum of car cleaning fluid was located at the bottom of the ramp.

The southern portion of the site was occupied by a Travelodge Hotel, located within a high-rise 1960s tower block, shown in Figure 2.4. No areas of the hotel were accessible at the time of the site walkover. The eastern portion of the multi-storey carpark was also occupied by the Travelodge Hotel above it, which extended sixteen storeys in height. On the ground floor of the building, fronting onto High Holborn, a Domino's pizza take-away was also noted to be present and in operation at the time of the site walkover. Entry into this unit was not permitted. Immediately northwest of the multi-storey carpark (adjacent to the aforementioned ramp) was a small disused plot of land with rubbish observed throughout.

The West Central Street site comprised various low- to medium-rise (one- to four-storey) commercial properties, mainly comprising former retail units and offices. These were not accessible at the time of the site walkover. As such, the walkover comprised of public areas around the site perimeter only.



Most of the properties appeared to be in a poor condition, or a state of disrepair, with many of the windows of the properties boarded up. Former signage indicated that a tearoom, mini-cab office and hairdressers had formerly been present. The properties 10 to 12 Museum Street (to the east of the site) were four storeys high and were connected properties which appeared to be unoccupied, shown in Figure 2.5.



Left: View of the NCP carpark. **Right:** High-rise Travelodge Hotel above and adjacent to the carpark.

Figure 2.4 Selected site visit photos of the existing structures on the Museum Street site



Left: View of derelict West Central Street buildings from Museum Street. **Right:** Toxico gaming experience from New Oxford Street..

Figure 2.5 Selected site visit photos of existing structures on the West Central Street site

The properties within the south of this portion of the site (including 16b) were either two or three-storey properties and also appeared to be unoccupied. The properties within the northern area of this portion of the site (35, 37 and 39 to 41 New Oxford Street) comprised connected four-storey properties, occupied by 'Toxico' (Variant 31) for a gaming and horror entertainment experience (Figure 2.5).

The Old Crown public house was located immediately to the northeast of the site and the Cuban Embassy immediately to the west of the Travelodge Hotel on the northern side of High Holborn. The Post Building, the renovated former Royal Mail sorting office, was present immediately to the east of the site and comprises offices and creative workspace. A London School of Economics (LSE) student residences block was present immediately to the south of the site on the southern side of High Holborn.

2.3. Site Walkover – July 2020

A second site walkover was undertaken by a representative of A-squared on 15th July 2020 to evaluate the conditions of the West Central Street basement, third level of the Selkirk House basement and other areas of the site inaccessible during the first walkover. A selection of photographs from the walkover are included in Appendix A.

Prior to the site walkover taking place, a pipe malfunction resulted in flooding of several areas of the Selkirk House basement, including the petrol tank chamber and third basement level. Puddles and pools of standing water were visible across the site footprint, particularly at the base of the Selkirk House basement. The pooled water was in the vicinity of an expected sump to which all drainage runs connected, and the sump appeared to be backed up. A slight sheen was present in the standing water, likely associated with oils from historical spills across the car park. Overall, the hardstanding in the third basement level was in good condition and did not appear to be deteriorating, however a significant amount of graffiti, litter and superficial vandalism was present on the walls, likely from historical squatters in the third level of basement. Evidence of a petrol tank refilling area, potentially linked to the petrol tank chamber, was present at the top of the third basement level adjacent to the sealed ramp entrance.

A substation and associated wiring were present in the southwest corner of the site. The substation itself was not accessible during the visit.

The petrol tank chamber also appeared to be in good condition, with no visible significant cracking or deterioration of the concrete base slab, roof and walls. The petrol tank was not present in the room, but standing water was present from the pipe malfunction.

A significant area of the West Central Street basement was accessible during the site walkover. At the time of the walkover, the basement was not in use a comprised a recently-closed horror experience. The basement has been in use for the last 10 years and it is unlikely there are any hotspots of heavy contamination or asbestos. The hardstanding was generally in good condition, with visible scarring from trial pitting works carried out in 2015. Some cosmetic damage to the roof and walls was noted. The basements of the terraced buildings forming the West Central Street site and adjacent buildings are interconnected with no clear visual cues when transitioning between the different basements.

2.4. Site History

Detailed maps and aerial photographs of the site and surrounding area dated 1851 to 2019 (at scales of 1:1,250, 1:2,500, 1:5,280, 1:10,000 and 1:10,560), provided as part of the Envirocheck Report (Appendix B) for the site, have been reviewed. This process has been undertaken to identify any former land uses at the site and within the surrounding area that may have geotechnical or geo-environmental implications for the proposed redevelopment.

The findings are summarised in Table 2.1. Only features considered to have a potential impact on site and usually within a notional 250m radius of the site boundaries are discussed. Any distances quoted for features remote from the site have been scaled from the maps and are approximate. Other information sources available in the public domain have also been reviewed to support this assessment.



Table 2.1 History of the site and surrounding areas

Map Date and Scale	Key On-Site Features	Key Off-Site Features
1851 to 1878 (1:1,056, 1:2,500, 1:5,280 and 1:10,560)	<p>By the early-1870s the West Central Street site had been developed in what appeared to be the present-day configuration. Some form of yard was present between the properties.</p> <p>By the same time, the 1 Museum Street site had been developed, though appeared to comprise a series of commercial units and residential properties. A post office was labelled within the southeast site corner.</p>	<p>By 1851, the existing road network around the site was in place, though the names of the streets dissecting the site were recorded as Duke Street and Brewer Street. Museum Street to the east was present and present-day High Holborn was labelled as Broad Street.</p> <p>By 1874, the area surrounding the site had been developed. A public house was present immediately northwest, and an additional public house was shown 35m west.</p> <p>A cooperage was shown from 25m south and a workhouse was present 100m south. A baths and washhouse were shown 75m southwest. A foundry was labelled 150m east and a series of coach manufacturing works were present from 200m south. A stone yard was shown 200m east and the British Museum was present from 200m north of the site. Horseshoe Brewery was present from 220m to the northwest of the site boundary.</p> <p>Within a 250m radius of the site various schools, churches, chapels, post offices, public houses, theatres, and numerous retail units, commercial and residential properties were present.</p>
1895 to 1898 (1:1,056, 1:2,500 and 1:10,560)	<p>The Bloomsbury Distillery appeared to extend onto the southwestern corner of the site during this period.</p>	<p>By 1895, Bloomsbury Distillery was present immediately to the west of the site. A small hospital was present around 150m south and an additional foundry had been built 135m southwest.</p> <p>The stone yard and foundry to the east of the site were no longer shown. By the 1890s, music halls, chambers and various offices, additional residential properties and restaurants had been built in the wider area.</p>
1910 to 1921 (1:1,056, 1:2,500 and 1:10,560)	<p>By 1910, the post office in the southeast of the site and the distillery were no longer labelled.</p> <p>No further changes were noted.</p>	<p>The distillery to the west of the site was no longer labelled. The cooperage to the south had extended towards Broad Street.</p> <p>By 1910, the baths and washhouse had been extended to within 45m of the site boundary. By 1916, Princes Theatre had been constructed 20m west and a large post office sorting office was labelled immediately east on Museum Street.</p> <p>The foundry to the southwest was no longer labelled and the former workhouse and adjacent small hospital to the south were now labelled as an institution. The coach manufactories to the south of the site were no longer shown. The Horseshoe Brewery to the northwest of the site closed in 1921 and was later cleared.</p>
1938 to 1951 (1:10,560)	<p>Building plans for the site dated 1940 showed the presence of a garage and repair shop within the 1 Museum Street site. A varnish and colour warehouse was also shown and a cardboard box storage facility was present.</p> <p>A baker and offices were present within the eastern area of the 1 Museum Street site. A plumber, small garage, offices and various empty units were present within the West Central Street site.</p>	<p>By 1940, Broad Street to the south had been renamed High Holborn.</p>

Map Date and Scale	Key On-Site Features	Key Off-Site Features
1952 to 1957 (1:1,250 and 1:10,000)	<p>By 1952, former Duke Street and Brewer Street dissecting the site had been renamed West Central Street.</p> <p>Minor reconfigurations to both portions of the site had taken place and they appeared to remain as commercial units. The exact use could not be determined from the available mapping.</p>	<p>Ruins were labelled immediately north of the site, on the northern side of New Oxford Street by the early-1950s representing bomb damage from WWII.</p> <p>By 1952, the former cooperage to the south was labelled as the Moorfield Westminster and Central Eye Hospital. The institution to the south of the site had been redeveloped and was labelled as Dudley House. A swimming pool was shown 75m southwest within the baths.</p> <p>Numerous plots in the surrounding area had been redeveloped for offices and flats. A hotel had been built from 100m to the northeast of the site and the former brewery to the northwest had been redeveloped for commercial use by this time. Various theatre, banks and car parks had been constructed in the wider area.</p>
1958 to 1969 (1:1,250, 1:2,500 and 1:10,000)	<p>By the mid-1960s, the 1 Museum Street site, including the properties along its southern and eastern boundaries, had been cleared. By 1965, a large tower block (Selkirk House) had been built within the 1 Museum Street site as the office headquarters for the Trust House Forte Group.</p> <p>An associated car park had been constructed and sunk petrol tanks were shown within the garage by 1960. Film processing appeared to take place within the west of the 1 Museum Street site.</p> <p>By 1960, the varnish and colour warehouse was no longer labelled and a small tin plate works and metal storage unit were present on site. The baker was no longer shown. A car park was shown as under construction in 1964.</p> <p>No changes were noted within the West Central Street site.</p>	<p>The post office sorting office to the east of the site had been cleared by this time. A laundry was labelled within the baths to the southwest of the site. A works was labelled 250m south of the site by the late-1950s and various educational institutes had been built in the wider area.</p> <div></div> <p>Selkirk House tower block on site (dated 1968)</p>
1972 to 1979 (1:1,250, 1:2,500 and 1:10,000)	<p>Offices and wine storage were recorded within the 1 Museum Street site in the 1970s. By 1973, an underground car park was labelled on site on OS mapping, the basement of which was labelled as a private car park.</p> <p>Oil fuel boilers were labelled within the car park.</p>	<p>By 1972, a larger post office sorting office had been constructed immediately east of the site. Holborn Town Hall was shown 150m east and the theatre to the west had been renamed as the Shaftesbury Theatre.</p> <p>Various plots had been redeveloped in the surrounding area. Changes to St Giles Court to the west of the site were noted to have taken place and various rows of residential properties were demolished to facilitate the construction of flats and commercial units.</p>
1983 to 1999 (1:1,250 and 1:10,000)	<p>By 1983, the 1 Museum Street site was labelled as a multi-storey car park.</p>	<p>Various new institutes and commercial units comprising offices had been built in the wider area. A large hotel was now labelled 25m south adjacent to the existing hospital.</p> <p>No further significant changes were noted to have taken place in the surrounding area.</p>



Map Date and Scale	Key On-Site Features	Key Off-Site Features
2006 to 2019 (1:10,000)	18 West Central Street was reportedly operated as a nightclub in the 1980s and 1990s. The offices on site were refurbished and opened as a Travelodge in 2002.	By 2019, various plots within the surrounding area appeared to have been developed. Student accommodation was present to the south and the Cuban Embassy was present to the west. The former sorting office to the east of the site had been refurbished and was occupied by office and creative workspace.



3. Geological Setting

3.1. Information Sources

The following sources were consulted to obtain information regarding the regional and local geological conditions at the proposed development site:

- British Geological Survey, Geological Survey of England and Wales 1:50,000 geological map series Sheet 256.
- British Geological Survey, GeoIndex Onshore GIS database.
- British Geological Survey.
- CIRIA C584, Engineering in the Lambeth Group.
- Publicly available ground investigation reports / information from the London Borough of Camden Planning Portal.

3.2. Regional Geological History

The development site is located within the London Basin, which refers to an approximately triangular synclinal structure in which the sedimentary units underlying London and much of southeast England were deposited.

The basement formation of the London Basin is a deep (~200m thick) layer of Chalk, which was deposited throughout the Upper Cretaceous period during a period of high sea levels and warm oceans.

Following global cooling and retreat of inland seas, the next major event to affect the basin's formation was the Alpine-Himalayan orogeny. Collision of the southern hemisphere African and Indian plates with the northern hemisphere Eurasian plate compressed the Chalk Formation across southeast England. The effect was the creation of a sinusoidal compression wave in the upper crust, which is apparent today in the synclinal structure that is the London Basin and the remnants of the anticlinal structure that was, visible in the adjacent Wealden Dome to the south (Figure 3.1).



Based on the Geologic map of SE England and the English Channel.
Wouldloper, distributed under a CC-BY-3.0 license.

Figure 3.1 Relationship between the synclinal London Basin and Wealden anticline

Subsequent sea level rise and fall led to deposition of sediments within the London Basin. The oldest (and deepest) sediments in the basin are the Thanet Beds, which comprise fine, silty glauconitic sands originating in shallow seas.

Overlying the Thanet Beds is the Lambeth Group, a depositionally and geographically complex unit which comprises layers of sands and gravels, shelly and mottled clays and minor limestones and lignites and occasional sandstone and conglomerate.

The Lambeth Group was deposited during successions of relatively minor, but important sea level fluctuations (Figure 3.2). The sub-units encountered at any particular geographical location within the London Basin today reflect that location's relative proximity to a prehistoric coastline and whether deposition was dominated by marine, estuarine, lagoonal, fluvial or terrestrial processes.

The base of the Lambeth Group is identified by the Upnor Formation, comprising medium to coarse grained sand with gravels. The base of the unit may be difficult to identify visually due to bioturbation smearing the interface with the underlying Thanet Beds. The presence of glauconite can give the Upnor Formation a green hue. The upper boundary of the Upnor Formation is identified by the presence of colour-mottled clays of the Reading Formation, or dark shelly clay or lignitic sand of the Woolwich Formation. Colour-mottling of deposits within the Lambeth Group are indicative of pedogenic processes that took place during an extended period land exposure and stable sea-level, commonly referred to as the Mid-Lambeth Hiatus.

Figure 3.3 is an extract from CIRIA C583 (2004) that shows the generalised stratigraphic relationship between the various Lambeth Group sub-units. It is noted only the Upnor Formation is present throughout the entire depositional extent of the Lambeth Group.

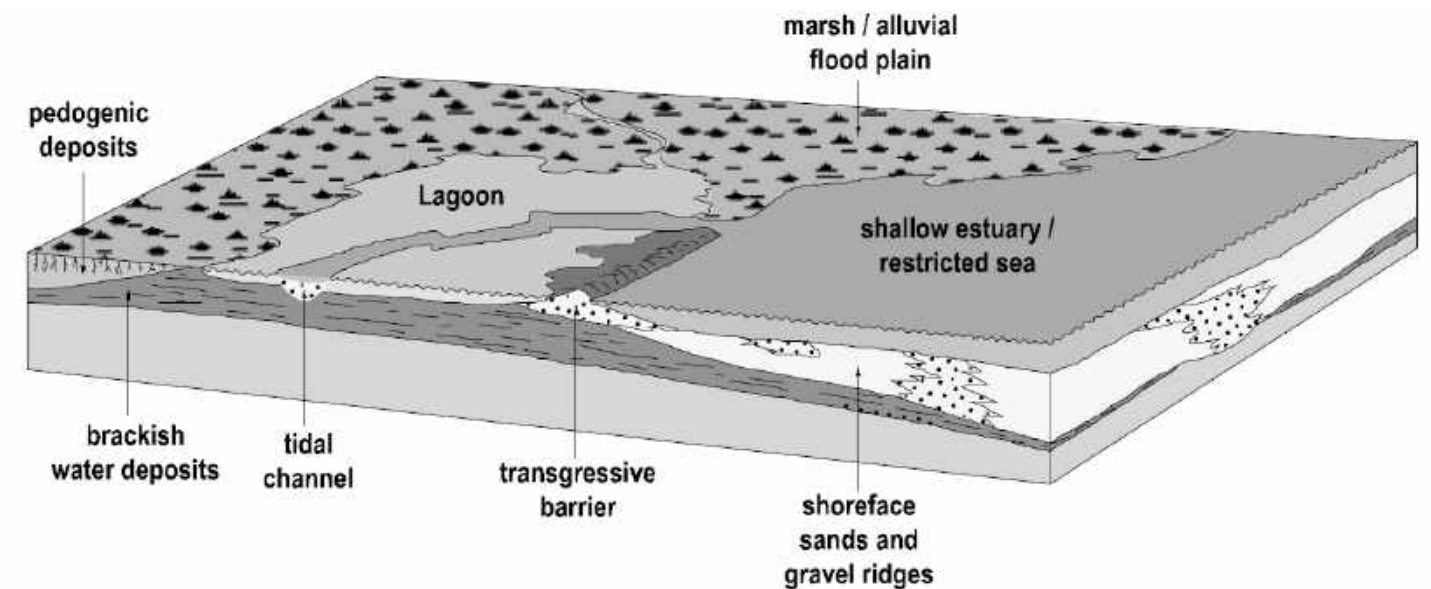


Figure 3.2 Lambeth Group depositional environment (reproduced from CIRIA C583, 2004)

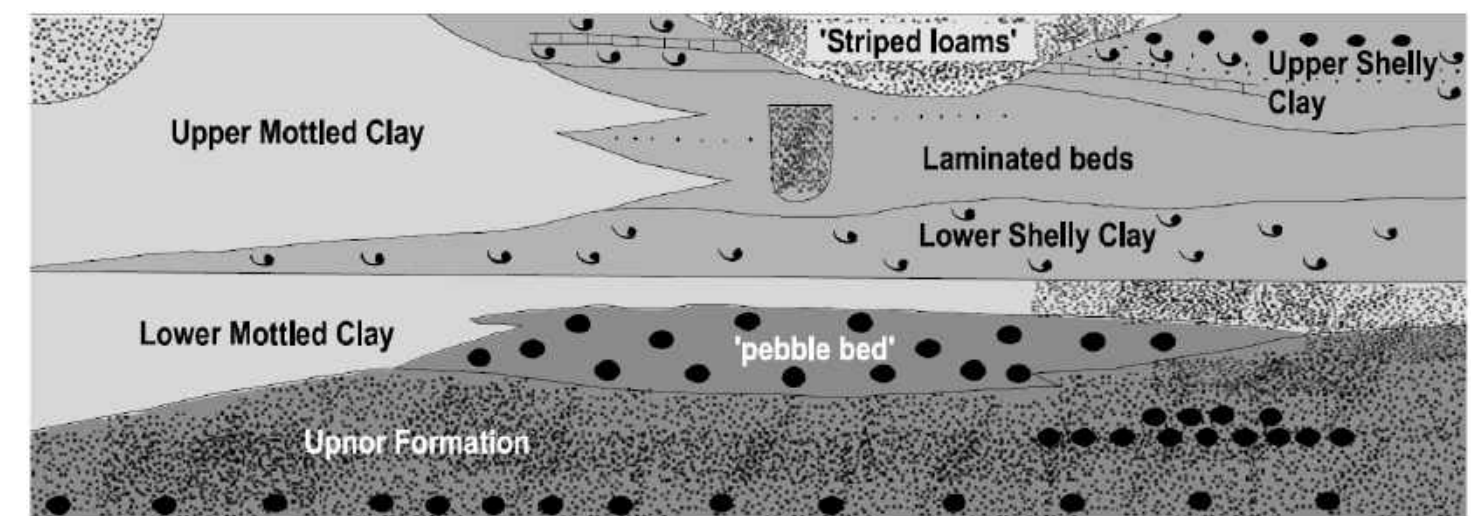


Figure 3.3 Generalised Lambeth Group Succession (reproduced from CIRIA C583, 2004)



Overlying the Lambeth Group are the deposits of the Thames Group that were laid down throughout the Eocene. Following a brief period of uplift and erosion that deposited the basal Harwich Formation, the London Basin was subject to a significant marine transgression, which shifted the coastline far to the west of its present limits.

As the marine transgression progressed and the shallow seas within the basin became ever deeper, the characteristics of deposition changed to fine grained silty clay, which is today identified as the London Clay Formation.

The basal layer of the Thames Group, the Harwich Formation, comprises predominantly coarse grained sediments such as glauconitic silty or clayey sands, silt, fine-to-coarse glauconitic sands, flint gravel beds and hard calcareous concretions.

The dominant Thames Group deposit, the London Clay, has been subdivided into a number of sub-units (A to E), to reflect minor changes in lithography and biostratigraphy.

The upper boundary of the Thames Group is delineated by contact with the lower beds of the Bracklesham Group. Within the London Basin, this typically comprises fine sands of the Bagshot Beds, which were deposited in a shallow marine environment. Within London these deposits have been mostly eroded away and are now confined to a localised area of North London at Highgate and Hampstead Heath.

In the Quaternary period, the London Basin was affected by the Anglian glaciation, where ice sheets extended over the British Isles and terminated north of the Basin. A significant geomorphological consequence of this glacial period was the diversion of the proto-Thames to the south and into the London Basin.

The diversion of the river was followed by erosion of the London Clay and aggradation of extensive sand and gravel river deposits. As the relative sea level reduced, the Thames and its tributaries incised deeper into the underlying London Clay, leaving a series of river terraces (Figure 3.4), which are encountered throughout and near to the surface of the basin today.

Most recently, deposition may take the form of alluvium, comprising sand, silt and clay occurring within the depositional fields of existing tributaries. Additionally, the presence of man-made deposits, such as deep fills associated with historic industry, or site levelling activities are typically encountered within London.

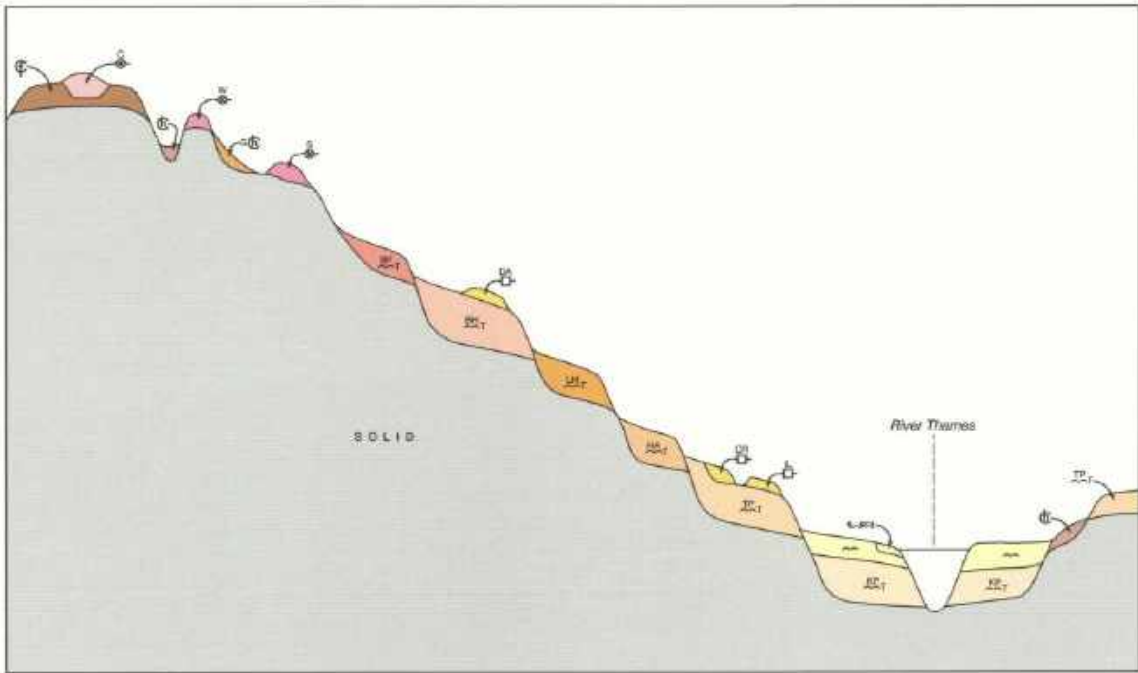


Figure 3.4 Schematic representation of the relationship of river terrace deposits within the London Basin

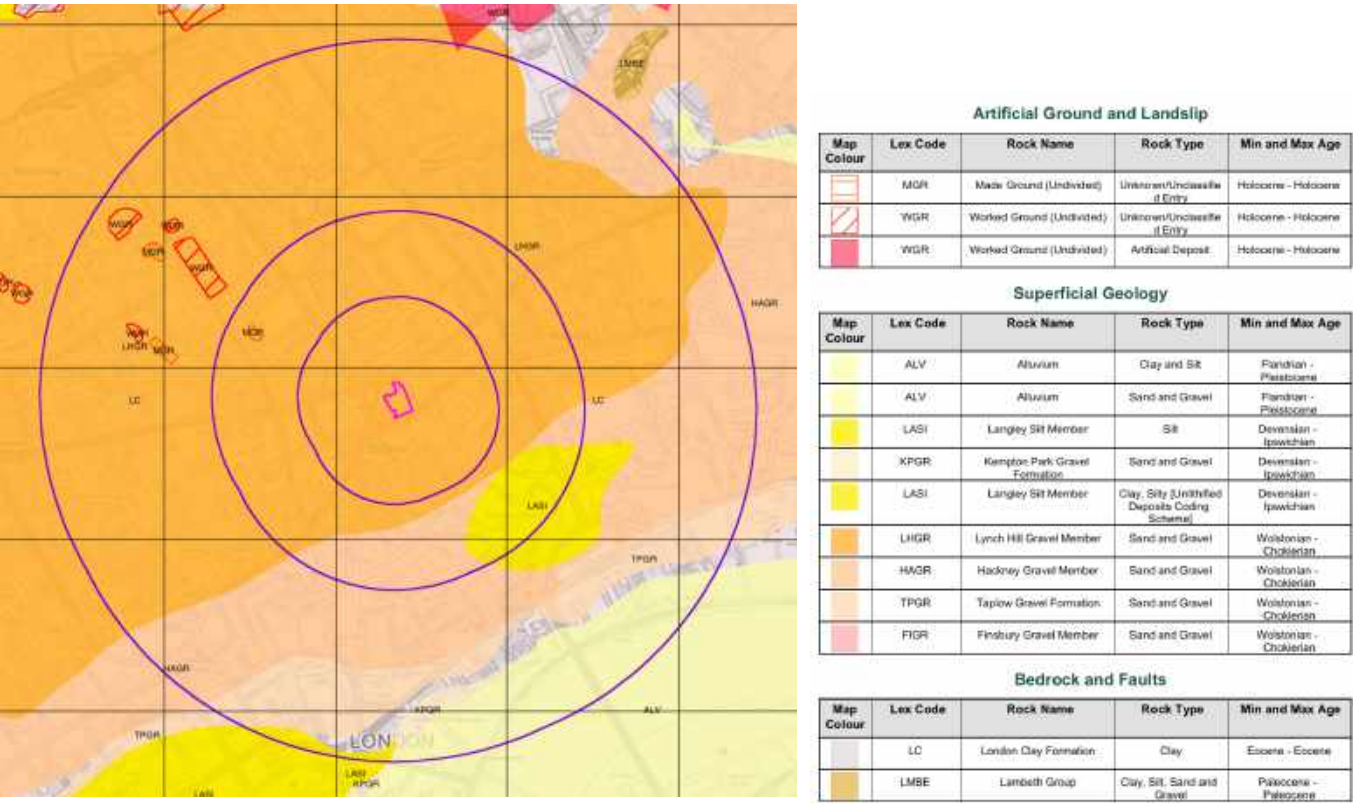
3.3. Local Geology and Topography

The site is located approximately at the British National Grid coordinates of 530180E, 181400N.

Figure 3.5 shows the location of the development within the context of a regional geological map. The map illustrates the spatial distribution of superficial (drift) and outcrops at the ground surface (N.B. Made Ground is generally not shown but can be assumed to exist in most developed areas).

The geology map indicates that the site is underlain by Lynch Hill Gravels and London Clay. Below the London Clay, Lambeth Group is expected overlying Thanet Sands and Chalk.

The site generally level at approximately 25mOD, with a slight gradient from north to south.



Site boundary marked by in magenta.
Purple lines indicate 250m, 500m and 1000m buffers from the site boundary.

Figure 3.5 Geological context of the site

3.4. Historical Ground Investigation Data


The British Geological Survey Geology of Britain web map services provide access to the geographic locations and logs of historical borehole investigations and well installations. Historical boreholes surrounding the site are shown in Figure 3.6. The following surrounding shallow and deep BGS boreholes have been indicatively reproduced in Figure 3.7, showing an approximate northwest-southeast geological section through the site, showing the depths and thicknesses of the underlying soils:

- TQ28SE/180 (203m northwest).
- TQ38SW/3592 (74m southwest).
- TQ38SW/159 (23m north).
- TQ38SW/3603 (9m east).
- TQ38SW/3595 (124m east).
- TQ38SW/3596 (142m southeast).
- TQ38SW/2898 (117m northeast).
- TQ38SW/4551 (205m east).



Site boundary marked in red. West-east section shown in Figure 3.7 marked by black dotted line.

Figure 3.6 Location of BGS borehole data



West-east section.

Figure 3.7 Indicative cross-section through historical borehole data

3.5. Planning Portal Geological Setting Information

Information from the London Borough of Camden Planning Portal from previous developments near the 1 Museum Street and West Central Street sites and historical planning applications for the two sites have been reviewed. The following reports / assessments with geological and geotechnical information relevant to the proposed development have been summarised in this section.

3.5.1. West Central Street Ground Investigation and Basement Impact Assessment Report

A *Ground Investigation and Basement Impact Assessment Report* prepared by Geotechnical & Environmental Associates Ltd (GEA) was carried out for the West Central Street site in November 2015 and has been reviewed as a part of this desk study. The ground investigation comprised a single cable-percussive borehole to a depth of 25.00m bgl, including standard penetration tests, groundwater monitoring and laboratory testing. An additional three window samples, single dynamic probe and 25 structural trial pits were included, and the full investigation exploratory hole plan is shown in Figure 3.8.



Source: Geotechnical & Environmental Associates Ltd (November 2015).

Figure 3.8 West Central Street GEA ground investigation exploratory hole plan

Made Ground, in the form of dark brown clayey sandy silt, was encountered below all of the buildings with the exception of 16 and 18 West Central Street, and was found to extend to a maximum depth of 1.45m below basement level (21.29mOD). No visual or olfactory evidence of significant contamination was noted.

The ground investigation encountered the Lynch Hill Gravel member (orange-brown silty medium to coarse sand and fine to coarse angular to subrounded gravel) directly below the existing basement slab at 21.95mOD (3.30m bgl), underlain by London Clay from 18.75mOD (6.50m bgl) to the base of the cable percussive borehole at 0.25mOD (25.00m bgl). The structural trial pits noted that the foundations of the buildings on the West Central Street site comprised shallow footings and strips all founded on the Lynch Hill Gravels.

Groundwater was encountered within the Lynch Hill Gravels during drilling at 21.95mOD (3.30m bgl) and 19.25mOD (6.00m bgl). Additional monitoring showed groundwater at approximately 19.35mOD (5.90m bgl).

Soil contamination testing was carried out on three samples between 0.30m and 0.50m below the basement slab from TP3, TP4 and TP28. The results of the contamination testing did not indicate any elevated concentrations of the contaminants tested.



3.5.2. The Post Building *Ground Movements and Central Line Tunnel Capacity Calculations*

The Post Building (21-31 New Oxford Street), the former Royal Mail Western Central District Sorting Office directly east of the development site, has recently been refurbished and converted into a mixed-use retail and commercial building. As part of the works, Ove Arup & Partners Ltd (Arup) prepared a *Ground Movements and Central Line Tunnel Capacity Calculations* report in June 2015, assessing the impact of the proposed Post Building development on the adjacent Central Line tunnels.

The report's *Ground Conditions* chapter references a site-specific ground investigation carried out by Concept Engineering Consultants Ltd between October and November 2013 and a *Geotechnical Interpretive Report* prepared by Arup, which presents a derived a ground model from the investigation data. Whilst this ground investigation and interpretive report are not publicly available, the *Ground Movements and Central Line Tunnel Capacity Calculations* report provides a summary of the derived ground model and geotechnical parameters, shown in Figure 3.9 below. Geological cross sections produced by Arup across the Post Building site are also shown in Figure 3.10 and Figure 3.11.

Groundwater was encountered within the Lynch Hill Gravels at approximately 20.0mOD, and a typical underdrained profile was proven within the London Clay and cohesive Lambeth Group, as shown in Figure 3.12.

Stratum	Level of top of stratum [mOD]	Thickness [m]
Made Ground	+24.0	3.5
River Terrace Deposits	+20.5	2.5
London Clay	+18.0	21
Lambeth Group	-3.0	16.5
Thanet Sand	-19.5	6.5
Chalk	-26.0	Proven to 0.2m

Stratum	Bulk unit weight (γ kN/m ³)	Angle of shearing resistance, ϕ' [°]	Effective cohesion, c' [kPa]	Undrained shear strength, c_u [kPa]	Stiffness	
					$E_{u,v}$ [MPa]	E'_v (raft) [MPa]
Made Ground	18	20	0	N/A	N/A	5
River Terrace Deposits	20	34	0	N/A	N/A	50
London Clay	20	24	0	$75+8.5z^1$	$400c_u$	$320c_u$
Lambeth Group	20	23	0	200	$400c_u$	$320c_u$
Thanet Sand	20	37	0	N/A	N/A	400
Chalk	Assume rigid layer					

where:

z is the depth below the top of London Clay (+18mOD)

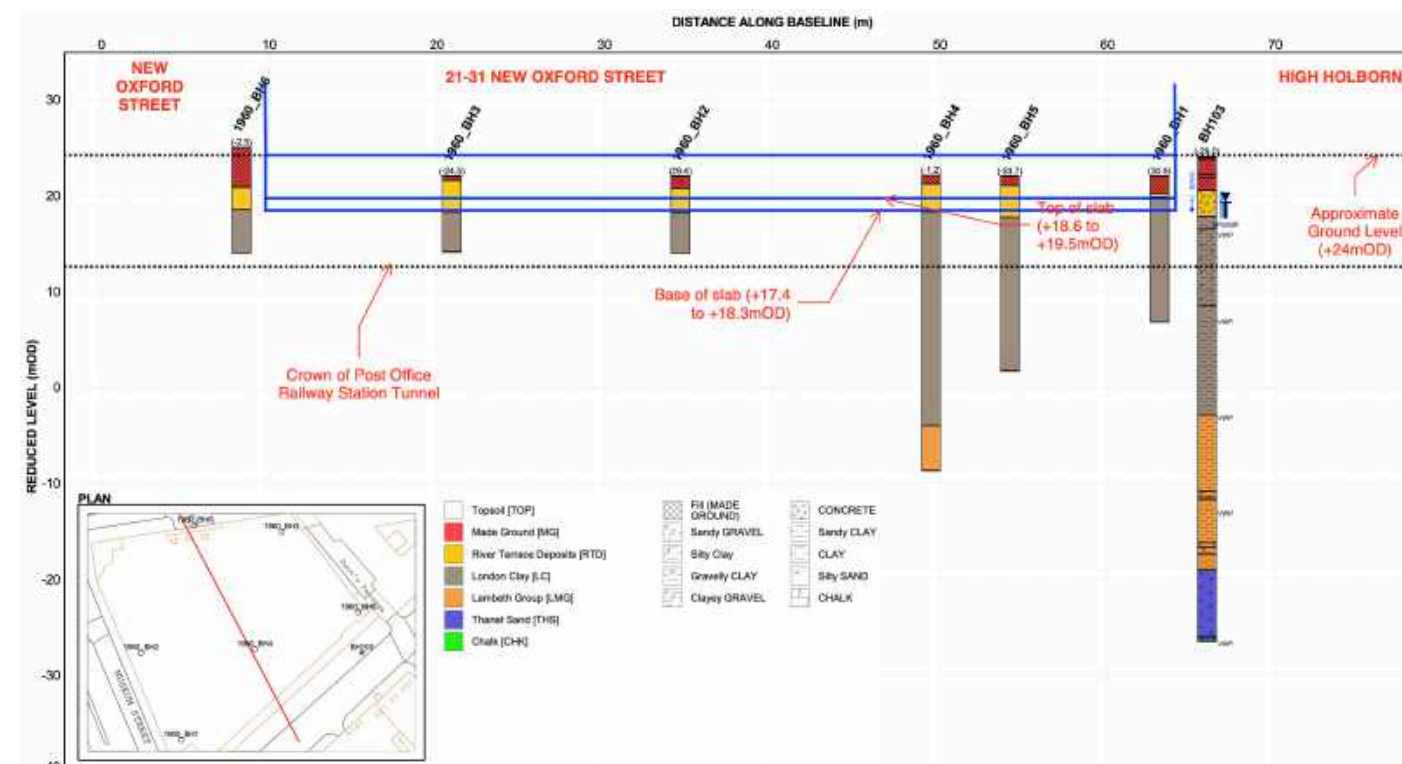
E_u undrained Young's modulus

E' drained Young's modulus

E_v vertical Young's modulus

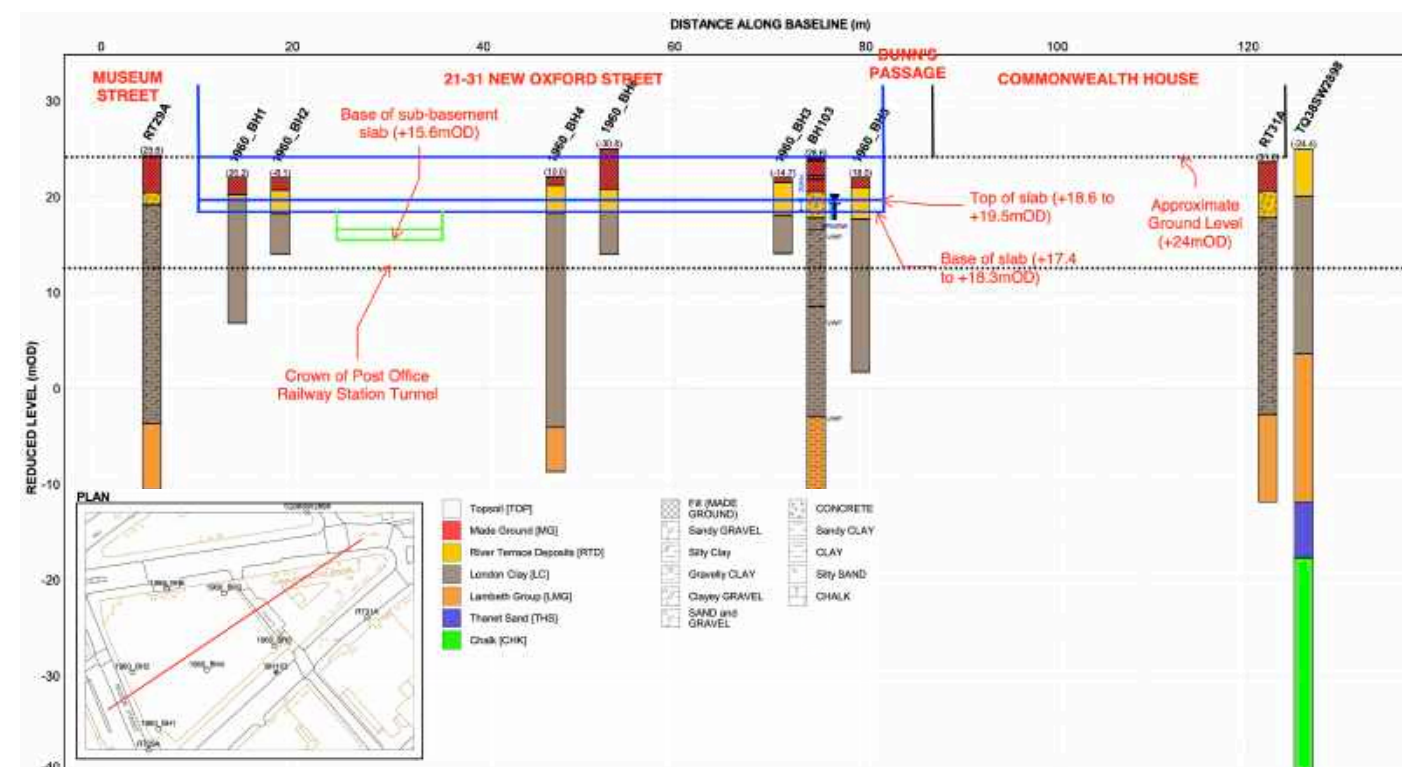
Source: *Ground Movements and Central Line Tunnel Capacity Calculations* report prepared by Ove Arup & Partners Ltd, June 2015.

Figure 3.9 Derived ground model and geotechnical parameters from the adjacent Post Building development



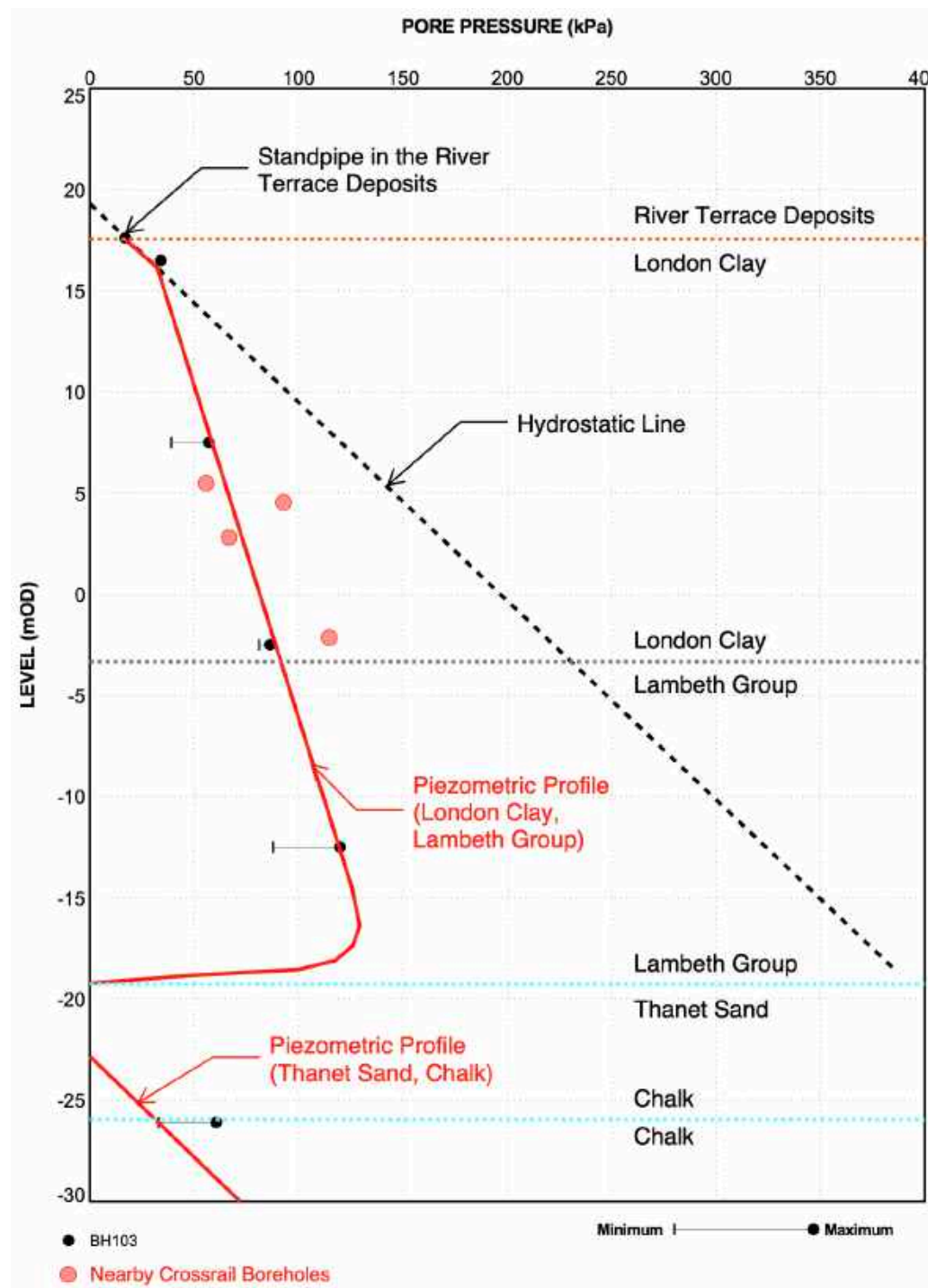
Source: *Ground Movements and Central Line Tunnel Capacity Calculations* report prepared by Ove Arup & Partners Ltd, June 2015.

Figure 3.10 North-south geological cross-section through the Post Building



Source: *Ground Movements and Central Line Tunnel Capacity Calculations* report prepared by Ove Arup & Partners Ltd, June 2015.

Figure 3.11 West-east geological cross-section through the Post Building



Source: Ground Movements and Central Line Tunnel Capacity Calculations report prepared by Ove Arup & Partners Ltd, June 2015.

Figure 3.12 Porewater pressure profile within the strata underlying the Post Building

3.6. Preliminary Ground Model

The information listed in the sections above have been used to determine a preliminary ground model for this site.

Given the recorded phases of development, demolition and redevelopment within the 1 Museum Street site, a layer of Made Ground is anticipated to be present within this area. One phase of construction appears to have been undertaken within the West Central Street site, with the original buildings dating back to the 19th Century still in-situ. On this basis, while the presence of Made Ground is anticipated, the thickness of the Made Ground in this portion of the site is expected to be less than across the 1 Museum Street site. Based on the available borehole records, up to 4.5m of Made Ground is anticipated to be present on site.

Table 3.1 summarises the preliminary stratigraphic profile adopted to progress the desk-based review. The ground profiles and associated assumptions will need to be validated and revised based on a site-specific ground investigation.

Table 3.1 Preliminary stratigraphic relationships

Unit	Elevation ^[1] (mOD)	Depth ^[1] (m bgl)	Thickness (m)	Description
Made Ground ^[2]	25.0	0.0	3.5	Variable anthropogenic deposits
Lynch Hill Gravels	20.5	4.5	2.5	Medium dense to dense sandy gravel
London Clay	18.0	6.0	21.0	Stiff brown clay with partings of silt fine sand
Lambeth Group	-3.0	27.0	16.5	Vertically and laterally variable sequences mainly of clay, some silty or sandy, with some sands and gravels, minor limestones and lignites and occasional sandstone and conglomerate
Thanet Sands	-19.5	43.5	6.5	Grey-brown, fine-grained sand that can be silty/clayey
Chalk	-26.0	50.0	>100.0	Chalk with flints

- Elevation and depth refer to top of stratum.
- Mass concrete backfill of up to 6m in thickness is anticipated to be present behind the Selkirk House reinforced concrete basement walls.

3.7. Groundwater Model

The preliminary evaluation of the groundwater regime has been based on the limited data arising from historical investigation, the site setting, general geomorphology and relevant project experience in the area.

The groundwater model is likely to comprise a perched water table, which is sustained within the more permeable superficial strata overlying the low permeability London Clay Formation. The historical data suggests that the perched water table is present within the superficial deposits and Made Ground between 17.0mOD (7.0m bgl) and ground level. It is noted that the perched water table is likely to vary seasonally, as a result of human induced phenomena and hydrogeological features in proximity of the site. The perched water table will be one of the primary engineering considerations for substructure design, hence this aspect will need to be reviewed as part of the site-specific ground investigation for the site.

To account for potential variability and seasonal changes, a water level of 20.5mOD (3.5m bgl) is recommended for the assessment of retaining walls in the temporary condition, and 23.0mOD (1.0m bgl) for long term conditions for this preliminary design phase.

It is anticipated that the pore water pressure distribution within the London Clay Formation is likely to be in hydrostatic equilibrium with an average or mean perched water table level. It is therefore recommended at this stage that the pore water pressure be considered in equilibrium with the design water table.

Whilst it is considered that the pore water pressure distribution within the London Clay is hydrostatic, the porewater profile shown in Figure 3.12 indicates that the lower portion of the London Clay, Lambeth Group, Thanet Sands and Chalk Formation are underdrained. Due to historical dewatering from the Chalk aquifer at depth, underdrainage effects are frequently observed within the strata at depth within the London Basin. This facet will be considered as part of the substructure design development; however, this is not likely to represent a significant design driver due to the relative depth of the deep primary aquifer.

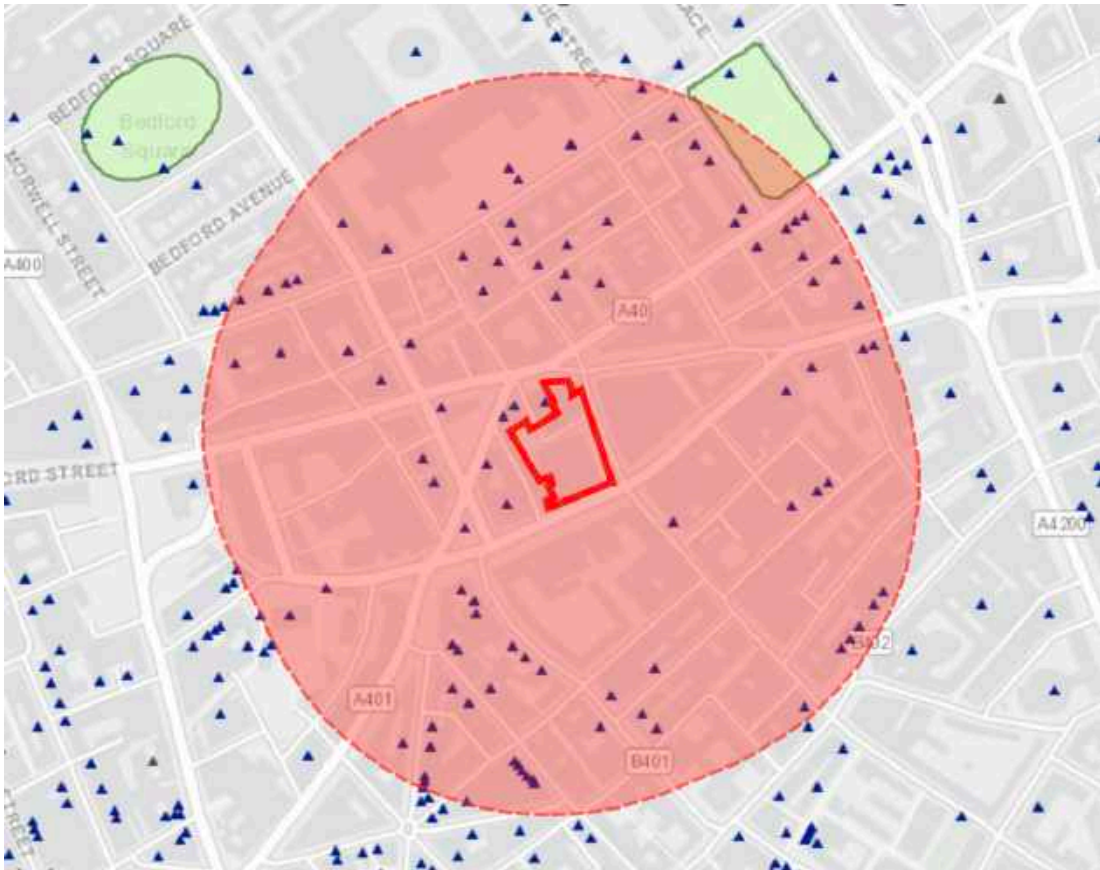
Groundwater monitoring will be required during the ground investigation phase to confirm the hydrogeology of the site.



4. Environmental Setting

4.1. Archaeology

There are several listed buildings in immediate proximity of the proposed development site. The listed buildings within a 250m radius of the site boundary are shown in Figure 4.1 below.



Source: <http://www.historicengland.org.uk/>, accessed September 2019.

Figure 4.1 Listed structures within 250m radius of the development site

The following listed structures are present within 50m of the site:

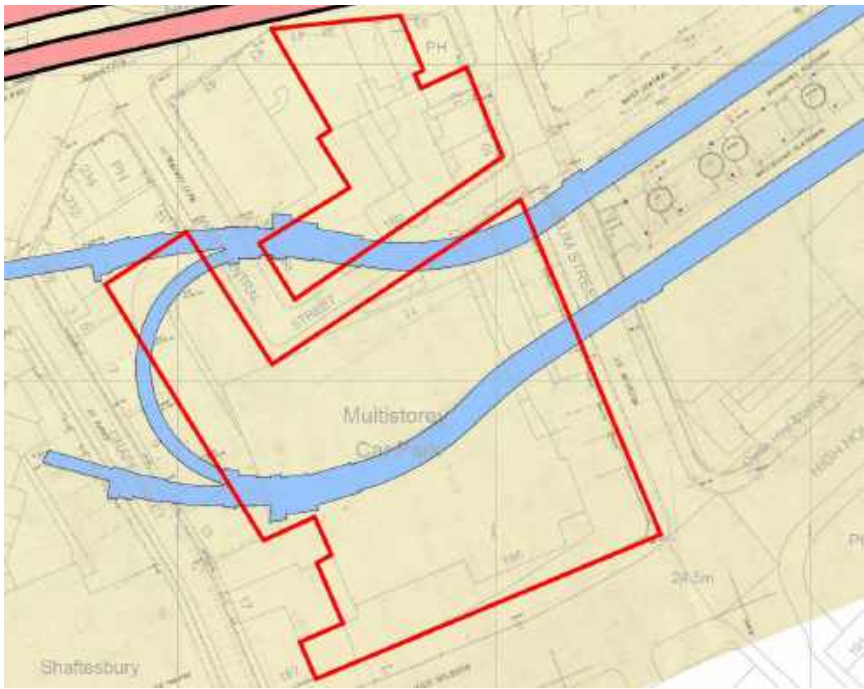
- 43 and 45, New Oxford Street – Grade II Listed (list entry number 1113170).
- The Bloomsbury Public House – Grade II Listed (list entry number 1271630).
- Queen Alexandra Mansions – Grade II Listed (list entry number 1271622).
- King Edward Mansions and Sovereign House – Grade II Listed (list entry number 1245859).
- Shaftesbury Theatres – Grade II Listed (list entry number 1378647).

The site falls within the Tier 2 Archaeological Priority Area (APA) 2.11: London Suburbs (as defined by the *London Borough of Camden Archaeological Priority Areas Appraisal* prepared by Historic England, dated October 2018). The APA includes prehistoric evidence, Roman roads and associated activity, medieval settlement, Civil War defence lines, and the 17th century expansion of London’s suburbs. Specialist input may be sought in order to further mitigate any potential risks associated with archaeology.

4.2. Existing Underground Infrastructure and Utilities

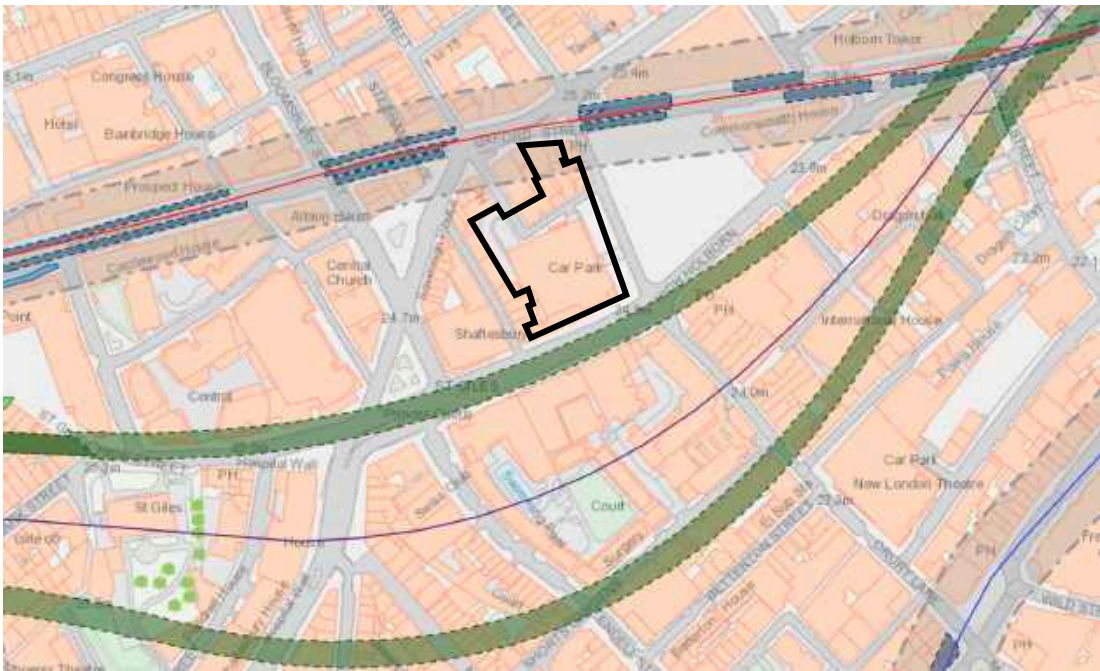
4.2.1. Post Office Tunnels

Post Office tunnels, owned by Royal Mail, are present in close proximity to the proposed development site and also underneath the existing and proposed tower footprints, as shown in Figure 4.2. The Post Office tunnels are railway tunnels of various diameters ranging from 7ft (2.1m) to 29ft (8.8m), and the rail elevation is constant for the majority of rails close to the site at 8.1mOD, approximately 8.5m below the top of the existing raft foundation.



Based on information provided by Meinhardt (UK) Ltd.

Figure 4.2 Location of the Post Office tunnels (blue) relative to the development plots



Source: <https://tfl.maps.arcgis.com/apps/webappviewer/index.html?id=5129c766255941d3be16a6828faa8f18>, accessed September 2019.

Figure 4.3 Location of the Central Line (red) and Crossrail (green) tunnels relative to the development plots



4.2.2. Central Line Tunnels

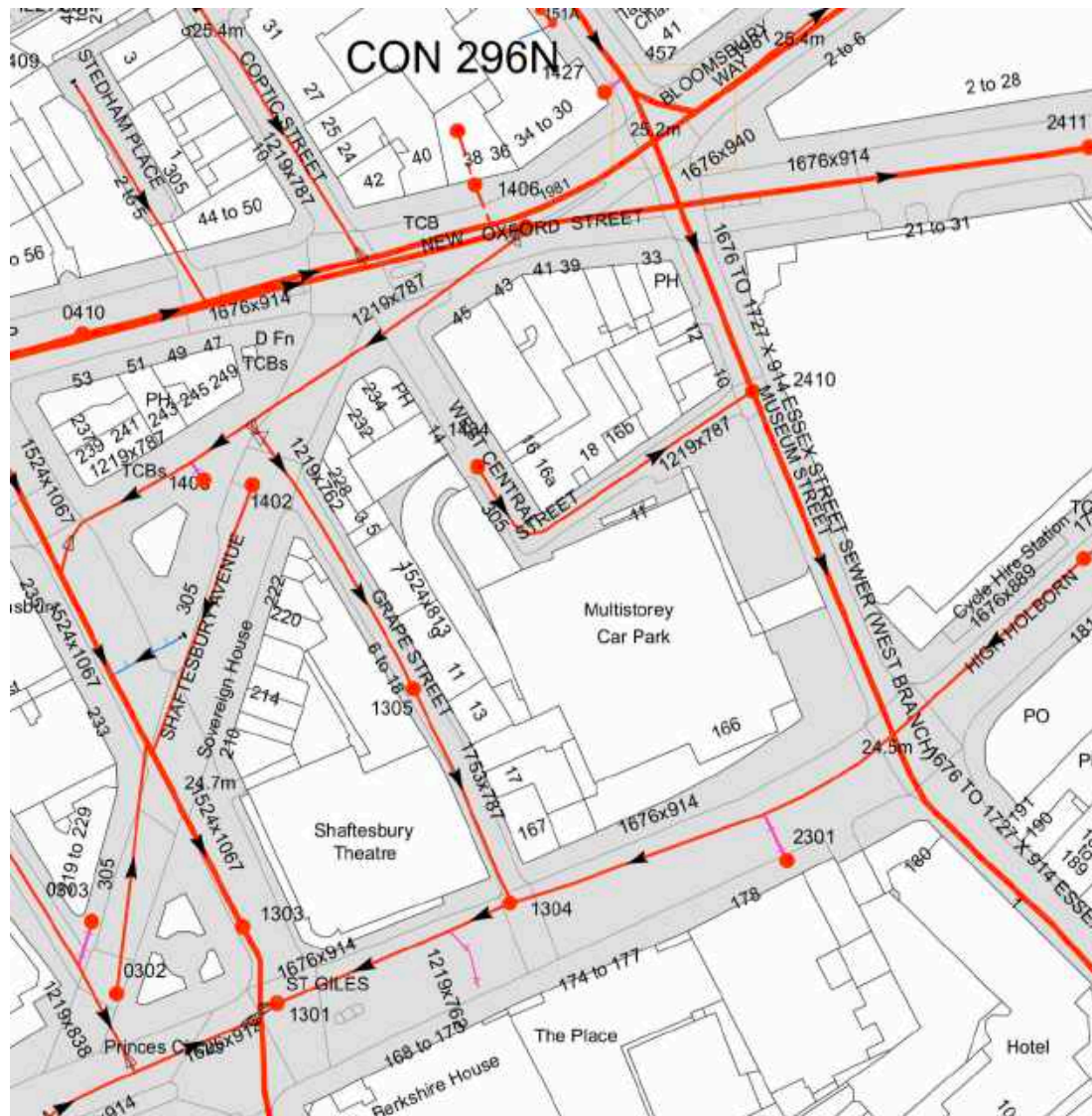
The London Underground Limited (LUL) Central Line tunnels are present north of the development site underneath New Oxford Street, as shown in Figure 4.3. The Central Line tunnel crown elevations are expected to be between 0.1mOD and 1.9mOD (approximately 23.0 to 25.0m bgl) and formed of bolted cast iron segments. It is noted that the proposed development falls within the LUL *zone of influence* (marked in grey).

4.2.3. Crossrail Tunnels

Crossrail tunnels are present south of the site beneath High Holborn, as shown in Figure 4.3. The depths of the Crossrail tunnels in this area are currently unknown, however the lining comprises segmental concrete installed by a tunnel boring machine.

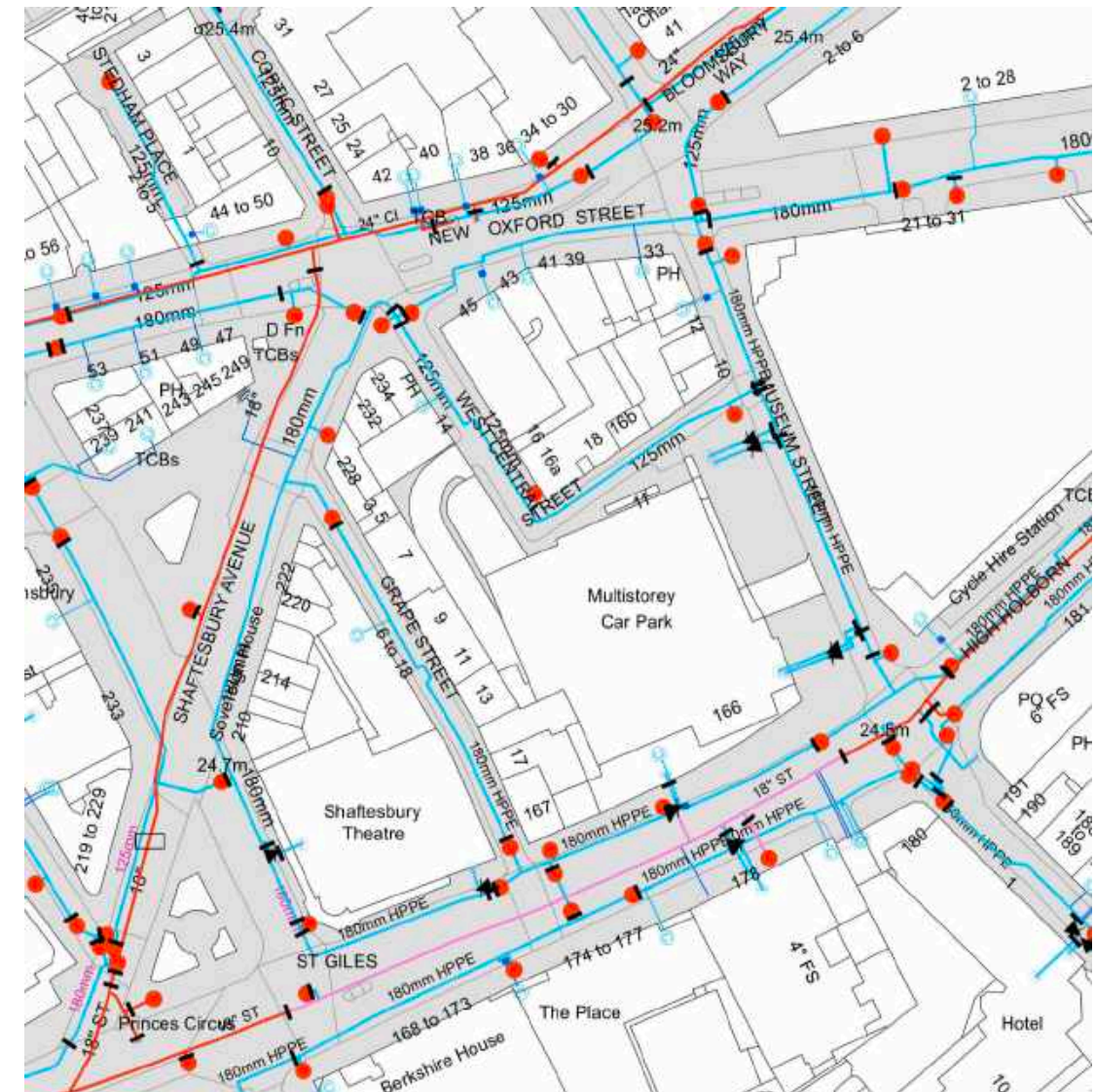
4.2.4. Utilities and Services

Asset drawings provided by the project team indicate the presence of Thames Water wastewater and clean water utilities within close proximity to the site beneath High Holborn, New Oxford Street, Museum Street, West Central Street and several other streets surrounding the site. The locations of these utilities are shown in Figure 4.4 and Figure 4.5.



Source: Thames Water Ltd Asset Search Drawing (2017), provided by Meinhardt (UK) Ltd.

Figure 4.4 Location of Thames Water Ltd wastewater sewers relative to the development plots



Source: Thames Water Ltd Asset Search Drawing (2017), provided by Meinhardt (UK) Ltd.

Figure 4.5 Location of Thames Water Ltd clean water utilities relative to the development plots

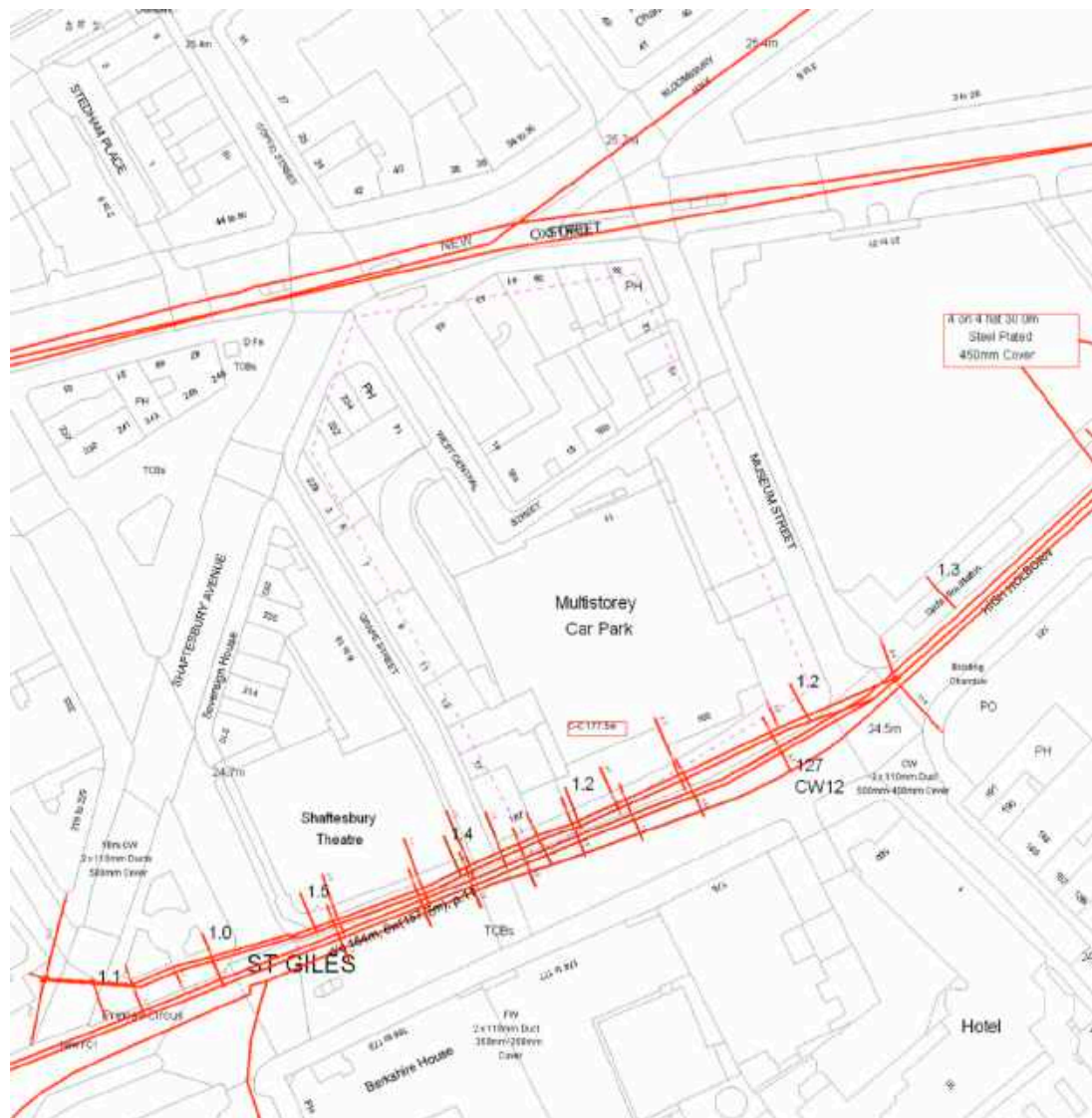
Additional utilities searches carried out through LinesearchbeforeUdig Limited indicate that Zayo Group UK Ltd ducts are present adjacent to the site beneath New Oxford Street and High Holborn. These ducts house fibre-optic cables and are shown in Figure 4.6.

Other asset owners with existing underground services that may be impacted by the proposed development include the following:

- London Borough of Camden and the Greater London Authority.
- BT (BT Group Plc) and Virgin Media Ltd. – Telecoms.
- UK Power Networks Ltd. – Electricity Distribution.
- Cadent Gas Ltd. and Southern Gas Networks Plc – Gas.

The Envirocheck report does not list any utilities or services within 500m of the site boundaries.

No further information regarding utilities is currently available. It is recommended that the presence of utilities in the vicinity of the site be investigated further based on the preliminary information above (and that appropriate utility searches be procured in a timely fashion). More information can be found in the *Planning Permissions and Third Party Asset Approvals Overview* prepared by A-squared Studio Engineers Ltd, dated September 2019 (ref: 1084-A2S-XX-XX-TN-Y-0001-00).



Source: Zayo Plant Protection Centre asset drawing (2017), provided by Meinhardt (UK) Ltd.

Figure 4.6 Location of Zayo UK Ltd ducts relative to the development plots

4.3. Unexploded Ordnance

A preliminary unexploded ordnance (UXO) threat assessment conducted by 6 Alpha Associates has been provided as part of the Envirocheck data set. The assessment indicates that the site was within the Holborn Metropolitan Borough, which recorded 216 High Explosive (HE) bomb strikes per 100 hectares; a very high level of bombing. A drainage system on site was identified by Luftwaffe aerial photography as a primary bombing target. ARP records identified HE bomb strikes 15m southeast, 40m west, 45m west, and 60m northeast. London County Council (LLC) bomb damage mapping recorded “serious damage; but repairable at cost” and “damage beyond repair” on site.

The site has been given a UXO hazard rating of *Likely* and it is recommended that a detailed UXO threat and risk assessment be performed to reduce risk as low as reasonably possible during intrusive activities.

Details of risk management strategies are outlined in CIRIA C681.

Based on the preliminary risk assessment performed by 6 Alpha Associates, it is recommended that a UXO specialist is engaged to assess the site and provide recommendations on appropriate mitigation measures and strategies. As a minimum, it is strongly recommended that

all contractors and specialist subcontractors undertaking intrusive works adopt appropriate procedures to mitigate against risks associated with encountering UXOs on site.

In this particular instance, this may include briefing all site staff and operators with regards to the inherent risks, establishing simple, robust and safe procedures in the event where UXOs are encountered. This aspect should be confirmed and detailed in all relevant contractor/works method statements in order to ensure appropriate protocols are adopted.

4.4. Hydrology

The nearest surface water feature to the site is listed as the River Thames approximately 864m to the southeast of the site.

There are no discharge consents listed within 525m of the site boundary.

There are two recorded prosecutions relating to controlled waters that have taken place within 750m of the site, the closest of which is recorded 355m to the west at The Courtyard at 12 Sutton Road. The prosecution related to the failure to comply with packaging waste regulations. The hearing took place in 2009 and the defendant was found guilty. An additional prosecution is recorded 507m south of the site in Covent Garden. The prosecution also related to the failure to comply with packaging waste regulations. The hearing took place in 2008 and the defendant was also found guilty. Both prosecutions resulted in fines and associated costs.

No Integrated Pollution Prevention Controls (IPPC) are listed within 1km of the site.

There are four Local Authority Pollution Prevention Controls (LAPPC) reported within a 500m radius of the site. The closest LAPPC are recorded 248m to the south and southeast of the site. The first of these controls relates to Tuxedo Express located at 40 Drury Lane (permit reference: 07/14093/EE1EP) for PG6/46 dry cleaning. The status of the control remains permitted and dates back to September 2007. The second control relates to Seven Dials Dry Cleaners at 37 Monmouth Street (permit reference: PPC/DC25) for PG6/46 dry cleaning. The control dates back to January 2007 and remains permitted. Two additional controls for dry cleaning are listed 333m southwest and 481m north. Both controls date back to 2007 and remain permitted. A further six LAPPC are listed between 550m and 1km from the site boundary.

There is one record of a pollution incident to controlled waters recorded by Envirocheck to have taken place within 550m of the site. This incident is described within the Envirocheck Report. A spillage of fire foam was recorded 395m northeast in January 1996 and was noted to be a Category 3 incident (Minor). No further details relating to this incident are recorded. There are no substantiated pollution register incidents relating to land or water recorded within 850m of the site.

4.5. Flood Risk

The site is located within an area with the potential for groundwater flooding of property situated below ground level. Various areas over 75m from the site are listed as having the potential for groundwater flooding to occur at the surface. The site is not located within Flood Zone 2 or 3 and is not listed as at risk of surface water flooding from rivers or seas without defences. No further consideration of flood risk is given in this report.

Specialist flood risk advice should be sought with regards to drainage and flooding.

4.6. Hydrogeology

The Groundwater Vulnerability Map of England and the Environment Agency website have been reviewed to determine the aquifer designations for the underlying geology at the site. The Superficial Deposits, the Lynch Hill Gravel Member, comprise mainly sand and gravel with local lenses of silt, clay or peat. These deposits are classified as a Secondary A Aquifer and contain permeable layers capable of supporting water supplies at a local rather than strategic scale, in some cases forming an important source of base flow to rivers. These strata are aquifers formerly classified as Minor Aquifers.



The London Clay Formation is listed as Unproductive Strata. Unproductive Strata are low permeability strata which are not considered to retain significant quantities of groundwater. If groundwater is present within Unproductive Strata, for example within more permeable lenses or small fissures, it is typically discontinuous, of low value and very low sensitivity.

The site is not located within a Groundwater Source Protection Zone and there are no Groundwater Source Protection Zones within 1km.

There are no water abstractions recorded within 500m of the site. There are four water abstractions listed within the Envirocheck Report between 509m and 512m from the site at the London School of Hygiene and Tropical Medicine. Groundwater is abstracted from two boreholes at Keppel Street in Bloomsbury for a heat pump. Various iterations of the abstraction license are recorded and date back to 2011. No details on the quantity of groundwater abstracted are provided. No further groundwater abstractions are listed within 750m and no surface water abstractions are recorded within 1km of the site.

4.7. Mining and Mineral Extraction

The site is not listed within the Envirocheck Report as within an area affected by coal mining.

There are no BGS Mineral Sites listed within the Envirocheck Report within 1km of the site and no man-made mining cavities within 1km. The closest recorded natural cavity to the site is located over 950m from the site boundary.

4.8. Soil Chemistry

A review of the BGS soil chemistry data for the average concentrations in the area of the site, included within the Envirocheck Report, has been undertaken and is summarised below. These concentrations are considered to be background levels for heavy metals at the site and should be considered in any future contaminated land assessment undertaken.

- Arsenic: < 15 mg/kg.
- Cadmium: < 1.8 mg/kg.
- Chromium: 40 to 60 mg/kg.
- Lead: <150 to 300 mg/kg.
- Nickel: 15 to 30 mg/kg.

It should be noted that the concentrations for all contaminants indicated above do not exceed the relevant residential without plant uptake Generic Assessment Criteria (GAC), which include Soil Guidance Values (SGVs) (CL:aire), Category 4 Screening Levels (C4SLs) (DEFRA) and the 2014 Land Quality Management (LQM) / Chartered Institute of Environmental Health (CIEH) Suitable for Use Levels for Human Health Risk Assessment (S4ULs). It should be noted that the residential without plant uptake land use scenario will only apply to part of the development and the remainder of the site will be a commercial land use i.e. offices, hotel and retail, which is less conservative. These concentrations should be considered during any future ground investigation and associated risk assessment.

4.9. Ground Stability

The potential ground stability hazards associated with the geology at the site, as outlined in the Envirocheck Report, have been summarised below:

- Collapsible Ground: **Very Low**.
- Compressible Ground: **No Hazard**.
- Ground Dissolution: **No Hazard**.
- Landslide Ground Instability: **Very Low**.
- Running Sand: **Very Low**.
- Shrinking or Swelling Clay: **Moderate**.

4.10. Radon

The Indicative Atlas of Radon for England and Wales and the Envirocheck Report indicate that the site is within a Lower Probability Radon Area (less than 1% of homes are estimated to be at or above the Action Level). The BGS and the Building Research Establishment Radon Guidance Document indicates that no radon protection measures are required in the construction of new dwelling or extensions required in this area.

4.11. Waste Management and Hazardous Materials

There are no historical landfill sites recorded within 500m of the site. The closest entry relates to the former Lincolns Inn Fields landfill on Portugal Street, approximately 523m to the east. No details relating to the dates that the landfill was reportedly active, the type of waste deposited, or the size of the facility are provided within the Envirocheck Report. OS mapping for this area shows a small public area of landscaping in this area and could potentially have been the site of small-scale filling. No further historic landfill sites are reported within 2km of the site boundary.

There is one licensed waste transfer site / waste management facility listed within 950m of the site within the Envirocheck Report. This facility is listed 97m north of the site and relates to mobile plant for the treatment of soil (<75,000 tonnes per day), operated by Recycled in Ardleigh Limited. The license for the waste management facility dates back to February 2017. No evidence of nearby plant operating in the area was observed during the site walkover undertaken by A-squared.

There are no Local Authority landfill sites recorded within 2km of the site.

There are no registered waste treatment or disposal sites reported within 500m of the site. The closest entry relates to the Imperial Cancer Research Fund at 44 to 49 Lincoln's Inn Fields in Westminster. This facility may relate to the same historical landfill location detailed above. The facility dates back to October 1991, the license for which is no longer active. The site was categorised as a very small (less than 10,000 tonnes per year) facility and waste was incinerated at this location. The incinerated wastes included organic solvents, paper and cardboard, plastics, clinical and general non-putrescible wastes.

There are no areas of infilled land (water and non-water) listed within 1km of the site.

There are no hazardous substances listed within 750m of the site. There are two listings for radioactive substances within 300m which relate to St Pauls Hospital NHS Trust on Endell Street 98m southwest and Kings College London at 26 to 29 Drury Lane 192m south. Both of these authorisations have been either revoked or cancelled. Various listings are recorded between 308m and 1km from the site boundary for camera shops, British Museum, education facilities and various healthcare facilities (London School of Hygiene and Tropical Medicine, Institute of Neurology, Royal Department of Surgeons, Cancer Research UK and various trusts and hospitals including Great Ormond Street Hospital for Children).

4.12. Contemporary Trade Directories

Gnewt Cargo is recorded on site at 13 West Central Street providing road haulage services, though is listed as inactive. This appears to have related to office usage. There are two contemporary trade directory entries listed on the site boundary, for Oven Cleaning Bloomsbury at 37 New Oxford Street and Ghost Bus Tours at 33 New Oxford Street (both are inactive).

The closest active entry to the site is Service Point UK Ltd located at the rear of 81 Endell Street, 98m southwest of the site. Addari Osseo Lab (medical and dental laboratories) is listed 122m to the north on Gilbert Place. Additional active entries are listed 124m southeast at 11 to 13 Macklin Street and relate to a printers, which appears to have been, or is a shared facility for three printing businesses. These businesses include Covent Garden Laminates, The Hub London and Maxim. Arthur Beale Ltd (marine equipment and supplies) is recorded at 194 Shaftesbury Avenue 127m southwest. No further active entries are listed within 150m. The following active entries were recorded between 151m and 250m from the site boundary: photographic equipment repairs, dry cleaners, industrial and commercial machinery, distribution services, damp and dry rot control, commercial cleaning services, medical equipment manufacturers, clothing manufacture,



carpet, curtain and upholstery cleaners, garage services, road haulage services, food product manufacture, industrial and domestic door manufacture, cladding suppliers and installers, chemist and pharmaceutical suppliers and wholesalers, cycling accessories, oil and gas exploration supplies and services, jewellery repairers and oil company offices.

Additional inactive entries within 150m of the site include copying and duplicating services, printers, soft furnishing manufacturer, fabricated metal products, chemicals manufacture, office furniture and equipment, dry cleaners, photographic equipment repairs, chemicals and allied products, lighting and tools manufacture, gas companies, photographic processors, photo and digital imaging and pest and vermin control.

A total of 108 contemporary trade entries were recorded within 250m of the site boundary, with a further 247 entries recorded between 251m and 500m from the site. Between 501m and 1km from the site, 798 entries were recorded.

There are no fuel station entries reported within 500m of the site. The closest entry was recorded as Store Street Service Station 529m northwest. The status of the station was obsolete. No further entries were recorded within 750m of the site.

4.13. Ecology

No ecological receptors have been identified on site at this stage and no vegetation was noted to be present on site.

There are no sensitive land uses identified within 1km of the site boundary including Marine Nature Reserves, Ramsar sites, areas of scientific interest, protected areas, areas of ancient woodland, adopted greenbelt or national parks.



5. Proposed Development

The proposed developments for the 1 Museum Street and West Central Street sites are summarised in this section. More information about the proposed developments can be found in the *Structural, Civil & Geotechnical Stage 3 Report* prepared by Meinhardt.

5.1. 1 Museum Street Site

The proposed development for 1 Museum Street comprises the demolition of Selkirk House and the construction of three new buildings with a shared basement: Museum Street, Vine Lane and High Holborn:

- **Museum Street:** a single new building rising to 21 storeys, providing office (Class E(g)(i)) accommodation on upper levels and a range of flexible town centre uses (Class E) at ground level.
- **Vine Lane:** a single new building rising to 5 storeys with a single double-height basement, providing office (Class E(g)(i)) accommodation with a flexible town centre use (Class E) at ground level. The office (Class E(g)(i)) floorspace within this building will be operated by LABS as a co-working offer.
- **High Holborn:** a single new building rising to 6 storeys, providing residential (Class C3) accommodation on upper levels and a flexible town centre use (Class E) at ground level.
- **West Central Street:** a series of new and refurbished buildings rising to 6 storeys, providing residential accommodation on upper

Several different foundation systems will be implemented across the site.

- **Museum Street:** Within the existing basement, new discrete shallow footings at column locations and a new hybrid piled raft foundation system beneath the core will be constructed approximately 2m above the lowest point of the top of the existing raft, with large portions of the existing basement refurbished and reused. Several bearing piles will also be constructed for columns landing outside of the basement to the north and east, as within the basement along its southern perimeter.
- **Vine Lane:** A new raft foundation system will be constructed, replacing any existing substructure elements present in that location. The raft will be tied into a new secant wall toed approximately 4m below the proposed formation level.
- **High Holborn:** A new raft foundation system will be constructed on the top of the existing raft.

Tunnel movement control measures are present in the form of 14no. movement-control piles installed prior to commencing demolition works on either side of the tunnel alignment beneath the core, and 24no. additional settlement-reducing piles throughout the footprint of the proposed Museum Street development to minimise the impact of the proposed building loading. The movement-control piles also act as settlement-reducing piles in the long-term condition.

Plans and sections of the proposed development at the 1 Museum Street site are provided in Figure 5.1 and Figure 5.2. The movement-control and settlement-reducing pile arrangement is shown in Figure 5.3.

5.2. West Central Street Site

The West Central Street development will comprise residential units. Commercial areas will be provided at ground and mezzanine levels and the existing basement will be retained, most likely for plant and bin / cycle storage. The façades of all existing buildings will be retained whilst the internal fabric is demolished, with the exception of 16 West Central Street, where the façade will be demolished and rebuilt.

A new six-storey reinforced concrete structure will be installed and tied to the existing façades, which provide resistance to horizontal loading. The existing basement and foundations would be retained below new columns, with new raft foundations introduced where required. The figures (Figure 5.4 and Figure 5.5) below show plan and section views of the proposed scheme.



Source: DDSHA.

Figure 5.1 Proposed ground floor (left) and B1 level plans of the proposed Museum Street, Vine Lane and High Holborn developments



Source: DDSHA.

Figure 5.2 East-west (left) and north-south (right) sections of the proposed 1 Museum Street development and basement



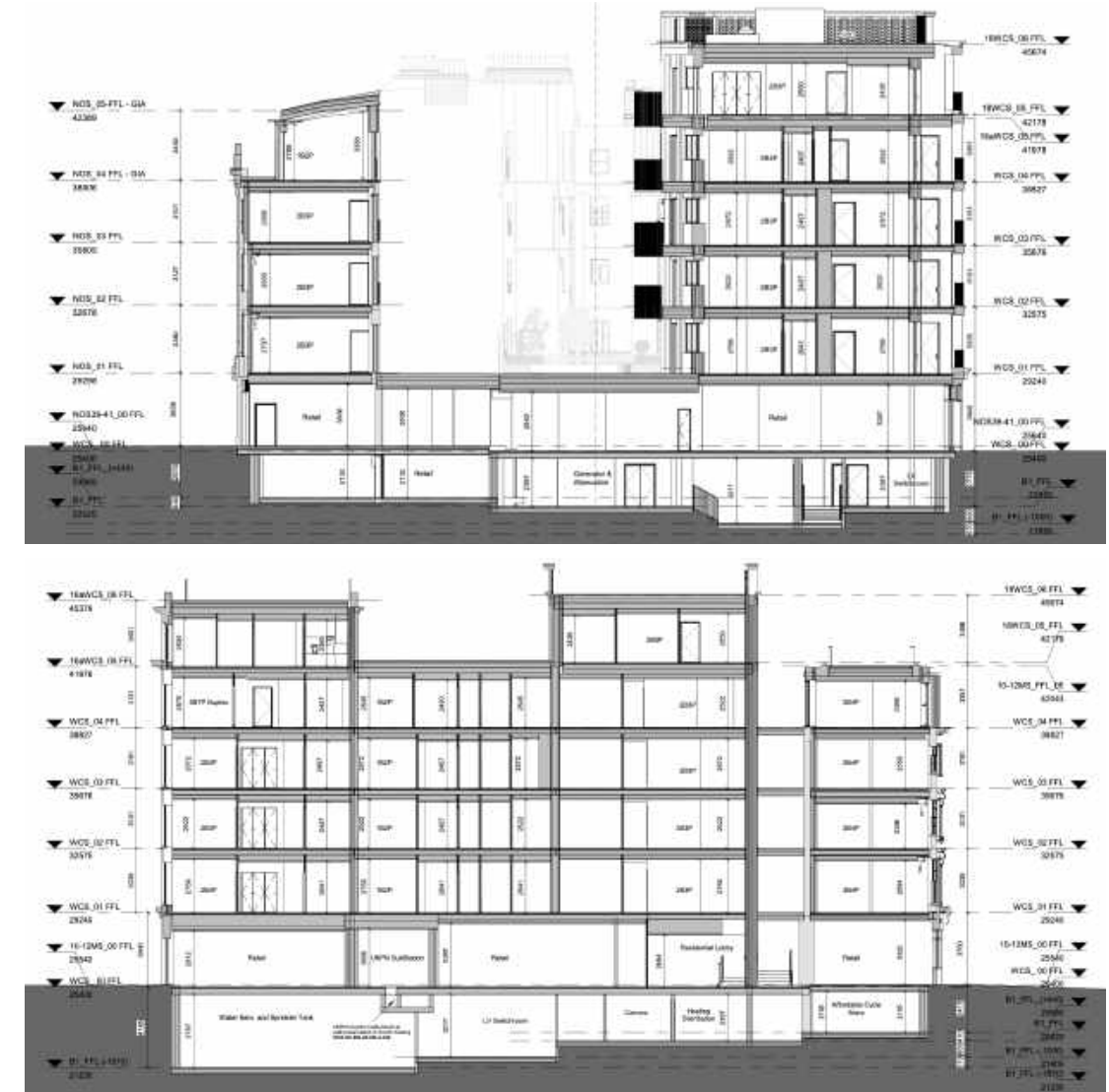
Post Office tunnels and 2m lateral exclusion zone marked in green. Core raft outlined in magenta.
Blue piles: demolition movement-control and settlement-reducing piles toed at -7.5mOD.
Red piles: settlement-reducing piles toed at -2.5mOD.

Figure 5.3 Museum Street core raft movement-control and settlement-reducing pile layout at B2 level



Source: DDSHA.

Figure 5.4 Basement (left) and ground floor (right) plans of the proposed development at West Central Street



Source: DDSHA.

Figure 5.5 North-south (top) and east-west (bottom) sections of the proposed development at West Central Street



6. Preliminary Contaminated Land Risk Assessment

6.1. General Approach

A means to assess the risk posed by potential contamination on or under a site is to carry out a Preliminary Contaminated Land Risk Assessment. The risk assessment process is defined within the Contaminated Land Statutory Guidance of Part 2a of the Environmental Protection Act 1990 (DEFRA 2012). The Statutory Guidance states that:

For a relevant risk to exist there needs to be one or more contaminant, pathway, receptor linkages – known as a **contaminant linkage** - by which a relevant receptor might be affected by the contaminants in question. In other words, for a risk to exist there must be contaminants present in, on or under the land in a form and quantity that poses a hazard, and one or more pathways by which they might significantly harm people, the environment, or property; or significantly pollute controlled waters. For the purposes of the Guidance:

- (a) A **contaminant** is a substance which is in, on or under the land and which has the potential to cause significant harm to a relevant receptor, or to cause significant pollution of controlled waters.
- (b) A **receptor** is something that could be adversely affected by a contaminant, for example a person, an organism, an ecosystem, property or controlled waters.
- (c) A **pathway** is a route by which a receptor is or might be affected by a contaminant.

The contaminant linkage is described within the Statutory Guidance as:

The relationship between a contaminant, a pathway and a receptor. All three elements of a contaminant linkage must exist in relation to particular land before the land can be considered potentially to be contaminated land under Part 2a, including evidence of the actual presence of contaminants. The term *significant contaminant linkage* means a contaminant linkage which gives rise to a level of risk sufficient to justify a piece of land being determined as Contaminated Land. The term *significant contaminant* means the contaminant which forms part of a *significant contaminant linkage*.

Part 2a of the guidance takes a risk-based approach to define contaminated land. For the purposes of this guidance, risk means the combination of:

- (a) The likelihood that harm, or pollution of water, will occur as a result of contaminants in, on or under the land.
- (b) The scale and seriousness of such harm or pollution if it did occur.

The following sections relate to a Qualitative Preliminary Contaminated Land Risk Assessment of the site and surrounding environs based on the results of the Desk Study and a site walkover carried out by A-squared.

The data within this assessment will be employed to produce a Conceptual Site Model which will be tested to assess if a *significant possibility of significant harm* to human health, non-human health or significant pollution to controlled waters is likely to occur and the risk level posed by any such linkages. The risk level classification system employed in the risk assessment is generally based upon those described in CIRIA Report C552: Contaminated Land Risk Assessment: A Guide to Good Practice (*Rudland et al 2001*).

6.2. Contaminated Land Risk Assessment

6.2.1. Potential Contaminants of Concern

The potential contamination sources identified as part of this assessment are summarised below:

On-Site Sources

- Due to the age of the buildings on site, thought to date back to before the 1870s (West Central Street site) and to around the 1960s (1 Museum Street site), although not encountered during the site walkover there is the potential that asbestos-containing materials (ACM) are present within the existing building fabrics (including internal fittings, pipe lagging and roofing materials). The thickness

of the Made Ground is likely to be fairly extensive due to the scale of the historic and current buildings on site (up to seventeen-storey structures, with high loading). On this basis, and the logs obtained from nearby historical BGS boreholes, Made Ground of unknown chemical composition may be present to potentially significant depths of up to 4.5m bgl. The potential contaminants of concern include heavy metals, asbestos, hydrocarbons (PAHs and TPH), Volatile and Semi-Volatile Organic Compounds (VOCs and SVOCs), BTEX, MTBE, acidity, inorganics, elevated sulphate, vapours and ground gases (methane, carbon dioxide and hydrocarbons). Depending on the quantity of organic and putrescible material present in these soils, the Made Ground may also represent a source of ground gas and vapours. Soil contamination from asbestos can be caused through the inappropriate use and poor care of ACM in the building fabric and curtilage causing cross contamination during historic demolition or renovation works. ACM can also be encountered within imported sub-base / fill materials associated with previous construction or renovation works (such as the construction of a new hardstanding). Mass concrete backfill of up to 6m in thickness is also anticipated behind the reinforced concrete retaining walls and in between the shallow pad and raft foundation systems. Taking into account the urban setting of the site, the potential for ACM to be present in soils underlying the existing hardstanding and building footprint should be considered.

- Localised hydrocarbon staining was observed within the floor areas of the multi-storey carpark on site. The petrol tank chamber room is a potential source of hydrocarbon contamination on site, although the petrol tanks are no longer present and the concrete within the room appeared to show no sign of deterioration during the site walkover. Additionally, associated plant and generators, as well as possible fuel supply infrastructure to any generators on site, are potential contaminant sources. Due to their location within locked rooms on the ground floor and below-ground floors of the multi-storey carpark, their status and condition are unknown at this stage. Oil fuel burners were previously present on site and it is possible that additional tanks were also located within the car park historically. The potential contaminants of concern include hydrocarbons (PAHs and TPH), Volatile and Semi-Volatile Organic Compounds (VOCs and SVOCs), BTEX, MTBE, and hydrocarbon vapours.
- Historical activities undertaken at or encroaching onto the site including the distillery, garages and repair shop, plumber, baker, varnish and colour warehouse, film processing, tin plate works, metal storage unit and use as a car park are likely to have impacted the site. Contaminants associated with these activities may include metals (including silver), photographic chemicals, inorganics, asbestos, hydrocarbons (PAHs and TPH), pH adjusters, phenols, inks and dyes, VOCs / SVOCs, BTEX, MTBE, vapours and ground gases (methane, carbon dioxide and hydrocarbons).
- Contemporary site activities including the use of the site as a car park, commercial uses (nightclub, shops, gaming, offices, hotel) may have impacted the site. Associated contamination may include metals, inorganics, asbestos, hydrocarbons (PAHs and TPH), VOCs, SVOCs, BTEX, MTBE, vapours and ground gases (methane, carbon dioxide and hydrocarbons).

Off-Site Sources

- Given the location of the site in Central London, a fairly limited number of historical industrial and commercial operations have been identified in the surrounding area including a distillery, cooperage, foundry, printers, photographic equipment repairs, dry cleaners, manufacturing and garages.
- The potential contaminants for the above off-site sources include heavy metals, asbestos, hydrocarbons (PAHs and TPH), organics, inorganics, BTEX, MTBE, acidity, VOCs, SVOCs, vapours and ground gases (methane and carbon dioxide).
- No significant contemporary off-site sources of contamination have been identified within the surrounding area. All activities considered to be potentially contaminative, including printers are located over 120m from the site boundary.
- Contemporary sources such as the nearby retail units, offices and other commercial uses have been ruled out as off-site sources. Given the nature and scale of these operations they are not considered to pose a risk to the site.

6.2.2. Potential Pathways

The potential receptors identified for the site as part of this assessment include the following:



- Direct human contact.
- Inhalation (on site and of windblown dusts).
- Ingestion.
- Direct contact with aggressive ground conditions.
- Leaching and migration via groundwater and surface water.
- Migration of ground gas and vapours via permeable soils (Made Ground present on site and underlying natural strata).

6.2.3. Potential Receptors

The potential receptors identified for the site as part of this assessment include the following:

- Site end users (residents, commercial office and retail tenants, site visitors and neighbours).
- Groundworkers (construction and future maintenance workers).
- Building materials (buried concrete and underground services).
- Controlled waters: Groundwater (Lynch Hill Gravel Member Secondary A Aquifer) and surface water (surface water run-off and overland flow).

6.2.4. Summary of Source-Pathway-Receptor Contaminant Linkages

The information gathered in this assessment has been compiled to produce a summary of the source-pathway-receptor contaminant linkages and is presented in Table 6.1.

It should be noted that the risk posed to groundworkers (construction and future maintenance workers) has not been assessed further in this assessment, as any risks are considered to be mitigated through good site practice and health and safety precautions, such as dust suppression and the use of Personal Protective Equipment (PPE).

Some viable migration and exposure pathways and potential pollutant linkages have been identified at the site. The following is a summary of viable, site specific pathways and pollutant linkages to be considered:

- Hazardous ground gases, potentially generated by the Made Ground, fuel infrastructure or organic-rich natural soils, may migrate into above and below ground structures and accumulate within building voids and enclosed spaces (with a resultant risk of asphyxiation and / or explosion). The potential for exposure of human health receptors (residents, commercial staff and visitors) using the proposed development is low due to the tanking / waterproofing of the existing basement on site (which is intended to be retained) within the 1 Museum Street site. Depending on the nature and thickness of the Made Ground within the West Central Street site and any new structures built within the 1 Museum Street site, ground gas and vapour protection measures and appropriate ventilation may be required.
- Inhalation of toxic vapours, potentially migrating into above and below ground structures from contaminants within the Made Ground, contaminated groundwater or localised spills / leaks from tanks, other fuel infrastructure and cars.
- Shallow soil contamination has the potential to vertically migrate downwards into the underlying natural soils and any perched or shallow groundwater by leaching and infiltration. The hardstanding and building footprints on site will reduce infiltration potential and leaching rates, which results in a lower mobility of shallow contamination.
- Lateral migration of site-borne contaminants to off-site receptors (down hydraulic gradient), including adjacent land and surface water (via surface water runoff and baseflow).
- Lateral migration of potentially contaminated shallow groundwater from off-site areas (up hydraulic gradient), impacting on-site groundwater.
- Below ground concrete structures and foundations are susceptible to chemical attack from aggressive ground conditions (pH and water-soluble sulphate).
- Potable water pipes are susceptible to chemical attack from shallow soil contamination.

Table 6.1 Source-pathway-receptor linkages

Potential Site Contaminant Sources	Potential Pathways	Potential Receptors	Potential for Complete Pathway	Risk Level Classification
On Site				
Made Ground	Direct human contact		No	
Potential asbestos-containing materials	Inhalation on site and of windblown dust		No	
Historical and contemporary fuel infrastructure including petrol tank(s), plant and generators, fuel supply pipework and oil fuel burners	Ingestion		No	
	Direct contact with aggressive ground conditions	Current site users (active commercial units including a car park and hotel)	No	
Off-site	Leaching and migration via groundwater and surface water		No	
Nearby historical commercial can industrial operations including a former railway, coal depots, shipbuilding yard, timber yard, hospital, depots, chemical works, engineers, fibrocement works etc.	Ground gas and vapour migration via permeable soils		No	
			Yes	Moderate
Electrical sub-station 20m southwest	Direct human contact		No (if there is no soft landscaping in final development)	
Historical landfills and infilling of former wharves and railway sidings	Inhalation on site and of windblown dust		Yes	Low
Contemporary petrol filling station (Morrison’s supermarket)	Ingestion	Future site users (future residents, commercial tenants and site visitors)	No (if there is no soft landscaping in final development)	
	Direct contact with aggressive ground conditions		No	
Potential contaminants of concern	Leaching and migration via groundwater and surface water		Yes	Low
	Ground gas and vapour migration via permeable soils		Yes	Moderate
Heavy metals (including silver), asbestos, PAHs, TPH, VOCs, SVOCs, BTEX, MTBE, acidity, pH adjustors, inks and dyes, photographic chemicals, inorganics, phenols, elevated sulphate, vapours and ground gases (methane, carbon dioxide and hydrocarbons).	Direct human contact		No	
	Migration of contaminants: non-aqueous phase	Services	No	
	Migration of contaminants: aqueous phase		No	



Potential Site Contaminant Sources	Potential Pathways	Potential Receptors	Potential for Complete Pathway	Risk Level Classification
	Migration of contaminants off-site: non-aqueous phase	Adjacent Properties	No	
	Migration of contaminants off site: aqueous phase		No	
	Ground gas and vapour migration via permeable soils		No	
	Inhalation of wind-blown dust	Ecological Impacts	No	
	Migration of contaminants: non-aqueous phase		No	
	Migration of contaminants: aqueous phase		No	
	Migration of contaminants from site: non-aqueous phase	Secondary A Aquifer groundwater	Yes	Moderate
	Migration of contaminants from site: aqueous phase		Yes	Moderate
	Migration of contaminants from off-site onto the site: aqueous phase		Yes	Low
	Migration of contaminants via aquifer: non-aqueous phase	Surface water	Yes	Low
	Migration of contaminants via aquifer: aqueous phase		Yes	Low

The Preliminary Contamination Risk Assessment has identified complete Contaminant-Pathway-Receptor (CPR) linkages with a maximum **moderate** risk level from the potential contamination sources risk drivers identified on the site and in the surrounding area.

The most significant of these potential source drivers, which have the potential to impact the proposed future residents, commercial tenants and site visitors are the potential for a substantial thickness of Made Ground (assumed to be up to 4.5m thick), historical and contemporary contamination beneath the site including below-ground tanks and other fuel infrastructure, the ground gas and vapour risks from the Made Ground and underlying natural strata and asbestos-containing materials within the existing buildings on site. It is considered as a worst-case scenario that the in-situ Made Ground on site may contain the following contaminants: heavy metals (including silver), asbestos, PAHs, TPH, VOCs, SVOCs, BTEX, MTBE, acidity, pH adjustors, inks and dyes, photographic chemicals, inorganics, phenols, elevated sulphate, vapours and ground gases (methane, carbon dioxide and hydrocarbons).

It is recommended that prior to any demolition or refurbishment works on site that an asbestos survey is undertaken within all of the buildings and structures on site to determine the presence of asbestos-containing materials. If present, removal works will need to be undertaken by a specialist contractor prior to the demolition phase, in accordance with the Control of Asbestos Regulations (CAR 2012).

The fairly limited number of historical industrial and commercial operations in the surrounding area pose a limited risk to the site due the nature of these operations and their distance from the site boundary.

It should be noted that the presence of a basement and associated mass concrete backfill across a large area of the southern site area is likely to have displaced some of the original Made Ground dating back to the original phases of construction and demolition works at the site.

It will be essential that the retained basement, and any new basement(s) on site are appropriately tanked / waterproofed with ventilation measures in place. The requirement for ground gas measures at the site will be dependent on the findings of a future ground investigation.

Human health exposure to Made Ground on site will be short-term due to the proposed presence of site-wide building footprints and hardstanding. Risks to controlled waters and services from the Made Ground on site will be mitigated by the presence of a sitewide building footprint and perimeter hardstanding, which will limit infiltration and vertical and lateral migration. Surface water runoff will be collected by new drainage systems installed as part of the proposed redevelopment scheme. As a result, the risks to human health, controlled waters and potable water utilities from on-site Made Ground will be limited due to the absence of soft landscaping areas on site and a viable contaminant pathway to impact site users within the final development.

Whilst the near surface Superficial Aquifer is reasonably transmissive, the presence of hardstanding will limit the potential for human health receptors to be impacted by contamination migrating onto the site.

6.3. Preliminary Contaminated Land Ground Investigation Scope

Given the discussion in Section 6.2.4, to prevent *Significant Possibility of Significant Harm* from potential contamination sources to the proposed future residential site users, commercial tenants, site visitors and neighbours, it is recommended that any asbestos-containing materials identified during the asbestos survey be removed prior to any demolition works to prevent the generation of asbestos fibre dust.

In addition, to confirm the geo-environmental risks to receptors and to confirm the ground conditions, an appropriate intrusive ground investigation is recommended on site. The risks are considered to be moderate, and confirmation of the ground conditions and contamination status of the shallow soils is required. Due to the nature of the proposed development, the site history comprising many potentially contaminative operations and the location of the site on a Secondary A Aquifer, detailed ground investigation and risk assessment is considered essential. Samples of the near-surface soils should be collected and analysed to determine the presence or confirm the absence of contamination on site. This should be carried out following any proposed demolition works on site to ensure the entire site can be investigated.

In addition, as part of the ground investigation, any residual fuel tanks, plant, generators and other fuel infrastructure must be fully and appropriately investigated, decommissioned and removed from the site by a licensed contractor. It is likely that a tank pull operation, supervised by an experienced geo-environmental engineer will be required to ensure that associated soil contamination has been entirely removed.

Further to this, should any contamination be identified during any future groundworks at the site, then a suitably qualified and experienced geo-environmental engineer should be consulted and if necessary further assessment should be carried out as appropriate.



7.

7. Closing Remarks

A-squared Studio Engineers Ltd (A-squared) has been engaged by Meinhardt (UK) Ltd to prepare a desk study in support of the detailed planning application being submitted by Labs Selkirk House Ltd to the London Borough of Camden ('the Council') for the redevelopment of the land at Selkirk House, 1 Museum Street, 10-12 Museum Street, 35-41 New Oxford Street and 16A-18 West Central Street, London, WC1A 1JR.

The 1 Museum Street site currently comprises the 17-storey Selkirk House tower and NCP car park with two levels of basement and a further partial basement level. The West Central Street site is currently occupied by four terraced three- to four-storey commercial and retail buildings with a single-level shared basement.

The proposed development at the 1 Museum Street site comprises the demolition of Selkirk House, excavation of the Vine Lane basement, and constructed of the 21-storey Museum Street, six-storey High Holborn and five-storey Vine Lane buildings. The development at West Central street will comprise a series of new and refurbished building rising to six storeys.

The ground conditions at the site indicate the presence of Lynch Hill Gravels superficial deposits underlain by London Clay, Lambeth Group and Thanet Sands. It is considered likely that Made Ground and mass concrete of variable thickness and consistency is present across the site due to historical demolition and re-development.

The groundwater regime comprises perched groundwater within the superficial deposits and a likely hydrostatic pore water pressure profile within the upper London Clay Formation (with underdrainage towards the lower portion of the formation). The London Clay acts as an aquiclude, separating any near surface groundwater from the main aquifer at depth within the underlying strata and Chalk Formation.

A *Likely* UXO hazard rating was identified for the project site from a preliminary UXO desk study included with the Envirocheck report. A drainage system on site was identified as a primary bombing target for the *Luftwaffe* and 4no. high explosive bomb strikes were recorded within 60m of the site. It is recommended that a UXO specialist is engaged to review the proposed development site and advise on risk mitigation measures.

A preliminary geo-environmental source-pathway-receptor risk assessment has been carried out as part of the geo-environmental desk-based review. The Phase I qualitative assessment has considered available data and logged industrial entries available in the public domain. Whilst the West Central Street site has comprised terraced buildings since the 1870s, the 1 Museum Street site has had a wide range of industrial and commercial historical uses. A wide range of potential contaminants have been identified as part of the risk assessment, and the geo-environmental considerations outlined in Section 6 suggest that the site is subject to **moderate** risk.

Based on the results of the preliminary risk assessment, it is recommended that further appropriately targeted site investigation is undertaken for geo-environmental purposes to enable a refinement of the Conceptual Site Model and geo-environmental risk assessments. All potentially complete pollutant linkages as identified in the preliminary risk assessment should be further investigated and assessed during the future works. Following further targeted ground investigation, the next stage of geo-environmental assessment should include a GQRA for human health and controlled waters purposes. Appropriate assessments should also be made with respect to the proposed on-site buildings and structures, including an assessment of the risk from sulphate 'attack' to foundations. Other considerations for future investigation and assessment are detailed in the preliminary risk assessment. The results of the recommended further site investigation and assessments should be presented in a Phase II type geo-environmental interpretive report.



Appendix A: Site Visit Photographs



1 Museum Street Interior – October 2019


Ground Floor



Ramp to 1 Museum Street carpark entrance



Ground floor carpark elevators



Plant room door


-1 Carpark Level



-1 level carpark elevators




-1 level carpark parking bay



-1 level carpark sprinkler control room door




-1 level carpark electrical controls



-1 level bin storage



Carpark West Central Street entrance



Electrical vehicle charging bays



Carpark sloping slab



Pipes present along carpark roof




-2 Carpark Level




Petrol chamber entrance



-2 carpark level sloping slab




Location of the petrol chamber entrance



Location of the petrol chamber entrance



-2 carpark level plant location



Base of the -2 carpark level

Carpark Levels 1-3



-2 carpark level plant location




Carpark pooled liquids and drainage



Carpark bay staining




Carpark ceiling



Level 2 carpark bays



Level 2 carpark elevators



Level 3 carpark elevators



Carpark ventilation system



Level 2 to 3 carpark ramp



Carpark ventilation vents



Carpark electrical control

Carpark Ramp



Top of the carpark ramp



Carpark exterior from the carpark ramp



Fenced off land adjacent to carpark ramp



Carpark ramp entrance from West Central Street



10-12 Museum Street façades (West Central Street site)

Site Exterior – October 2019



10-12 Museum Street façades (West Central Street site)



Adjacent Post Building property to the east



Cuban Embassy to the southwest of the 1 Museum Street site



Grape Street facing south



Museum Street entrance to on-site carpark



Toxico property in northern portion of West Central Street site



Exterior of on-site carpark from West Central Street



Entrance of the carpark ramp in relation to surrounding buildings



Properties adjacent to the West Central Street site along West Central Street



Travelodge tower from the top of the carpark ramp



Travelodge building on 1 Museum Street site



West Central Street, showing the 1 Museum Street site on the left and West Central Street site on the right



West Central Street site from the south



1 Museum Street Interior – July 2020

-3 Carpark Level



Basement flooding due to pipe malfunction



Flooded basement storage area



Staircase entrance



Drainage point




Car parking litter, flooring and some staining



Limited cracking in the basement floor and wall with associated water seepage marks



Car park drainage gutter



Car park litter and flooding



Sheen from light oils on pooled water in the basement



Assumed sump drain



Pooled water at lowest basement point above expected sump



Basement skylight



Presumed basement storage area



Interior of blocked ramp entrance



Moss growth associated with long-term dampness in sealed off basement level

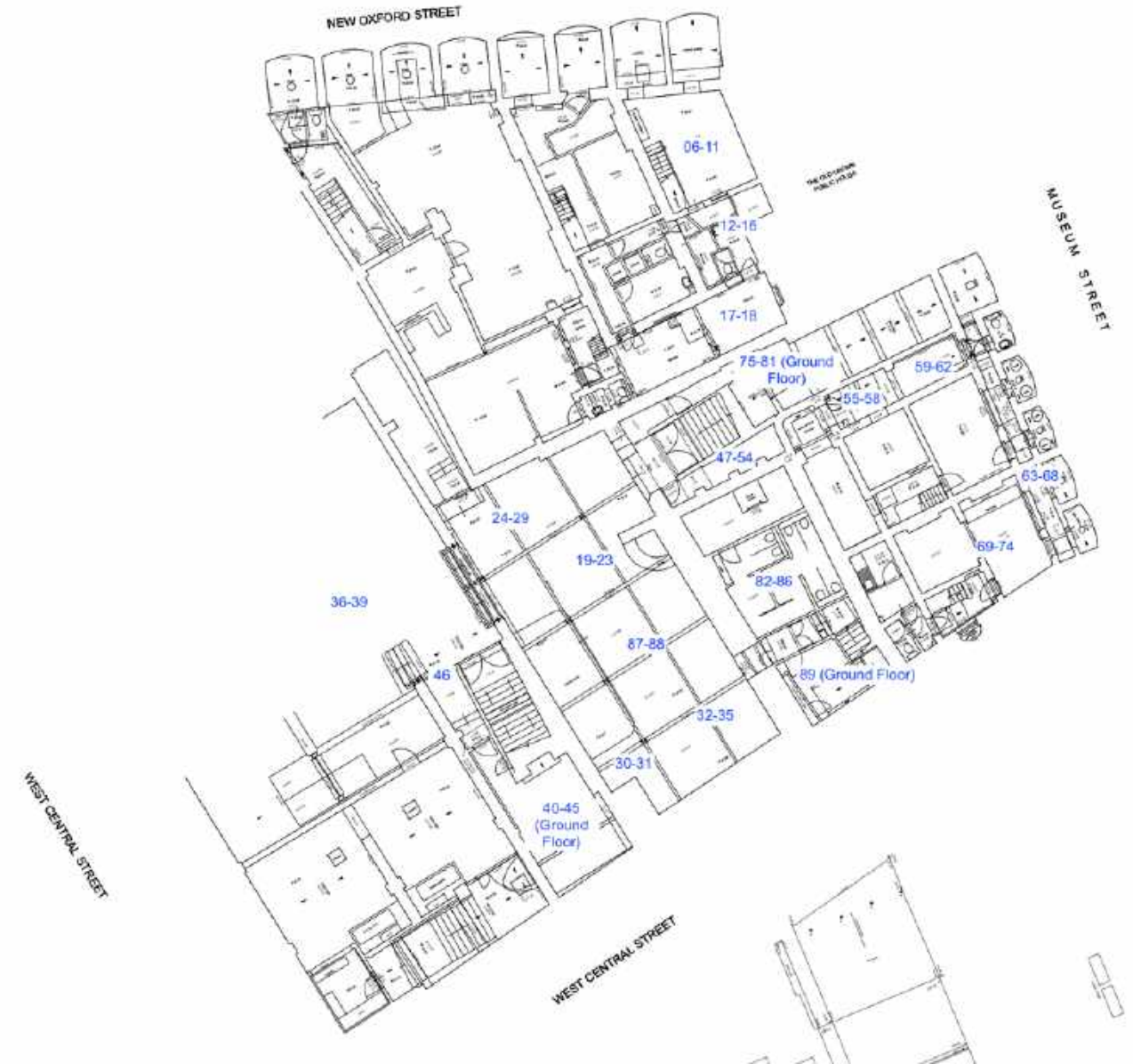


Interior of blocked ramp entrance



Evidence of fuel tank refilling area

West Central Street Basement – July 2020





Photos 6 to 11





Photos 12 to 16



Photos 17 and 18





Photos 19 to 23





Photos 24 to 29



Photos 30 and 31






Photos 32 to 35



Photos 36 to 39





1.1. Photos 40 to 45



Photo 46





Photos 47 to 54





Photos 55 to 58



Photos 59 to 62





Photos 63 to 68





Photos 69 to 74





Photos 75 to 81





Photos 82 to 86



Photos 87 and 88



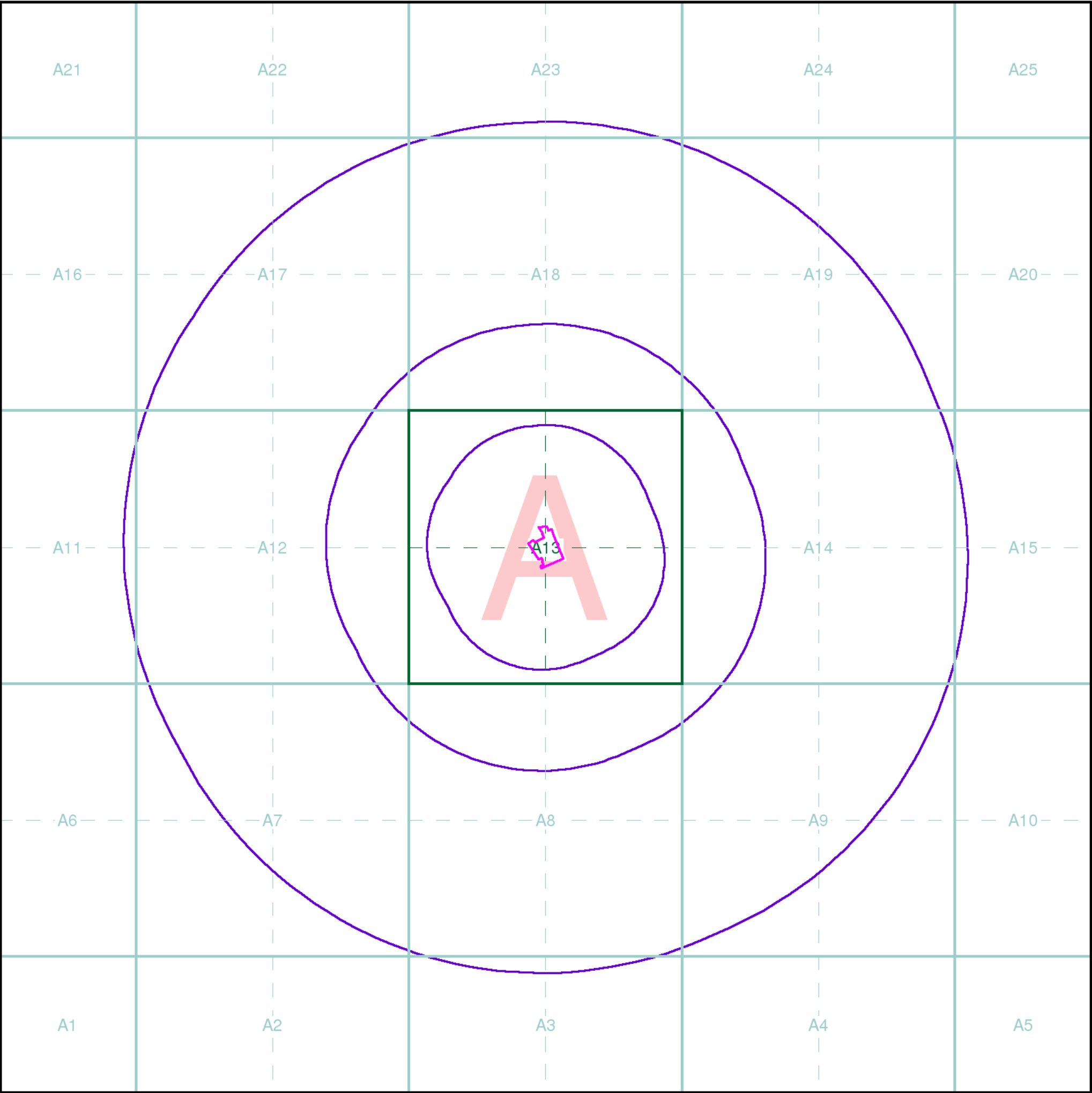


Photo 89





Appendix B: Envirocheck Report



Index Map

For ease of identification, your site and buffer have been split into Slices, Segments and Quadrants. These are illustrated on the Index Map opposite and explained further below.

Slice

Each slice represents a 1:10,000 plot area (2.7km x 2.7km) for your site and buffer. A large site and buffer may be made up of several slices (represented by a red outline), that are referenced by letters of the alphabet, starting from the bottom left corner of the slice "grid". This grid does not relate to National Grid lines but is designed to give best fit over the site and buffer.

Segment

A segment represents a 1:2,500 plot area. Segments that have plot files associated with them are shown in dark green, others in light blue. These are numbered from the bottom left hand corner within each slice.

Quadrant

A quadrant is a quarter of a segment. These are labelled as NW, NE, SW, SE and are referenced in the datasheet to allow features to be quickly located on plots. Therefore a feature that has a quadrant reference of A7NW will be in Slice A, Segment 7 and the NW Quadrant.

A selection of organisations who provide data within this report:



Envirocheck reports are compiled from 136 different sources of data.

Client Details

Mr A Fasano, A-squared Studio, 66 Church Road, Richmond, TW10 6LN

Order Details

Order Number: 217730197_1_1
Customer Ref: 1084
National Grid Reference: 530180, 181400
Site Area (Ha): 0.46
Search Buffer (m): 1000

Site Details

1 Museum Street & West Central Street, Holborn, London

Full Terms and Conditions can be found on the following link:
<http://www.landmarkinfo.co.uk/Terms/Show/515>

Envirocheck[®] Report:

Datasheet

Order Details:

Order Number:

217730197_1_1

Customer Reference:

1084

National Grid Reference:

530180, 181400

Slice:

A

Site Area (Ha):

0.46

Search Buffer (m):

1000

Site Details:

1 Museum Street & West Central Street
Holborn
London

Client Details:

Mr A Fasano
A-squared Studio
66 Church Road
Richmond
TW10 6LN

Report Section	Page Number
Summary	-
Agency & Hydrological	1
Waste	62
Hazardous Substances	64
Geological	65
Industrial Land Use	70
Sensitive Land Use	-
Data Currency	191
Data Suppliers	199
Useful Contacts	200

Introduction

The Environment Act 1995 has made site sensitivity a key issue, as the legislation pays as much attention to the pathways by which contamination could spread, and to the vulnerable targets of contamination, as it does the potential sources of contamination. For this reason, Landmark's Site Sensitivity maps and Datasheet(s) place great emphasis on statutory data provided by the Environment Agency/Natural Resources Wales and the Scottish Environment Protection Agency; it also incorporates data from Natural England (and the Scottish and Welsh equivalents) and Local Authorities; and highlights hydrogeological features required by environmental and geotechnical consultants. It does not include any information concerning past uses of land. The datasheet is produced by querying the Landmark database to a distance defined by the client from a site boundary provided by the client. In this datasheet the National Grid References (NGRs) are rounded to the nearest 10m in accordance with Landmark's agreements with a number of Data Suppliers.

Copyright Notice

© Landmark Information Group Limited 2019. The Copyright on the information and data and its format as contained in this Envirocheck® Report ("Report") is the property of Landmark Information Group Limited ("Landmark") and several other Data Providers, including (but not limited to) Ordnance Survey, British Geological Survey, the Environment Agency/Natural Resources Wales and Natural England, and must not be reproduced in whole or in part by photocopying or any other method. The Report is supplied under Landmark's Terms and Conditions accepted by the Customer. A copy of Landmark's Terms and Conditions can be found with the Index Map for this report. Additional copies of the Report may be obtained from Landmark, subject to Landmark's charges in force from time to time. The Copyright, design rights and any other intellectual rights shall remain the exclusive property of Landmark and /or other Data providers, whose Copyright material has been included in this Report. © Environment Agency & United Kingdom Research and Innovation 2019. © Natural Resources Wales & United Kingdom Research and Innovation 2019.

Natural England Copyright Notice

Site of Special Scientific Interest, National Nature Reserve, Ramsar, Special Protection Area, Special Conservation Area, Marine Nature Reserve data (derived from Ordnance Survey 1:10000 raster) is provided by, and used with the permission of, Natural England who retain the copyright and Intellectual Property Rights for the data.

Scottish Natural Heritage Copyright

Contains SNH information licensed under the Open Government Licence v3.0.

Ove Arup Copyright Notice

The Mining Instability data was obtained on licence from Ove Arup & Partners Limited (for further information, contact mining.review@arup.com). No reproduction or further use of such Data is to be made without the prior written consent of Ove Arup & Partners Limited. The supplied Mining Instability data is derived from publicly available records and other third party sources and neither Ove Arup & Partners nor Landmark warrant the accuracy or completeness of such information or data.

Peter Brett Associates Copyright Notice

The cavity data presented has been extracted from the PBA enhanced version of the original DEFRA national cavity databases. PBA/DEFRA retain the copyright & intellectual property rights in the data. Whilst all reasonable efforts are made to check that the information contained in the cavity databases is accurate we do not warrant that the data is complete or error free. The information is based upon our own researches and those collated from a number of external sources and is continually being augmented and updated by PBA. In no event shall PBA/DEFRA or Landmark be liable for any loss or damage including, without limitation, indirect or consequential loss or damage arising from the use of this data.

Radon Potential dataset Copyright Notice

Information supplied from a joint dataset compiled by The British Geological Survey and Public Health England.

Natural Resources Wales Copyright Notice

Contains Natural Resources Wales information © Natural Resources Wales and Database Right. All rights Reserved. Contains Ordnance Survey Data. Ordnance Survey Licence number 100019741. Crown Copyright and Database Right. Contains Natural Resources Wales information © Natural Resources Wales and Database Right. All rights Reserved. Some features of this information are based on digital spatial data licensed from the Centre for Ecology & Hydrology © NERC (CEH). Defra, Met Office and DARD Rivers Agency © Crown copyright. © Cranfield University. © James Hutton Institute. Contains OS data © Crown copyright and database right 2019. Land & Property Services © Crown copyright and database right.

Report Version v53.0

Data Type	Page Number	On Site	0 to 250m	251 to 500m	501 to 1000m (*up to 2000m)
Agency & Hydrological					
BGS Groundwater Flooding Susceptibility	pg 1	Yes	Yes	Yes	n/a
Contaminated Land Register Entries and Notices					
Discharge Consents	pg 1				6
Prosecutions Relating to Controlled Waters			n/a	n/a	n/a
Enforcement and Prohibition Notices	pg 2				1
Integrated Pollution Controls					
Integrated Pollution Prevention And Control					
Local Authority Integrated Pollution Prevention And Control					
Local Authority Pollution Prevention and Controls	pg 3		2	2	6
Local Authority Pollution Prevention and Control Enforcements					
Nearest Surface Water Feature	pg 4				Yes
Pollution Incidents to Controlled Waters	pg 4			1	7
Prosecutions Relating to Authorised Processes	pg 5			1	2
Registered Radioactive Substances	pg 6		2	6	110
River Quality					
River Quality Biology Sampling Points					
River Quality Chemistry Sampling Points					
Substantiated Pollution Incident Register	pg 24				1
Water Abstractions	pg 25				17 (*124)
Water Industry Act Referrals					
Groundwater Vulnerability Map	pg 60	Yes	n/a	n/a	n/a
Groundwater Vulnerability - Soluble Rock Risk			n/a	n/a	n/a
Groundwater Vulnerability - Local Information			n/a	n/a	n/a
Bedrock Aquifer Designations	pg 60	Yes	n/a	n/a	n/a
Superficial Aquifer Designations	pg 60	Yes	n/a	n/a	n/a
Source Protection Zones					
Extreme Flooding from Rivers or Sea without Defences				n/a	n/a
Flooding from Rivers or Sea without Defences				n/a	n/a
Areas Benefiting from Flood Defences				n/a	n/a
Flood Water Storage Areas				n/a	n/a
Flood Defences				n/a	n/a
OS Water Network Lines	pg 60				4

Data Type	Page Number	On Site	0 to 250m	251 to 500m	501 to 1000m (*up to 2000m)
Waste					
BGS Recorded Landfill Sites					
Historical Landfill Sites	pg 62				1
Integrated Pollution Control Registered Waste Sites					
Licensed Waste Management Facilities (Landfill Boundaries)					
Licensed Waste Management Facilities (Locations)	pg 62		1		1
Local Authority Landfill Coverage		1	n/a	n/a	n/a
Local Authority Recorded Landfill Sites					
Potentially Infilled Land (Non-Water)					
Potentially Infilled Land (Water)					
Registered Landfill Sites					
Registered Waste Transfer Sites					
Registered Waste Treatment or Disposal Sites	pg 63				1
Hazardous Substances					
Control of Major Accident Hazards Sites (COMAH)	pg 64				1
Explosive Sites					
Notification of Installations Handling Hazardous Substances (NIHHS)					
Planning Hazardous Substance Consents					
Planning Hazardous Substance Enforcements					

Data Type	Page Number	On Site	0 to 250m	251 to 500m	501 to 1000m (*up to 2000m)
Geological					
BGS 1:625,000 Solid Geology	pg 65	Yes	n/a	n/a	n/a
BGS Estimated Soil Chemistry					
BGS Recorded Mineral Sites					
BGS Urban Soil Chemistry	pg 65		Yes	Yes	Yes
BGS Urban Soil Chemistry Averages	pg 68	Yes			
CBSCB Compensation District			n/a	n/a	n/a
Coal Mining Affected Areas			n/a	n/a	n/a
Mining Instability			n/a	n/a	n/a
Man-Made Mining Cavities					
Natural Cavities	pg 68				1
Non Coal Mining Areas of Great Britain				n/a	n/a
Potential for Collapsible Ground Stability Hazards	pg 68	Yes	Yes	n/a	n/a
Potential for Compressible Ground Stability Hazards				n/a	n/a
Potential for Ground Dissolution Stability Hazards				n/a	n/a
Potential for Landslide Ground Stability Hazards	pg 68	Yes	Yes	n/a	n/a
Potential for Running Sand Ground Stability Hazards	pg 69	Yes	Yes	n/a	n/a
Potential for Shrinking or Swelling Clay Ground Stability Hazards	pg 69	Yes	Yes	n/a	n/a
Radon Potential - Radon Affected Areas			n/a	n/a	n/a
Radon Potential - Radon Protection Measures			n/a	n/a	n/a
Industrial Land Use					
Contemporary Trade Directory Entries	pg 70	2	108	247	798
Fuel Station Entries	pg 167				2
Points of Interest - Commercial Services	pg 167		11	19	66
Points of Interest - Education and Health	pg 175		1		18
Points of Interest - Manufacturing and Production	pg 176		10	24	85
Points of Interest - Public Infrastructure	pg 186			3	23
Points of Interest - Recreational and Environmental	pg 188		1	8	8
Gas Pipelines					
Underground Electrical Cables					

Data Type	Page Number	On Site	0 to 250m	251 to 500m	501 to 1000m (*up to 2000m)
Sensitive Land Use					
Ancient Woodland					
Areas of Adopted Green Belt					
Areas of Unadopted Green Belt					
Areas of Outstanding Natural Beauty					
Environmentally Sensitive Areas					
Forest Parks					
Local Nature Reserves					
Marine Nature Reserves					
National Nature Reserves					
National Parks					
Nitrate Sensitive Areas					
Nitrate Vulnerable Zones					
Ramsar Sites					
Sites of Special Scientific Interest					
Special Areas of Conservation					
Special Protection Areas					
World Heritage Sites					

Map ID	Details	Quadrant Reference (Compass Direction)	Estimated Distance From Site	Contact	NGR
	BGS Groundwater Flooding Susceptibility Flooding Type: Potential for Groundwater Flooding of Property Situated Below Ground Level	A13SW (N)	0	1	530182 181405
	BGS Groundwater Flooding Susceptibility Flooding Type: Potential for Groundwater Flooding to Occur at Surface	A13SE (E)	75	1	530300 181400
	BGS Groundwater Flooding Susceptibility Flooding Type: Potential for Groundwater Flooding to Occur at Surface	A13SW (SW)	90	1	530100 181300
	BGS Groundwater Flooding Susceptibility Flooding Type: Potential for Groundwater Flooding of Property Situated Below Ground Level	A13SW (W)	139	1	530000 181405
	BGS Groundwater Flooding Susceptibility Flooding Type: Potential for Groundwater Flooding to Occur at Surface	A13SW (SW)	196	1	530050 181200
	BGS Groundwater Flooding Susceptibility Flooding Type: Potential for Groundwater Flooding of Property Situated Below Ground Level	A13NW (W)	241	1	529900 181450
	BGS Groundwater Flooding Susceptibility Flooding Type: Potential for Groundwater Flooding of Property Situated Below Ground Level	A12NE (NW)	439	1	529800 181700
	BGS Groundwater Flooding Susceptibility Flooding Type: Potential for Groundwater Flooding to Occur at Surface	A18SW (N)	450	1	530100 181900
	BGS Groundwater Flooding Susceptibility Flooding Type: Potential for Groundwater Flooding of Property Situated Below Ground Level	A12NE (W)	459	1	529700 181550
	BGS Groundwater Flooding Susceptibility Flooding Type: Potential for Groundwater Flooding of Property Situated Below Ground Level	A8NE (SE)	483	1	530450 180950
	BGS Groundwater Flooding Susceptibility Flooding Type: Potential for Groundwater Flooding of Property Situated Below Ground Level	A12NE (W)	496	1	529650 181500
1	Discharge Consents Operator: London School Of Hygiene And Tropical Medicine Property Type: EDUCATION/NURSERY/SCHOOL/COLLEGE/UNI/TRAINING VENUE Location: London Sch Of Hygiene&Trop Medicine Keppel Street . London Wc1e 7ht Authority: Environment Agency, Thames Region Catchment Area: Not Supplied Reference: Eprgp3123kg Permit Version: 1 Effective Date: 12th January 2011 Issued Date: 12th January 2011 Revocation Date: Not Supplied Discharge Type: Trade Discharges - Cooling Water Discharge Environment: Land/Soakaway Receiving Water: Groundwater Status: New issued under EPR 2010 Positional Accuracy: Located by supplier to within 10m	A17SE (NW)	545	2	529839 181892
1	Discharge Consents Operator: London School Of Hygiene And Tropical Medicine Property Type: EDUCATION/NURSERY/SCHOOL/COLLEGE/UNI/TRAINING VENUE Location: London Sch Of Hygiene&Trop Medicine Keppel Street . London Wc1e 7ht Authority: Environment Agency, Thames Region Catchment Area: Not Supplied Reference: Eprgp3123kg Permit Version: 1 Effective Date: 12th January 2011 Issued Date: 12th January 2011 Revocation Date: Not Supplied Discharge Type: Trade Discharges - Cooling Water Discharge Environment: Land/Soakaway Receiving Water: Groundwater Status: New issued under EPR 2010 Positional Accuracy: Located by supplier to within 10m	A17SE (NW)	551	2	529835 181897

Map ID	Details	Quadrant Reference (Compass Direction)	Estimated Distance From Site	Contact	NGR
2	Discharge Consents Operator: St. Martin In The Fields Limited Property Type: CHURCH/MONASTERY/ABBEY/RELIGIOUS RETREAT/ASSOCIATION HQ Location: St Martin In The Fields Church 5-6 St Martin'S Place 12 Aderlaide Street London London Wc2n 4jj Authority: Environment Agency, Thames Region Catchment Area: Not Supplied Reference: Npswqd000369 Permit Version: 2 Effective Date: 18th February 2013 Issued Date: 18th February 2013 Revocation Date: Not Supplied Discharge Type: Trade Discharges - Cooling Water Discharge: Land/Soakaway Environment: Receiving Water: Groundwater Status: Varied under EPR 2010 Positional Accuracy: Located by supplier to within 10m	A8SW (S)	824	2	530130 180530
2	Discharge Consents Operator: St. Martin In The Fields Limited Property Type: CHURCH/MONASTERY/ABBEY/RELIGIOUS RETREAT/ASSOCIATION HQ Location: St Martin In The Fields Church 5-6 St Martin'S Place 12 Aderlaide Street London London Wc2n 4jj Authority: Environment Agency, Thames Region Catchment Area: Not Supplied Reference: Npswqd000369 Permit Version: 1 Effective Date: 7th April 2008 Issued Date: 7th April 2008 Revocation Date: 17th February 2013 Discharge Type: Trade Discharges - Cooling Water Discharge: Land/Soakaway Environment: Receiving Water: Groundwater Status: New Consent (Water Resources Act 1991, Section 88 & Schedule 10 as amended by Environment Act 1995) Positional Accuracy: Located by supplier to within 10m	A8SW (S)	824	2	530130 180530
3	Discharge Consents Operator: Thames Water Utilities Limited. Property Type: STORM TANK/CSO ON SEWERAGE NETWORK (WATER COMPANY) Location: Savoy Street, London Authority: Environment Agency, Thames Region Catchment Area: Not Given Reference: CSAB.0532 Permit Version: 1 Effective Date: 5th October 1987 Issued Date: 5th October 1987 Revocation Date: Not Supplied Discharge Type: Sewage Discharges - Stw Storm Overflow/Storm Tank - Water Company Discharge: Saline Estuary Environment: Receiving Water: R.Thames (Tidal) Status: Post National Rivers Authority Legislation where issue date > 31/08/1989 Positional Accuracy: Located by supplier to within 10m	A9SW (SE)	869	2	530670 180630
4	Discharge Consents Operator: Thames Water Utilities Limited. Property Type: STORM TANK/CSO ON SEWERAGE NETWORK (WATER COMPANY) Location: Norfolk Street, London Authority: Environment Agency, Thames Region Catchment Area: Not Given Reference: CSAB.0540 Permit Version: 1 Effective Date: 5th October 1987 Issued Date: 5th October 1987 Revocation Date: Not Supplied Discharge Type: Sewage Discharges - Stw Storm Overflow/Storm Tank - Water Company Discharge: Saline Estuary Environment: Receiving Water: R.Thames (Tidal) Status: Post National Rivers Authority Legislation where issue date > 31/08/1989 Positional Accuracy: Located by supplier to within 100m	A9NE (SE)	969	2	530980 180770
5	Enforcement and Prohibition Notices Location: The School of Pharmacy, 29/39 Brunswick Square, Camden, LONDON, WC1N 1AX Permit Reference: Not Given Enforcement Date: 27th February 1995 Details: Press Release HM156, Minor breaches of accumulation and disposal limits; substandard lab & storage facilities; under RSA93. Positional Accuracy: Unknown	A18NE (N)	851	2	530300 182300

Map ID	Details	Quadrant Reference (Compass Direction)	Estimated Distance From Site	Contact	NGR
6	Local Authority Pollution Prevention and Controls Name: Tuxedo Express Location: 40 Drury Lane, London, Wc2b 5rr Authority: Westminster City Council, Environmental Health Department Permit Reference: 07/14093/EE1EP Dated: 5th September 2007 Process Type: Local Authority Pollution Prevention and Control Description: PG6/46 Dry cleaning Status: Permitted Positional Accuracy: Manually positioned to the address or location	A13SE (SE)	248	3	530385 181187
7	Local Authority Pollution Prevention and Controls Name: Seven Dials Dry Cleaners Location: 37 Monmouth Street, London, Wc2h 9dd Authority: London Borough of Camden, Pollution Projects Team Permit Reference: PPC/DC25 Dated: 24th January 2007 Process Type: Local Authority Pollution Prevention and Control Description: PG6/46 Dry cleaning Status: Permitted Positional Accuracy: Located by supplier to within 10m	A13SW (S)	248	4	530075 181125
8	Local Authority Pollution Prevention and Controls Name: Valentino Dry Cleaners Location: Unit 5 125 Shatesbury Avenue, London, Wc2h 8ad Authority: London Borough of Camden, Pollution Projects Team Permit Reference: PPC/DC5 Dated: 12th January 2007 Process Type: Local Authority Pollution Prevention and Control Description: PG6/46 Dry cleaning Status: Permitted Positional Accuracy: Located by supplier to within 10m	A13SW (SW)	333	4	529943 181112
9	Local Authority Pollution Prevention and Controls Name: Capri Cleaners Location: 148 Southampton Row, London, Wc1b 5ag Authority: London Borough of Camden, Pollution Projects Team Permit Reference: PPC/DC23 Dated: 24th January 2007 Process Type: Local Authority Pollution Prevention and Control Description: PG6/46 Dry cleaning Status: Permitted Positional Accuracy: Located by supplier to within 10m	A18SE (N)	481	4	530303 181923
10	Local Authority Pollution Prevention and Controls Name: Imperial Cancer Research Fund Location: Lincoln Inns Fields, WESTMINSTER, WC2A 3PX Authority: Westminster City Council, Environmental Health Department Permit Reference: Not Given Dated: 1st July 1992 Process Type: Local Authority Air Pollution Control Description: PG5/1Clinical waste incineration processes under 1 tonne an hour Status: Authorisation has expired Positional Accuracy: Manually positioned to the address or location	A14SW (E)	556	3	530766 181250
11	Local Authority Pollution Prevention and Controls Name: Insititute of Child Health Location: University Of London, 30 Guildford Street, CAMDEN, WC1N 1EH Authority: London Borough of Camden, Pollution Projects Team Permit Reference: Not Given Dated: 17th November 1992 Process Type: Local Authority Air Pollution Control Description: PG5/1Clinical waste incineration processes under 1 tonne an hour Status: Authorisation revoked Positional Accuracy: Manually positioned to the road within the address or location	A18NE (N)	642	4	530304 182088
12	Local Authority Pollution Prevention and Controls Name: Matthew Daniel Dry Cleaners Ltd Location: 13 Theobalds Road, London, Wc1x 8sl Authority: London Borough of Camden, Pollution Projects Team Permit Reference: PPC/DC26 Dated: 24th January 2007 Process Type: Local Authority Pollution Prevention and Control Description: PG6/46 Dry cleaning Status: Permitted Positional Accuracy: Located by supplier to within 10m	A19SW (NE)	676	4	530743 181846

Map ID	Details	Quadrant Reference (Compass Direction)	Estimated Distance From Site	Contact	NGR
13	Local Authority Pollution Prevention and Controls Name: Soho Dry Cleaners Location: 15 Berwick Street, London, W1f 0pr Authority: Westminster City Council, Environmental Health Department Permit Reference: 07/14023/EE1EP Dated: 15th June 2007 Process Type: Local Authority Pollution Prevention and Control Description: PG6/46 Dry cleaning Status: Permitted Positional Accuracy: Manually positioned to the address or location	A7NE (SW)	713	3	529528 181048
14	Local Authority Pollution Prevention and Controls Name: Totalfinaelf Location: 3-16 Woburn Place, London, Wc1 9lw Authority: London Borough of Camden, Pollution Projects Team Permit Reference: Not Given Dated: 1st April 1999 Process Type: Local Authority Air Pollution Control Description: PG1/14 Petrol filling station Status: Site Closed Positional Accuracy: Located by supplier to within 10m	A18NW (N)	754	4	530075 182204
15	Local Authority Pollution Prevention and Controls Name: Twins Location: 22 D'Arblay Street, London, W1f 8eq Authority: Westminster City Council, Environmental Health Department Permit Reference: 07/14067/EE1EP Dated: 15th June 2007 Process Type: Local Authority Pollution Prevention and Control Description: PG6/46 Dry cleaning Status: Permitted Positional Accuracy: Manually positioned to the address or location	A12SW (W)	771	3	529416 181147
	Nearest Surface Water Feature	A9SW (SE)	864	-	530691 180649
16	Pollution Incidents to Controlled Waters Property Type: Not Given Location: LONDON, WC1 Authority: Environment Agency, Thames Region Pollutant: Miscellaneous - Fire water / Foam Note: Not Supplied Incident Date: 6th January 1996 Incident Reference: SE960007 Catchment Area: Not Given Receiving Water: Not Given Cause of Incident: Not Given Incident Severity: Category 3 - Minor Incident Positional Accuracy: Located by supplier to within 100m	A13NE (NE)	395	2	530500 181700
17	Pollution Incidents to Controlled Waters Property Type: Not Given Location: ST PANCROS Authority: Environment Agency, Thames Region Pollutant: Unknown Sewage Note: Confirmed incident Incident Date: 10th January 1999 Incident Reference: THNE1999041585 Catchment Area: Not Given Receiving Water: Not Given Cause of Incident: Not Given Incident Severity: Category 3 - Minor Incident Positional Accuracy: Approximate location provided by supplier	A18SW (N)	570	2	530001 182001
18	Pollution Incidents to Controlled Waters Property Type: Not Given Location: Waterloo Police Station Authority: Environment Agency, Thames Region Pollutant: Oils - Unknown Note: Confirmed As A Pollution Incident Incident Date: 17th May 1991 Incident Reference: SE910114 Catchment Area: Not Given Receiving Water: Not Given Cause of Incident: Not Given Incident Severity: Category 2 - Significant Incident Positional Accuracy: Located by supplier to within 100m	A8SE (S)	685	2	530300 180680

Map ID	Details	Quadrant Reference (Compass Direction)	Estimated Distance From Site	Contact	NGR
19	Pollution Incidents to Controlled Waters Property Type: Not Given Location: LONDON, WC1 Authority: Environment Agency, Thames Region Pollutant: Oils - Unknown Note: Not Supplied Incident Date: 16th January 1996 Incident Reference: SE960017 Catchment Area: Not Given Receiving Water: Not Given Cause of Incident: Not Given Incident Severity: Category 3 - Minor Incident Positional Accuracy: Located by supplier to within 100m	A18NW (NW)	718	2	529850 182100
20	Pollution Incidents to Controlled Waters Property Type: Not Given Location: Victoria Embankment Authority: Environment Agency, Thames Region Pollutant: Unknown Sewage Note: Confirmed As A Pollution Incident Incident Date: 1st February 1991 Incident Reference: SE910031 Catchment Area: Not Given Receiving Water: Not Given Cause of Incident: Not Given Incident Severity: Category 3 - Minor Incident Positional Accuracy: Located by supplier to within 100m	A9SW (SE)	837	2	530640 180650
21	Pollution Incidents to Controlled Waters Property Type: Not Given Location: Embankment, LONDON, WC2 Authority: Environment Agency, Thames Region Pollutant: Storm Sewage Note: Confirmed incident Incident Date: 9th April 1999 Incident Reference: THSE1999042604 Catchment Area: Not Given Receiving Water: Not Given Cause of Incident: Not Given Incident Severity: Category 3 - Minor Incident Positional Accuracy: Located by supplier to within 10m	A9SW (SE)	863	2	530600 180600
22	Pollution Incidents to Controlled Waters Property Type: Not Given Location: Embankment Authority: Environment Agency, Thames Region Pollutant: Unknown Sewage Note: Confirmed As A Pollution Incident Incident Date: 25th December 1990 Incident Reference: SE900348 Catchment Area: Not Given Receiving Water: Not Given Cause of Incident: Not Given Incident Severity: Category 3 - Minor Incident Positional Accuracy: Located by supplier to within 100m	A9SW (SE)	888	2	530800 180700
22	Pollution Incidents to Controlled Waters Property Type: Not Given Location: Kings Reach Authority: Environment Agency, Thames Region Pollutant: Oils - Unknown Note: Confirmed As A Pollution Incident Incident Date: 1st April 1994 Incident Reference: SE940099 Catchment Area: Not Given Receiving Water: Not Given Cause of Incident: Not Given Incident Severity: Category 3 - Minor Incident Positional Accuracy: Located by supplier to within 100m	A9SW (SE)	892	2	530800 180695
23	Prosecutions Relating to Authorised Processes Location: The Courtyard, 12 Sutton Row, London Prosecution Text: Failure to comply with packaging waste regulations Prosecution Act: Pro97 Hearing Date: 27th July 2009 Verdict: Guilty Fine: 261278 Costs: 3755 Positional Accuracy: Manually positioned to the address or location	A12SE (W)	355	2	529808 181286

Map ID	Details	Quadrant Reference (Compass Direction)	Estimated Distance From Site	Contact	NGR
24	Prosecutions Relating to Authorised Processes Location: Covent Garden, London Prosecution Text: Failure to comply with packaging waste regulations Prosecution Act: Pro 97 Hearing Date: 22nd October 2008 Verdict: Guilty Fine: 15000 Costs: 6559 Positional Accuracy: Manually positioned to the road within the address or location	A8NW (S)	507	2	530126 180848
25	Prosecutions Relating to Authorised Processes Location: 193 Tottenham Court Road, London Prosecution Text: Failure to comply with packaging waste regulations Prosecution Act: Pro97 Hearing Date: 11th May 2004 Verdict: Guilty Fine: 2000 Costs: 1868 Positional Accuracy: Manually positioned to the address or location	A17SE (NW)	786	2	529519 181903
26	Registered Radioactive Substances Name: St Pauls Hospital Nhs Trust Location: Endell Street, LONDON, Greater London, WC2H 9AJ Authority: Environment Agency, Thames Region Permit Reference: AE7147 Dated: 31st March 1991 Process Type: Not Supplied Description: Authorisation under RSA Status: Authorisation either revoked or cancelled Positional Accuracy: Unknown	A13SW (SW)	98	2	530112 181275
27	Registered Radioactive Substances Name: King'S College London Location: 26-29 Drury Lane, LONDON, Greater London, WC2B 5RL Authority: Environment Agency, Thames Region Permit Reference: AA2160 Dated: 29th October 1993 Process Type: Authorisation under S13 RSA for the disposal of Radioactive waste (was RSA60 S7) Description: Authorisation under RSA Status: Authorisation either revoked or cancelled Positional Accuracy: Automatically positioned to the address	A13SE (SE)	192	2	530340 181224
28	Registered Radioactive Substances Name: York Cameras (London) Ltd Location: 1 Southampton Row, Victoria Colonnade, LONDON, Greater London, WC1B 5HP Authority: Environment Agency, Thames Region Permit Reference: AR3933 Dated: 1st April 1991 Process Type: Authorisation under S13 RSA for the disposal of Radioactive waste (was RSA60 S7) Description: Authorisation under RSA Status: Authorisation either revoked or cancelled Positional Accuracy: Unknown	A13NE (NE)	308	2	530487 181549
29	Registered Radioactive Substances Name: British Museum Location: Csr And P And E, Great Russell Street, LONDON, WC1B 3DG Authority: Environment Agency, Thames Region Permit Reference: Bz9723 Dated: 5th January 2006 Process Type: Authorisation under S13 RSA for the disposal of Radioactive waste (was RSA60 S7) Description: Minor variation to an authorisation under S13 or S14 RSA in respect of a registration under S7 or S10 RSA where the sum of the registered holdings does not exceed 20 megabecquerels Status: Authorisation either revoked or cancelled Positional Accuracy: Manually positioned to the address or location	A13NW (NW)	327	2	529975 181721
29	Registered Radioactive Substances Name: British Museum Location: Csr And P And E, Great Russell Street, LONDON, WC1B 3DG Authority: Environment Agency, Thames Region Permit Reference: Bw7503 Dated: 1st December 2003 Process Type: Authorisation under S13 RSA for the disposal of Radioactive waste (was RSA60 S7) Description: Minor variation to an authorisation under S13 or S14 RSA in respect of a registration under S7 or S10 RSA where the sum of the registered holdings does not exceed 20 megabecquerels Status: Authorisation superseded by a substantial or non substantial variation Positional Accuracy: Manually positioned to the address or location	A13NW (NW)	327	2	529975 181721

Map ID	Details	Quadrant Reference (Compass Direction)	Estimated Distance From Site	Contact	NGR
29	Registered Radioactive Substances Name: British Museum Location: Csr And P And E, Great Russell Street, LONDON, WC1B 3DG Authority: Environment Agency, Thames Region Permit Reference: BF3133 Dated: 6th September 1999 Process Type: Registration under S7 RSA for the keeping and use of Radioactive materials (was RSA60 S1) Description: Registration under the Act of an open source which is also the subject of an authorisation Status: Authorisation either revoked or cancelled Positional Accuracy: Manually positioned to the address or location	A13NW (NW)	327	2	529975 181721
29	Registered Radioactive Substances Name: British Museum Location: Csr And P And E, Great Russell Street, LONDON, WC1B 3DG Authority: Environment Agency, Thames Region Permit Reference: BF3141 Dated: 6th September 1999 Process Type: Authorisation under S13 RSA for the disposal of Radioactive waste (was RSA60 S7) Description: Registration under S7 or S10 RSA where the sum of the registered holdings does not exceed 20 megabecquerels Status: Authorisation superseded by a substantial or non substantial variation Positional Accuracy: Manually positioned to the address or location	A13NW (NW)	327	2	529975 181721
30	Registered Radioactive Substances Name: Cancer Research Uk Location: 61, Lincolns Inn Fields, Holburn, LONDON, WC2A 3PX Authority: Environment Agency, Thames Region Permit Reference: AL1032 Dated: 31st March 1991 Process Type: Registration under S7 RSA for the keeping and use of Radioactive materials (was RSA60 S1) Description: Registration under the Act of an open source which is also the subject of an authorisation dated pre April 1991 Status: Authorisation superseded by a substantial or non substantial variation Positional Accuracy: Manually positioned to the address or location	A14SW (E)	406	2	530630 181344
31	Registered Radioactive Substances Name: London School Of Hygiene And Tropical Medicine Location: Keppel Street, Bloomsbury, London, Wc1e 7ht Authority: Environment Agency, Thames Region Permit Reference: By6800 Dated: Not Supplied Process Type: Not Supplied Description: Not Supplied Status: Application has been determined by the EA Positional Accuracy: Located by supplier to within 100m	A17SE (NW)	502	2	529800 181800
31	Registered Radioactive Substances Name: London School Of Hygiene And Tropical Medicine Location: Keppel Street, Bloomsbury, London, Wc1e 7ht Authority: Environment Agency, Thames Region Permit Reference: Ca0662 Dated: Not Supplied Process Type: Not Supplied Description: Not Supplied Status: Application has been determined by the EA Positional Accuracy: Located by supplier to within 100m	A17SE (NW)	502	2	529800 181800
32	Registered Radioactive Substances Name: London School Of Hygiene And Tropical Medicine Location: Keppel Street, Camden, LONDON, Greater London, WC1E 7HT Authority: Environment Agency, Thames Region Permit Reference: AK2378 Dated: 5th November 1993 Process Type: Registration under S7 RSA for the keeping and use of Radioactive materials (was RSA60 S1) Description: Substantial variation to a registration under the Act of an open source which is also the subject of an authorisation Status: Authorisation superseded by a substantial or non substantial variation Positional Accuracy: Unknown	A17SE (NW)	548	2	529813 181875

Map ID	Details	Quadrant Reference (Compass Direction)	Estimated Distance From Site	Contact	NGR
32	Registered Radioactive Substances Name: London School Of Hygiene And Tropical Medicine Location: Keppel Street, Camden, LONDON, Greater London, WC1E 7HT Authority: Environment Agency, Thames Region Permit Reference: AA0531 Dated: 23rd November 1991 Process Type: Authorisation under S13 RSA for the disposal of Radioactive waste (was RSA60 S7) Description: Authorisation under RSA dated pre April 1991 Status: Authorisation superseded by a substantial or non substantial variation Positional Accuracy: Unknown	A17SE (NW)	555	2	529808 181880
32	Registered Radioactive Substances Name: London School Of Hygiene And Tropical Medicine Location: Keppel Street, Camden, LONDON, Greater London, WC1E 7HT Authority: Environment Agency, Thames Region Permit Reference: AR7831 Dated: 26th January 1996 Process Type: Authorisation under S13 RSA for the disposal of Radioactive waste (was RSA60 S7) Description: Substantial variation to authorisation under RSA Status: Authorisation superseded by a substantial or non substantial variation Positional Accuracy: Unknown	A17SE (NW)	556	2	529813 181885
32	Registered Radioactive Substances Name: London School Of Hygiene And Tropical Medicine Location: Keppel Street, LONDON, WC1E 7HT Authority: Environment Agency, Thames Region Permit Reference: Bx9269 Dated: 20th September 2004 Process Type: Authorisation under S13 RSA for the disposal of Radioactive waste (was RSA60 S7) Description: Minor variation to authorisation under RSA Status: Authorisation superseded by a substantial or non substantial variation Positional Accuracy: Automatically positioned to the address	A17SE (NW)	566	2	529790 181879
32	Registered Radioactive Substances Name: London School Of Hygiene And Tropical Medicine Location: Keppel Street, LONDON, WC1E 7HT Authority: Environment Agency, Thames Region Permit Reference: Bw6728 Dated: 1st December 2003 Process Type: Authorisation under S13 RSA for the disposal of Radioactive waste (was RSA60 S7) Description: Minor variation to authorisation under RSA Status: Authorisation superseded by a substantial or non substantial variation Positional Accuracy: Automatically positioned to the address	A17SE (NW)	566	2	529790 181879
33	Registered Radioactive Substances Name: Cancer Research Uk Location: 44 Lincoln Inn Fields, Holborn, London, Wc2a 3px Authority: Environment Agency, Thames Region Permit Reference: CB9487 Dated: 3rd October 2014 Process Type: Not Supplied Description: Not Supplied Status: Replaced Positional Accuracy: Automatically positioned to the address	A14SW (E)	551	2	530762 181255
33	Registered Radioactive Substances Name: Cancer Research Uk Location: 44 Lincoln Inn Fields, Holborn, London, Wc2a 3px Authority: Environment Agency, Thames Region Permit Reference: CB9495 Dated: 3rd October 2014 Process Type: Not Supplied Description: Not Supplied Status: Replaced Positional Accuracy: Automatically positioned to the address	A14SW (E)	551	2	530762 181255
33	Registered Radioactive Substances Name: The Francis Crick Institute Limited Location: 44 Lincoln'S Inn Fields, Holborn, London, Wc2a 3ly Authority: Environment Agency, Thames Region Permit Reference: QB3995DT Dated: Not Supplied Process Type: Not Supplied Description: Not Supplied Status: Application has been determined by the EA Positional Accuracy: Automatically positioned to the address	A14SW (E)	551	2	530762 181255

Map ID	Details	Quadrant Reference (Compass Direction)	Estimated Distance From Site	Contact	NGR
33	Registered Radioactive Substances Name: Cancer Research Uk Location: 44 Lincoln Inn Fields, Holborn, London, Wc2a 3px Authority: Environment Agency, Thames Region Permit Reference: HB3595DV Dated: Not Supplied Process Type: Not Supplied Description: Not Supplied Status: Transferred Positional Accuracy: Automatically positioned to the address	A14SW (E)	551	2	530762 181255
33	Registered Radioactive Substances Name: Cancer Research Uk Location: 44 Lincolns Inn Fields, Holborn, LONDON, WC2A 3PX Authority: Environment Agency, Thames Region Permit Reference: Ca0735 Dated: 5th January 2006 Process Type: Authorisation under S13 RSA for the disposal of Radioactive waste (was RSA60 S7) Description: Minor variation to authorisation under RSA Status: Authorisation superseded by a substantial or non substantial variation Positional Accuracy: Manually positioned to the address or location	A14SW (E)	554	2	530764 181248
33	Registered Radioactive Substances Name: Cancer Research Uk Location: Health And Safety Department, Room A5 Cancer Research Uk, 44 Lincolns Inn Fields, London, WC2A 3PX Authority: Environment Agency, Thames Region Permit Reference: Br7755 Dated: 24th May 2002 Process Type: Registration under S7 RSA for the keeping and use of Radioactive materials (was RSA60 S1) Description: Discretionary registration under the Act of an open source which is also the subject of an authorisation Status: Authorisation superseded by a substantial or non substantial variation Positional Accuracy: Manually positioned to the address or location	A14SW (E)	554	2	530764 181249
33	Registered Radioactive Substances Name: Cancer Research Uk Location: Health And Safety Department, Room A5 Cancer Research Uk, 44 Lincolns Inn Fields, London, WC2A 3PX Authority: Environment Agency, Thames Region Permit Reference: AL1105 Dated: 31st January 1994 Process Type: Registration under S7 RSA for the keeping and use of Radioactive materials (was RSA60 S1) Description: Substantial variation to a registration under the Act of an open source which is also the subject of an authorisation Status: Authorisation superseded by a new application Positional Accuracy: Manually positioned to the address or location	A14SW (E)	554	2	530764 181249
33	Registered Radioactive Substances Name: Cancer Research Uk Location: 44, Lincolns Inn Fields, Holburn, LONDON, WC2A 3PX Authority: Environment Agency, Thames Region Permit Reference: AZ4093 Dated: 24th October 1997 Process Type: Authorisation under S13 RSA for the disposal of Radioactive waste (was RSA60 S7) Description: Minor variation to authorisation under RSA Status: Authorisation superseded by a new application Positional Accuracy: Manually positioned to the address or location	A14SW (E)	555	2	530765 181249
33	Registered Radioactive Substances Name: Cancer Research Uk Location: 44, Lincolns Inn Fields, Holburn, LONDON, WC2A 3PX Authority: Environment Agency, Thames Region Permit Reference: Br7674 Dated: 24th May 2002 Process Type: Authorisation under S13 RSA for the disposal of Radioactive waste (was RSA60 S7) Description: Discretionary authorisation under RSA Status: Authorisation superseded by a substantial or non substantial variation Positional Accuracy: Manually positioned to the address or location	A14SW (E)	559	2	530770 181251

Map ID	Details	Quadrant Reference (Compass Direction)	Estimated Distance From Site	Contact	NGR
33	Registered Radioactive Substances Name: Cancer Research Uk Location: 44, Lincolns Inn Fields, Holburn, LONDON, WC2A 3PX Authority: Environment Agency, Thames Region Permit Reference: AL1113 Dated: 26th August 1994 Process Type: Authorisation under S13 RSA for the disposal of Radioactive waste (was RSA60 S7) Description: Substantial variation to authorisation under RSA Status: Authorisation superseded by a substantial or non substantial variation Positional Accuracy: Manually positioned to the address or location	A14SW (E)	559	2	530770 181251
33	Registered Radioactive Substances Name: Imperial Cancer Research Fund Location: P O Box 123, 44 Lincolns Inn Fields, LONDON, Greater London, WC2A 3PX Authority: Environment Agency, Thames Region Permit Reference: AL1059 Dated: 31st March 1991 Process Type: Authorisation under S13 RSA for the disposal of Radioactive waste (was RSA60 S7) Description: Authorisation under RSA dated pre April 1991 Status: Authorisation superseded by a substantial or non substantial variation Positional Accuracy: Manually positioned to the address or location	A14SW (E)	562	2	530777 181270
34	Registered Radioactive Substances Name: Institute Of Neurology Location: Institute Of Neurology, Queen Square, London, WC1N 3BG Authority: Environment Agency, Thames Region Permit Reference: Bw3206 Dated: 3rd August 2004 Process Type: Authorisation under S13 RSA for the disposal of Radioactive waste (was RSA60 S7) Description: Substantial variation to authorisation under RSA Status: Authorisation superseded by a substantial or non substantial variation Positional Accuracy: Automatically positioned to the address	A18SE (N)	560	2	530314 182002
34	Registered Radioactive Substances Name: Institute Of Neurology Location: Institute Of Neurology, Queen Square, London, WC1N 3BG Authority: Environment Agency, Thames Region Permit Reference: Bw7350 Dated: 1st December 2003 Process Type: Authorisation under S13 RSA for the disposal of Radioactive waste (was RSA60 S7) Description: Minor variation to authorisation under RSA Status: Authorisation superseded by a substantial or non substantial variation Positional Accuracy: Automatically positioned to the address	A18SE (N)	560	2	530314 182002
34	Registered Radioactive Substances Name: Institute Of Neurology Location: Institute Of Neurology, Queen Square, London, WC1N 3BG Authority: Environment Agency, Thames Region Permit Reference: AR3488 Dated: 26th July 1995 Process Type: Authorisation under S13 RSA for the disposal of Radioactive waste (was RSA60 S7) Description: Authorisation under RSA Status: Authorisation superseded by a substantial or non substantial variation Positional Accuracy: Automatically positioned to the address	A18SE (N)	560	2	530314 182002
35	Registered Radioactive Substances Name: Birkbeck College Location: Malet Street, London, WC1E 7HX Authority: Environment Agency, Thames Region Permit Reference: Bw6949 Dated: 1st December 2003 Process Type: Authorisation under S13 RSA for the disposal of Radioactive waste (was RSA60 S7) Description: Minor variation to authorisation under RSA Status: Authorisation either revoked or cancelled Positional Accuracy: Automatically positioned to the address	A18SW (NW)	566	2	529884 181947
35	Registered Radioactive Substances Name: Birkbeck College Location: Malet Street, London, WC1E 7HX Authority: Environment Agency, Thames Region Permit Reference: Bq4343 Dated: 18th July 2002 Process Type: Registration under S7 RSA for the keeping and use of Radioactive materials (was RSA60 S1) Description: Minor variation to a registration under the Act of an open source which is also the subject of an authorisation Status: Authorisation either revoked or cancelled Positional Accuracy: Automatically positioned to the address	A18SW (NW)	566	2	529884 181947

Map ID	Details	Quadrant Reference (Compass Direction)	Estimated Distance From Site	Contact	NGR
36	Registered Radioactive Substances Name: Royal College Of Surgeons Of England Location: Department Of Biophysics, 35-43 Lincolns Inn Fields, LONDON, Greater London, WC2A 3PN Authority: Environment Agency, Thames Region Permit Reference: AD6765 Dated: 31st March 1991 Process Type: Authorisation under S13 RSA for the disposal of Radioactive waste (was RSA60 S7) Description: Authorisation under RSA Status: Authorisation either revoked or cancelled Positional Accuracy: Manually positioned to the address or location	A14SW (E)	604	2	530822 181284
37	Registered Radioactive Substances Name: National Hospital For Neurology And Neurosurgery Location: Queen Square, LONDON, WC1N 3BG Authority: Environment Agency, Thames Region Permit Reference: AW7223 Dated: 15th October 1996 Process Type: Authorisation under S13 RSA for the disposal of Radioactive waste (was RSA60 S7) Description: Authorisation under RSA Status: Authorisation either revoked or cancelled Positional Accuracy: Automatically positioned to the address	A18SE (N)	606	2	530375 182032
37	Registered Radioactive Substances Name: University College London Hospitals Nhs Foundation Trust Location: The National Hospital For Neurology & Neurosurgery, Queen Square, London, Wc1n 3bg Authority: Environment Agency, Thames Region Permit Reference: WB3595DG Dated: Not Supplied Process Type: Not Supplied Description: Not Supplied Status: Application has been determined by the EA Positional Accuracy: Automatically positioned to the address	A18SE (N)	611	2	530389 182033
38	Registered Radioactive Substances Name: University College London Location: Queen Square House, 12 Queen Square, LONDON, Greater London, WC1N 3AR Authority: Environment Agency, Thames Region Permit Reference: AR3500 Dated: 26th July 1995 Process Type: Registration under S7 RSA for the keeping and use of Radioactive materials (was RSA60 S1) Description: Registration under the Act of an open source which is also the subject of an authorisation Status: Authorisation superseded by a substantial or non substantial variation Positional Accuracy: Manually positioned to the address or location	A18SE (N)	612	2	530310 182056
39	Registered Radioactive Substances Name: Hospital For Sick Children Location: Great Ormond Street, LONDON, Greater London, WC1N 3JH Authority: Environment Agency, Thames Region Permit Reference: AB5431 Dated: 20th July 1991 Process Type: Authorisation under S13 RSA for the disposal of Radioactive waste (was RSA60 S7) Description: Authorisation under RSA dated pre April 1991 Status: Authorisation superseded by a substantial or non substantial variation Positional Accuracy: Unknown	A18SE (NE)	629	2	530466 182020
39	Registered Radioactive Substances Name: Hospital For Sick Children Location: Great Ormond Street, LONDON, Greater London, WC1N 3JH Authority: Environment Agency, Thames Region Permit Reference: AF1772 Dated: 26th June 1993 Process Type: Authorisation under S13 RSA for the disposal of Radioactive waste (was RSA60 S7) Description: Substantial variation to authorisation under RSA Status: Application has been authorised and any conditions apply to the operator Positional Accuracy: Unknown	A18SE (NE)	645	2	530478 182032

Map ID	Details	Quadrant Reference (Compass Direction)	Estimated Distance From Site	Contact	NGR
39	Registered Radioactive Substances Name: Great Ormond Street Hospital For Children Nhs Trust Location: Great Ormond Street, LONDON, Greater London, WC1N 3JH Authority: Environment Agency, Thames Region Permit Reference: AB5415 Dated: 6th November 1991 Process Type: Registration under S7 RSA for the keeping and use of Radioactive materials (was RSA60 S1) Description: Registration under the Act of an open source which is also the subject of an authorisation dated pre April 1991 Status: Authorisation superseded by a substantial or non substantial variation Positional Accuracy: Unknown	A18SE (NE)	646	2	530453 182045
40	Registered Radioactive Substances Name: University College London Location: Institute Of Neurology, Queens Square, London, Wc1n 3bg Authority: Environment Agency, Thames Region Permit Reference: Bw3222 Dated: Not Supplied Process Type: Not Supplied Description: Not Supplied Status: Application has been determined by the EA Positional Accuracy: Automatically positioned to the address	A18SE (N)	645	2	530356 182079
40	Registered Radioactive Substances Name: University College London Location: Institute Of Neurology, Queens Square, London, Wc1n 3bg Authority: Environment Agency, Thames Region Permit Reference: Bz9944 Dated: Not Supplied Process Type: Not Supplied Description: Not Supplied Status: Application has been determined by the EA Positional Accuracy: Automatically positioned to the address	A18SE (N)	645	2	530356 182079
40	Registered Radioactive Substances Name: Institute Of Child Health Location: 30 Guilford Street, LONDON, Greater London, WC1N 1EH Authority: Environment Agency, Thames Region Permit Reference: AB6497 Dated: 20th July 1991 Process Type: Authorisation under S13 RSA for the disposal of Radioactive waste (was RSA60 S7) Description: Authorisation under RSA dated pre April 1991 Status: Authorisation either revoked or cancelled Positional Accuracy: Unknown	A18NE (N)	673	2	530400 182095
40	Registered Radioactive Substances Name: Institute Of Child Health Location: 30 Guilford Street, LONDON, Greater London, WC1N 1EH Authority: Environment Agency, Thames Region Permit Reference: AH9871 Dated: 1st September 1993 Process Type: Authorisation under S13 RSA for the disposal of Radioactive waste (was RSA60 S7) Description: Authorisation under RSA Status: Authorisation superseded by a substantial or non substantial variation Positional Accuracy: Unknown	A18NE (N)	680	2	530405 182100
40	Registered Radioactive Substances Name: Institute Of Child Health Location: 30 Guilford Street, LONDON, WC1N 1EH Authority: Environment Agency, Thames Region Permit Reference: BA3560 Dated: 26th March 1998 Process Type: Authorisation under S13 RSA for the disposal of Radioactive waste (was RSA60 S7) Description: Minor variation to authorisation under RSA Status: Authorisation superseded by a substantial or non substantial variation Positional Accuracy: Unknown	A18NE (N)	681	2	530395 182105
41	Registered Radioactive Substances Name: Great Ormond Street Hosp. For Children Nhs Trust Location: Great Ormond Street, LONDON, WC1N 3JH Authority: Environment Agency, Thames Region Permit Reference: BG6243 Dated: 11th January 2000 Process Type: Authorisation under S13 RSA for the disposal of Radioactive waste (was RSA60 S7) Description: Authorisation under RSA Status: Authorisation superseded by a substantial or non substantial variation Positional Accuracy: Automatically positioned to the address	A19SW (NE)	675	2	530533 182036

Map ID	Details	Quadrant Reference (Compass Direction)	Estimated Distance From Site	Contact	NGR
41	Registered Radioactive Substances Name: Great Ormond Street Hospital For Children Nhs Trust Location: Great Ormond Street, LONDON, WC1N 3JH Authority: Environment Agency, Thames Region Permit Reference: Bz9731 Dated: 5th January 2006 Process Type: Authorisation under S13 RSA for the disposal of Radioactive waste (was RSA60 S7) Description: Minor variation to authorisation under RSA Status: Authorisation superseded by a substantial or non substantial variation Positional Accuracy: Manually positioned to the address or location	A19SW (NE)	679	2	530533 182040
41	Registered Radioactive Substances Name: Great Ormond Street Hospital For Children Nhs Trust Location: Great Ormond Street, London, WC1N 3JH Authority: Environment Agency, Thames Region Permit Reference: Bx3783 Dated: 21st February 2005 Process Type: Authorisation under S13 RSA for the disposal of Radioactive waste (was RSA60 S7) Description: Substantial variation to authorisation under RSA Status: Authorisation superseded by a substantial or non substantial variation Positional Accuracy: Automatically positioned to the address	A19SW (NE)	680	2	530533 182041
41	Registered Radioactive Substances Name: Great Ormond Street Hospital For Children Nhs Trust Location: Great Ormond Street, London, WC1N 3JH Authority: Environment Agency, Thames Region Permit Reference: Bx3791 Dated: 21st February 2005 Process Type: Registration under S7 RSA for the keeping and use of Radioactive materials (was RSA60 S1) Description: Substantial variation to a registration under the Act of an open source which is also the subject of an authorisation Status: Authorisation superseded by a substantial or non substantial variation Positional Accuracy: Automatically positioned to the address	A19SW (NE)	680	2	530533 182041
41	Registered Radioactive Substances Name: Great Ormond Street Hospital For Children Nhs Trust Location: Great Ormond Street, London, WC1N 3JH Authority: Environment Agency, Thames Region Permit Reference: Bw7511 Dated: 1st December 2003 Process Type: Authorisation under S13 RSA for the disposal of Radioactive waste (was RSA60 S7) Description: Minor variation to authorisation under RSA Status: Authorisation superseded by a substantial or non substantial variation Positional Accuracy: Automatically positioned to the address	A19SW (NE)	680	2	530533 182041
41	Registered Radioactive Substances Name: Great Ormond Street Hospital For Children Nhs Trust Location: Great Ormond Street, LONDON, WC1N 3JH Authority: Environment Agency, Thames Region Permit Reference: BH0895 Dated: 11th January 2000 Process Type: Registration under S7 RSA for the keeping and use of Radioactive materials (was RSA60 S1) Description: Substantial variation to a registration under the Act of an open source which is also the subject of an authorisation Status: Authorisation superseded by a substantial or non substantial variation Positional Accuracy: Automatically positioned to the address	A19SW (NE)	680	2	530533 182041
41	Registered Radioactive Substances Name: Great Ormond Street Hospital For Children Nhs Foundation Trust Location: Great Ormond Street Childrens Hospital, Great Ormond Street, London, Wc1n 3jh Authority: Environment Agency, Thames Region Permit Reference: CD1711 Dated: Not Supplied Process Type: Not Supplied Description: Not Supplied Status: Application has been determined by the EA Positional Accuracy: Automatically positioned to the address	A19SW (NE)	680	2	530533 182041

Map ID	Details	Quadrant Reference (Compass Direction)	Estimated Distance From Site	Contact	NGR
41	Registered Radioactive Substances Name: Great Ormond Street Hospital For Children Nhs Foundation Trust Location: Great Ormond Street Childrens Hospital, Great Ormond Street, London, Wc1n 3jh Authority: Environment Agency, Thames Region Permit Reference: CD1584 Dated: Not Supplied Process Type: Not Supplied Description: Not Supplied Status: Application has been determined by the EA Positional Accuracy: Automatically positioned to the address	A19SW (NE)	680	2	530533 182041
42	Registered Radioactive Substances Name: Birkbeck College Location: Malet Street, LONDON, Greater London, WC1E 7HX Authority: Environment Agency, Thames Region Permit Reference: AC1709 Dated: 31st March 1991 Process Type: Registration under S7 RSA for the keeping and use of Radioactive materials (was RSA60 S1) Description: Registration under the Act of an open source which is also the subject of an authorisation Status: Authorisation superseded by a substantial or non substantial variation Positional Accuracy: Unknown	A17SE (NW)	678	2	529755 181995
42	Registered Radioactive Substances Name: Birkbeck College Location: Malet Street, LONDON, Greater London, WC1E 7HX Authority: Environment Agency, Thames Region Permit Reference: AC1687 Dated: 31st March 1991 Process Type: Authorisation under S13 RSA for the disposal of Radioactive waste (was RSA60 S7) Description: Authorisation under RSA Status: Authorisation superseded by a substantial or non substantial variation Positional Accuracy: Unknown	A17SE (NW)	685	2	529750 182000
43	Registered Radioactive Substances Name: University College London Location: Bedford Way, LONDON, Greater London, WC1H 0AP Authority: Environment Agency, Thames Region Permit Reference: AU1577 Dated: 15th January 1996 Process Type: Authorisation under S13 RSA for the disposal of Radioactive waste (was RSA60 S7) Description: Minor variation to authorisation under RSA Status: Authorisation superseded by a substantial or non substantial variation Positional Accuracy: Automatically positioned to the address	A18NW (N)	747	2	529934 182166
44	Registered Radioactive Substances Name: Institute Of Child Health Location: 30, Guilford Street, LONDON, WC1N 1EH Authority: Environment Agency, Thames Region Permit Reference: Bz9979 Dated: 4th January 2006 Process Type: Authorisation under S13 RSA for the disposal of Radioactive waste (was RSA60 S7) Description: Minor variation to authorisation under RSA Status: Authorisation superseded by a substantial or non substantial variation Positional Accuracy: Automatically positioned to the address	A18NE (NE)	772	2	530518 182154
44	Registered Radioactive Substances Name: Institute Of Child Health Location: 30 Guilford Street, London, WC1N 1EH Authority: Environment Agency, Thames Region Permit Reference: Bw7244 Dated: 1st December 2003 Process Type: Authorisation under S13 RSA for the disposal of Radioactive waste (was RSA60 S7) Description: Minor variation to authorisation under RSA Status: Authorisation superseded by a substantial or non substantial variation Positional Accuracy: Automatically positioned to the address	A18NE (NE)	772	2	530518 182154

Map ID	Details	Quadrant Reference (Compass Direction)	Estimated Distance From Site	Contact	NGR
44	Registered Radioactive Substances Name: Institute Of Child Health Location: Hospital For Sick Children, 30 Guilford Street, LONDON, WC1N 1EH Authority: Environment Agency, Thames Region Permit Reference: AH9863 Dated: 24th August 1993 Process Type: Registration under S7 RSA for the keeping and use of Radioactive materials (was RSA60 S1) Description: Registration under the Act of an open source which is also the subject of an authorisation Status: Authorisation superseded by a substantial or non substantial variation Positional Accuracy: Automatically positioned to the address	A18NE (NE)	772	2	530518 182154
44	Registered Radioactive Substances Name: University College London Location: University Of Child Health, 30 Guildford Street, London, Wc1n 1eh Authority: Environment Agency, Thames Region Permit Reference: AU3405 Dated: Not Supplied Process Type: Not Supplied Description: Not Supplied Status: Application has been determined by the EA Positional Accuracy: Automatically positioned to the address	A18NE (NE)	772	2	530518 182154
44	Registered Radioactive Substances Name: University College London Location: University Of Child Health, 30 Guildford Street, London, Wc1n 1eh Authority: Environment Agency, Thames Region Permit Reference: CA9988 Dated: Not Supplied Process Type: Not Supplied Description: Not Supplied Status: Application has been determined by the EA Positional Accuracy: Automatically positioned to the address	A18NE (NE)	772	2	530518 182154
45	Registered Radioactive Substances Name: King'S College London Location: Strand, LONDON, WC2R 2LS Authority: Environment Agency, Thames Region Permit Reference: Ca2525 Dated: 17th February 2006 Process Type: Authorisation under S13 RSA for the disposal of Radioactive waste (was RSA60 S7) Description: Minor variation to authorisation under RSA Status: Authorisation either revoked or cancelled Positional Accuracy: Automatically positioned to the address	A9NW (SE)	818	2	530773 180770
45	Registered Radioactive Substances Name: King'S College London Location: Strand, LONDON, WC2R 2LS Authority: Environment Agency, Thames Region Permit Reference: By5161 Dated: 2nd September 2005 Process Type: Authorisation under S13 RSA for the disposal of Radioactive waste (was RSA60 S7) Description: Substantial variation to authorisation under RSA Status: Authorisation superseded by a substantial or non substantial variation Positional Accuracy: Automatically positioned to the address	A9NW (SE)	818	2	530773 180770
45	Registered Radioactive Substances Name: King'S College London Location: Strand, LONDON, WC2R 2LS Authority: Environment Agency, Thames Region Permit Reference: Bw7155 Dated: 1st December 2003 Process Type: Authorisation under S13 RSA for the disposal of Radioactive waste (was RSA60 S7) Description: Minor variation to authorisation under RSA Status: Authorisation superseded by a substantial or non substantial variation Positional Accuracy: Automatically positioned to the address	A9NW (SE)	818	2	530773 180770
45	Registered Radioactive Substances Name: King'S College London Location: Strand, LONDON, Greater London, WC2R 2LS Authority: Environment Agency, Thames Region Permit Reference: AD6633 Dated: 31st March 1991 Process Type: Authorisation under S13 RSA for the disposal of Radioactive waste (was RSA60 S7) Description: Authorisation under RSA Status: Authorisation superseded by a substantial or non substantial variation Positional Accuracy: Automatically positioned to the address	A9NW (SE)	818	2	530773 180770

Map ID	Details	Quadrant Reference (Compass Direction)	Estimated Distance From Site	Contact	NGR
45	Registered Radioactive Substances Name: King'S College London Location: Strand, LONDON, Greater London, WC2R 2LS Authority: Environment Agency, Thames Region Permit Reference: AD6641 Dated: 31st March 1991 Process Type: Registration under S7 RSA for the keeping and use of Radioactive materials (was RSA60 S1) Description: Registration under the Act of an open source which is also the subject of an authorisation Status: Authorisation either revoked or cancelled Positional Accuracy: Automatically positioned to the address	A9NW (SE)	821	2	530773 180765
46	Registered Radioactive Substances Name: University Of London Location: 29-39 Brunswick Square, LONDON, Greater London, WC1N 1AX Authority: Environment Agency, Thames Region Permit Reference: AR0756 Dated: 26th June 1995 Process Type: Authorisation under S13 RSA for the disposal of Radioactive waste (was RSA60 S7) Description: Substantial variation to authorisation under RSA Status: Authorisation superseded by a substantial or non substantial variation Positional Accuracy: Unknown	A18NE (N)	846	2	530300 182295
47	Registered Radioactive Substances Name: Eisai London Research Laboratories Ltd Location: Bernard Katz Building, University College London, Gower Street, LONDON, Greater London, WC1E 6BT Authority: Environment Agency, Thames Region Permit Reference: AP8284 Dated: 27th April 1995 Process Type: Authorisation under S13 RSA for the disposal of Radioactive waste (was RSA60 S7) Description: Authorisation under RSA Status: Authorisation superseded by a substantial or non substantial variation Positional Accuracy: Unknown	A17NE (NW)	861	2	529650 182145
47	Registered Radioactive Substances Name: Eisai London Research Laboratories Ltd Location: Bernard Katz Building, University College London, Gower Street, LONDON, Greater London, WC1E 6BT Authority: Environment Agency, Thames Region Permit Reference: AP8276 Dated: 20th April 1995 Process Type: Registration under S7 RSA for the keeping and use of Radioactive materials (was RSA60 S1) Description: Registration under the Act of an open source which is also the subject of an authorisation Status: Authorisation either revoked or cancelled Positional Accuracy: Unknown	A17NE (NW)	865	2	529650 182150
47	Registered Radioactive Substances Name: Eisai London Research Laboratories Ltd Location: University College London, Gower Street, London, WC1E 6XA Authority: Environment Agency, Thames Region Permit Reference: Bw7325 Dated: 1st December 2003 Process Type: Authorisation under S13 RSA for the disposal of Radioactive waste (was RSA60 S7) Description: Minor variation to authorisation under RSA Status: Authorisation superseded by a substantial or non substantial variation Positional Accuracy: Automatically positioned to the address	A17NE (NW)	881	2	529606 182136
48	Registered Radioactive Substances Name: Bloomsbury And Islington Health Authority Location: The Middlesex Hospital, Mortimer Street, LONDON, Greater London, W1N 8AA Authority: Environment Agency, Thames Region Permit Reference: AA0230 Dated: 31st March 1991 Process Type: Authorisation under S13 RSA for the disposal of Radioactive waste (was RSA60 S7) Description: Authorisation under RSA dated pre April 1991 Status: Application has been authorised and any conditions apply to the operator Positional Accuracy: Unknown	A12NW (W)	863	2	529308 181649

Map ID	Details	Quadrant Reference (Compass Direction)	Estimated Distance From Site	Contact	NGR
48	Registered Radioactive Substances Name: University College And Middlesex School Of Medicine Location: University College London Of Medicine, Middlesex Hospital Site, Mortimer Street, LONDON, Greater London, W1N 8AA Authority: Environment Agency, Thames Region Permit Reference: AD9691 Dated: 31st March 1991 Process Type: Authorisation under S13 RSA for the disposal of Radioactive waste (was RSA60 S7) Description: Authorisation under RSA Status: Authorisation either revoked or cancelled Positional Accuracy: Automatically positioned to the address	A12NW (W)	886	2	529283 181642
48	Registered Radioactive Substances Name: University College London Hospitals Nhs Foundation Trust Location: Mortimer Street, LONDON, W1T 3AA Authority: Environment Agency, Thames Region Permit Reference: Bz8476 Dated: 9th December 2005 Process Type: Authorisation under S13 RSA for the disposal of Radioactive waste (was RSA60 S7) Description: Minor variation to authorisation under RSA Status: Authorisation either revoked or cancelled Positional Accuracy: Automatically positioned to the address	A12NW (W)	887	2	529283 181647
48	Registered Radioactive Substances Name: Covidien Uk Commercial Ltd Location: Mortimer Street, London, W1T 3AA Authority: Environment Agency, Thames Region Permit Reference: By2251 Dated: 20th September 2004 Process Type: Registration under S7 RSA for the keeping and use of Radioactive materials (was RSA60 S1) Description: Substantial variation to a registration under the Act of an open source which is also the subject of an authorisation Status: Authorisation either revoked or cancelled Positional Accuracy: Automatically positioned to the address	A12NW (W)	887	2	529283 181647
48	Registered Radioactive Substances Name: Covidien Uk Commercial Ltd Location: Mortimer Street, London, W1T 3AA Authority: Environment Agency, Thames Region Permit Reference: Bv2107 Dated: 27th May 2004 Process Type: Authorisation under S13 RSA for the disposal of Radioactive waste (was RSA60 S7) Description: Authorisation under RSA Status: Authorisation either revoked or cancelled Positional Accuracy: Automatically positioned to the address	A12NW (W)	887	2	529283 181647
48	Registered Radioactive Substances Name: Covidien Uk Commercial Ltd Location: The Mallinckrodt Radiopharmacy, The Middlesex Hospital, Mortimer Street, LONDON, W1T 3AA Authority: Environment Agency, Thames Region Permit Reference: Bv2271 Dated: 27th May 2004 Process Type: Registration under S7 RSA for the keeping and use of Radioactive materials (was RSA60 S1) Description: Registration under the Act of an open source which is also the subject of an authorisation Status: Authorisation superseded by a substantial or non substantial variation Positional Accuracy: Automatically positioned to the address	A12NW (W)	887	2	529283 181647
48	Registered Radioactive Substances Name: University College London Hospitals Nhs Foundation Trust Location: The Middlesex Hospital, Mortimer Street, London, W1T 3AA Authority: Environment Agency, Thames Region Permit Reference: Bm0478 Dated: 4th April 2002 Process Type: Authorisation under S13 RSA for the disposal of Radioactive waste (was RSA60 S7) Description: Substantial variation to authorisation under RSA Status: Authorisation superseded by a substantial or non substantial variation Positional Accuracy: Automatically positioned to the address	A12NW (W)	887	2	529283 181647

Map ID	Details	Quadrant Reference (Compass Direction)	Estimated Distance From Site	Contact	NGR
48	Registered Radioactive Substances Name: University College London Hospitals Nhs Foundation Trust Location: Mortimer Street, London, W1T 3AA Authority: Environment Agency, Thames Region Permit Reference: Bk8320 Dated: 25th July 2001 Process Type: Registration under S7 RSA for the keeping and use of Radioactive materials (was RSA60 S1) Description: Substantial variation to a registration under the Act of an open source which is also the subject of an authorisation Status: Authorisation superseded by a substantial or non substantial variation Positional Accuracy: Automatically positioned to the address	A12NW (W)	887	2	529283 181647
48	Registered Radioactive Substances Name: Mallinckrodt Medical Holdings Uk Ltd Location: The Middlesex Hospital, Mortimer Street, London, W1T 3AA Authority: Environment Agency, Thames Region Permit Reference: BB0035 Dated: 24th June 1998 Process Type: Registration under S7 RSA for the keeping and use of Radioactive materials (was RSA60 S1) Description: Registration under the Act of an open source which is also the subject of an authorisation Status: Authorisation either revoked or cancelled Positional Accuracy: Automatically positioned to the address	A12NW (W)	887	2	529283 181647
48	Registered Radioactive Substances Name: Mallinckrodt Medical Holdings Uk Ltd Location: The Middlesex Hospital, Mortimer Street, London, W1T 3AA Authority: Environment Agency, Thames Region Permit Reference: BB0027 Dated: 24th June 1998 Process Type: Authorisation under S13 RSA for the disposal of Radioactive waste (was RSA60 S7) Description: Authorisation under RSA Status: Authorisation either revoked or cancelled Positional Accuracy: Automatically positioned to the address	A12NW (W)	887	2	529283 181647
48	Registered Radioactive Substances Name: University College London Hospitals Nhs Foundation Trust Location: Mortimer Street, LONDON, Greater London, W1N 8AA Authority: Environment Agency, Thames Region Permit Reference: AH6848 Dated: 27th May 1993 Process Type: Registration under S7 RSA for the keeping and use of Radioactive materials (was RSA60 S1) Description: Substantial variation to a registration under the Act of an open source which is also the subject of an authorisation Status: Authorisation superseded by a substantial or non substantial variation Positional Accuracy: Automatically positioned to the address	A12NW (W)	887	2	529283 181647
48	Registered Radioactive Substances Name: University College London Hospitals Nhs Foundation Trust Location: Mortimer Street, London, W1T 3AA Authority: Environment Agency, Thames Region Permit Reference: AJ9954 Dated: 31st March 1991 Process Type: Not Supplied Description: Registration under the Act of an open source which is also the subject of an authorisation Status: Authorisation superseded by a substantial or non substantial variation Positional Accuracy: Automatically positioned to the address	A12NW (W)	887	2	529283 181647
48	Registered Radioactive Substances Name: University College London Hospitals Nhs Foundation Trust Location: Mortimer Street, London, W1T 3AA Authority: Environment Agency, Thames Region Permit Reference: By6427 Dated: Not Supplied Process Type: Registration under S7 RSA for the keeping and use of Radioactive materials (was RSA60 S1) Description: Minor variation to a registration under the Act of an open source which is also the subject of an authorisation Status: Application has met the requirements for authorisation (but not yet authorised) Positional Accuracy: Automatically positioned to the address	A12NW (W)	887	2	529283 181647

Map ID	Details	Quadrant Reference (Compass Direction)	Estimated Distance From Site	Contact	NGR
48	Registered Radioactive Substances Name: University College London Hospitals Nhs Foundation Trust Location: Mortimer Street, London, W1T 3AA Authority: Environment Agency, Thames Region Permit Reference: By6419 Dated: Not Supplied Process Type: Authorisation under S13 RSA for the disposal of Radioactive waste (was RSA60 S7) Description: Minor variation to authorisation under RSA Status: Application has met the requirements for authorisation (but not yet authorised) Positional Accuracy: Automatically positioned to the address	A12NW (W)	887	2	529283 181647
48	Registered Radioactive Substances Name: University College London Hospitals Nhs Foundation Trust Location: The Middlesex Hospital, Mortimer Street, London, W1T 3AA Authority: Environment Agency, Thames Region Permit Reference: By8659 Dated: 14th July 2005 Process Type: Authorisation under S13 RSA for the disposal of Radioactive waste (was RSA60 S7) Description: Substantial variation to authorisation under RSA Status: Authorisation superseded by a substantial or non substantial variation Positional Accuracy: Automatically positioned to the address	A12NW (W)	888	2	529282 181647
48	Registered Radioactive Substances Name: University College London Hospitals Nhs Foundation Trust Location: The Middlesex Hospital, Mortimer Street, London, W1T 3AA Authority: Environment Agency, Thames Region Permit Reference: By8667 Dated: 14th July 2005 Process Type: Registration under S7 RSA for the keeping and use of Radioactive materials (was RSA60 S1) Description: Substantial variation to a registration under the Act of an open source which is also the subject of an authorisation Status: Authorisation either revoked or cancelled Positional Accuracy: Manually positioned to the address or location	A12NW (W)	888	2	529282 181647
49	Registered Radioactive Substances Name: Rodaris Pharmaceuticals Ltd Location: Arthur Stanley House, 6Th Floor, 45-50 Tottenham Street, LONDON, W1T 4RN Authority: Environment Agency, Thames Region Permit Reference: Br8239 Dated: 18th June 2002 Process Type: Registration under S7 RSA for the keeping and use of Radioactive materials (was RSA60 S1) Description: Minor variation to a registration under the Act of an open source which is also the subject of an authorisation Status: Authorisation either revoked or cancelled Positional Accuracy: Automatically positioned to the address	A17SW (W)	876	2	529329 181749
49	Registered Radioactive Substances Name: Rodaris Pharmaceuticals Ltd Location: Arthur Stanley House, 6Th Floor, 45-50 Tottenham Street, LONDON, W1T 4RN Authority: Environment Agency, Thames Region Permit Reference: Br8298 Dated: 18th June 2002 Process Type: Authorisation under S13 RSA for the disposal of Radioactive waste (was RSA60 S7) Description: Minor variation to authorisation under RSA Status: Authorisation either revoked or cancelled Positional Accuracy: Automatically positioned to the address	A17SW (W)	876	2	529329 181749
49	Registered Radioactive Substances Name: Rodaris Pharmaceuticals Ltd Location: Arthur Stanley House, 6Th Floor, 45-50 Tottenham Street, LONDON, W1T 4RN Authority: Environment Agency, Thames Region Permit Reference: Bj8243 Dated: 16th July 2001 Process Type: Registration under S7 RSA for the keeping and use of Radioactive materials (was RSA60 S1) Description: Minor variation to a registration under the Act of an open source which is also the subject of an authorisation Status: Authorisation superseded by a substantial or non substantial variation Positional Accuracy: Automatically positioned to the address	A17SW (W)	876	2	529329 181749

Map ID	Details	Quadrant Reference (Compass Direction)	Estimated Distance From Site	Contact	NGR
49	Registered Radioactive Substances Name: Rodaris Pharmaceuticals Ltd Location: Arthur Stanley House, 6Th Floor, 45-50 Tottenham Street, LONDON, W1T 4RN Authority: Environment Agency, Thames Region Permit Reference: Bj8235 Dated: 16th July 2001 Process Type: Authorisation under S13 RSA for the disposal of Radioactive waste (was RSA60 S7) Description: Minor variation to authorisation under RSA Status: Authorisation superseded by a substantial or non substantial variation Positional Accuracy: Automatically positioned to the address	A17SW (W)	876	2	529329 181749
49	Registered Radioactive Substances Name: Rodaris Pharmaceuticals Ltd Location: Arthur Stanley House, 6Th Floor, 45-50 Tottenham Street, LONDON, W1T 4RN Authority: Environment Agency, Thames Region Permit Reference: BE9829 Dated: 19th May 1999 Process Type: Registration under S7 RSA for the keeping and use of Radioactive materials (was RSA60 S1) Description: Registration under the Act of an open source which is also the subject of an authorisation Status: Authorisation superseded by a substantial or non substantial variation Positional Accuracy: Automatically positioned to the address	A17SW (W)	876	2	529329 181749
49	Registered Radioactive Substances Name: Rodaris Pharmaceuticals Ltd Location: Arthur Stanley House, 6Th Floor, 45-50 Tottenham Street, LONDON, W1T 4RN Authority: Environment Agency, Thames Region Permit Reference: BE9837 Dated: 19th May 1999 Process Type: Authorisation under S13 RSA for the disposal of Radioactive waste (was RSA60 S7) Description: Authorisation under RSA Status: Authorisation superseded by a substantial or non substantial variation Positional Accuracy: Automatically positioned to the address	A17SW (W)	876	2	529329 181749
50	Registered Radioactive Substances Name: University College London Hospitals Nhs Foundation Trust Location: 60 Whitfield Street, LONDON, W1T 4EU Authority: Environment Agency, Thames Region Permit Reference: Bz8506 Dated: Not Supplied Process Type: Not Supplied Description: Not Supplied Status: Transferred Positional Accuracy: Manually positioned to the address or location	A17SW (NW)	895	2	529415 181944
50	Registered Radioactive Substances Name: University College London Hospitals Nhs Foundation Trust Location: 60 Whitfield Street, London, W1T 4EU Authority: Environment Agency, Thames Region Permit Reference: By6257 Dated: 25th April 2005 Process Type: Authorisation under S13 RSA for the disposal of Radioactive waste (was RSA60 S7) Description: Minor variation to authorisation under RSA Status: Authorisation superseded by a substantial or non substantial variation Positional Accuracy: Automatically positioned to the address	A17SW (NW)	896	2	529415 181945
50	Registered Radioactive Substances Name: University College London Hospitals Nhs Foundation Trust Location: UNIVERSITY COLLEGE LONDON HOSPITALS NHS TRUST, 60 Whitfield Street, LONDON, W1T 4EU Authority: Environment Agency, Thames Region Permit Reference: Bv4274 Dated: 12th November 2003 Process Type: Authorisation under S13 RSA for the disposal of Radioactive waste (was RSA60 S7) Description: Authorisation under RSA Status: Authorisation superseded by a substantial or non substantial variation Positional Accuracy: Automatically positioned to the address	A17SW (NW)	896	2	529415 181945

Map ID	Details	Quadrant Reference (Compass Direction)	Estimated Distance From Site	Contact	NGR
50	Registered Radioactive Substances Name: University College London Hospitals Nhs Foundation Trust Location: UNIVERSITY COLLEGE LONDON HOSPITALS NHS TRUST, 60 Whitfield Street, LONDON, W1T 4EU Authority: Environment Agency, Thames Region Permit Reference: Bv4347 Dated: 12th November 2003 Process Type: Registration under S7 RSA for the keeping and use of Radioactive materials (was RSA60 S1) Description: Registration under the Act of an open source which is also the subject of an authorisation Status: Authorisation superseded by a substantial or non substantial variation Positional Accuracy: Automatically positioned to the address	A17SW (NW)	896	2	529415 181945
50	Registered Radioactive Substances Name: University College London Hospitals Nhs Foundation Trust Location: 60 Whitfield Street, London, W1T 4EU Authority: Environment Agency, Thames Region Permit Reference: By6311 Dated: Not Supplied Process Type: Not Supplied Description: Not Supplied Status: Transferred Positional Accuracy: Automatically positioned to the address	A17SW (NW)	896	2	529415 181945
51	Registered Radioactive Substances Name: The Foundation For Liver Research Location: Harold Samuel House, 69-75 Chenies Mews, London, Wc1e 6hx Authority: Environment Agency, Thames Region Permit Reference: KB3539DY Dated: Not Supplied Process Type: Not Supplied Description: Not Supplied Status: Authorisation certificate surrendered by operator Positional Accuracy: Automatically positioned to the address	A17NE (NW)	897	2	529541 182099
52	Registered Radioactive Substances Name: University Of London Location: 29/39 Brunswick Square, LONDON, WC1N 1AX Authority: Environment Agency, Thames Region Permit Reference: BA2156 Dated: 20th February 1998 Process Type: Authorisation under S13 RSA for the disposal of Radioactive waste (was RSA60 S7) Description: Minor variation to authorisation under RSA Status: Authorisation superseded by a substantial or non substantial variation Positional Accuracy: Unknown	A18NE (N)	903	2	530357 182344
52	Registered Radioactive Substances Name: University Of London Location: The School Of Pharmacy, 29-39 Brunswick Square, LONDON, Greater London, WC1N 1AX Authority: Environment Agency, Thames Region Permit Reference: AC4554 Dated: 31st March 1991 Process Type: Authorisation under S13 RSA for the disposal of Radioactive waste (was RSA60 S7) Description: Authorisation under RSA Status: Authorisation superseded by a substantial or non substantial variation Positional Accuracy: Unknown	A18NE (N)	903	2	530352 182344
52	Registered Radioactive Substances Name: University Of London Location: 29-39 Brunswick Square, LONDON, WC1N 1AX Authority: Environment Agency, Thames Region Permit Reference: Bw6965 Dated: 1st December 2003 Process Type: Authorisation under S13 RSA for the disposal of Radioactive waste (was RSA60 S7) Description: Minor variation to authorisation under RSA Status: Authorisation superseded by a substantial or non substantial variation Positional Accuracy: Automatically positioned to the address	A18NE (N)	914	2	530349 182356
52	Registered Radioactive Substances Name: University College London Location: School Of Pharmacy, 29-39 Brunswick Square, London, Wc1n 1ax Authority: Environment Agency, Thames Region Permit Reference: FB3095DM Dated: Not Supplied Process Type: Not Supplied Description: Not Supplied Status: Application has been determined by the EA Positional Accuracy: Automatically positioned to the address	A18NE (N)	914	2	530349 182356

Map ID	Details	Quadrant Reference (Compass Direction)	Estimated Distance From Site	Contact	NGR
52	Registered Radioactive Substances Name: University Of London Location: School Of Pharmacy, 29-39 Brunswick Square, London, Wc1n 1ax Authority: Environment Agency, Thames Region Permit Reference: Ca0727 Dated: Not Supplied Process Type: Not Supplied Description: Not Supplied Status: Transferred Positional Accuracy: Automatically positioned to the address	A18NE (N)	914	2	530349 182356
52	Registered Radioactive Substances Name: University Of London Location: School Of Pharmacy, 29-39 Brunswick Square, London, Wc1n 1ax Authority: Environment Agency, Thames Region Permit Reference: CC7331 Dated: Not Supplied Process Type: Not Supplied Description: Not Supplied Status: Transferred Positional Accuracy: Automatically positioned to the address	A18NE (N)	914	2	530349 182356
53	Registered Radioactive Substances Name: Ludwig Institute For Cancer Research Location: Courtauld Building, 91 Riding House Street, LONDON, Greater London, W1P 8BT Authority: Environment Agency, Thames Region Permit Reference: AP7725 Dated: 28th March 1995 Process Type: Registration under S7 RSA for the keeping and use of Radioactive materials (was RSA60 S1) Description: Substantial variation to a registration under the Act of an open source which is also the subject of an authorisation Status: Authorisation superseded by a substantial or non substantial variation Positional Accuracy: Manually positioned to the road within the address or location	A12NW (W)	933	2	529243 181676
53	Registered Radioactive Substances Name: Ludwig Institute For Cancer Research Location: Courtauld Building, 91 Riding House Street, LONDON, Greater London, W1P 8BT Authority: Environment Agency, Thames Region Permit Reference: AT7685 Dated: 20th February 1996 Process Type: Authorisation under S13 RSA for the disposal of Radioactive waste (was RSA60 S7) Description: Minor variation to authorisation under RSA Status: Authorisation superseded by a substantial or non substantial variation Positional Accuracy: Manually positioned to the road within the address or location	A12NW (W)	935	2	529243 181681
53	Registered Radioactive Substances Name: Ludwig Institute For Cancer Research Location: Courtauld Building, 91 Riding House Street, LONDON, Greater London, W1P 8BT Authority: Environment Agency, Thames Region Permit Reference: AV6361 Dated: 16th September 1996 Process Type: Authorisation under S13 RSA for the disposal of Radioactive waste (was RSA60 S7) Description: Minor variation to authorisation under RSA Status: Authorisation superseded by a substantial or non substantial variation Positional Accuracy: Manually positioned to the road within the address or location	A12NW (W)	936	2	529243 181686
53	Registered Radioactive Substances Name: Ludwig Institute For Cancer Research Location: Courtauld Building, 91, Riding House Street, LONDON, W1W 7BS Authority: Environment Agency, Thames Region Permit Reference: Ca0166 Dated: 4th January 2006 Process Type: Authorisation under S13 RSA for the disposal of Radioactive waste (was RSA60 S7) Description: Minor variation to authorisation under RSA Status: Authorisation either revoked or cancelled Positional Accuracy: Automatically positioned to the address	A17SW (W)	939	2	529262 181752

Map ID	Details	Quadrant Reference (Compass Direction)	Estimated Distance From Site	Contact	NGR
53	Registered Radioactive Substances Name: Ludwig Institute For Cancer Research Location: 91 Courtauld Building, Riding House Street, LONDON, W1W 7BS Authority: Environment Agency, Thames Region Permit Reference: Bw6973 Dated: 1st December 2003 Process Type: Authorisation under S13 RSA for the disposal of Radioactive waste (was RSA60 S7) Description: Minor variation to authorisation under RSA Status: Authorisation superseded by a substantial or non substantial variation Positional Accuracy: Automatically positioned to the address	A17SW (W)	939	2	529262 181752
53	Registered Radioactive Substances Name: Ludwig Institute For Cancer Research Location: 91 Courtauld Building, Riding House Street, London, W1W 7BS Authority: Environment Agency, Thames Region Permit Reference: Bk5886 Dated: 13th August 2001 Process Type: Authorisation under S13 RSA for the disposal of Radioactive waste (was RSA60 S7) Description: Substantial variation to authorisation under RSA Status: Authorisation superseded by a substantial or non substantial variation Positional Accuracy: Automatically positioned to the address	A17SW (W)	939	2	529262 181752
53	Registered Radioactive Substances Name: Ludwig Institute For Cancer Research Location: 91 Courtauld Building, Riding House Street, London, W1W 7BS Authority: Environment Agency, Thames Region Permit Reference: Bk5894 Dated: 16th July 2001 Process Type: Registration under S7 RSA for the keeping and use of Radioactive materials (was RSA60 S1) Description: Substantial variation to a registration under the Act of an open source which is also the subject of an authorisation Status: Authorisation either revoked or cancelled Positional Accuracy: Automatically positioned to the address	A17SW (W)	939	2	529262 181752
53	Registered Radioactive Substances Name: Ludwig Institute For Cancer Research Location: Courtauld Building, 91 Riding House Street, LONDON, W1P 8BT Authority: Environment Agency, Thames Region Permit Reference: AC4708 Dated: 31st March 1991 Process Type: Authorisation under S13 RSA for the disposal of Radioactive waste (was RSA60 S7) Description: Authorisation under RSA Status: Authorisation superseded by a substantial or non substantial variation Positional Accuracy: Automatically positioned to the address	A17SW (W)	939	2	529262 181752
53	Registered Radioactive Substances Name: Ludwig Institute For Cancer Research Location: Courtauld Building, 91 Riding House Street, LONDON, W1P 8BT Authority: Environment Agency, Thames Region Permit Reference: AC4716 Dated: 31st March 1991 Process Type: Registration under S7 RSA for the keeping and use of Radioactive materials (was RSA60 S1) Description: Registration under the Act of an open source which is also the subject of an authorisation Status: Authorisation superseded by a substantial or non substantial variation Positional Accuracy: Automatically positioned to the address	A17SW (W)	939	2	529262 181752
53	Registered Radioactive Substances Name: University College London Location: Tottenham Street, Riding House Street, Cleveland Street, LONDON, WC1 Authority: Environment Agency, Thames Region Permit Reference: BA0765 Dated: 19th December 1997 Process Type: Authorisation under S13 RSA for the disposal of Radioactive waste (was RSA60 S7) Description: Minor variation to authorisation under RSA Status: Authorisation superseded by a substantial or non substantial variation Positional Accuracy: Unknown	A12NW (W)	955	2	529234 181721

Map ID	Details	Quadrant Reference (Compass Direction)	Estimated Distance From Site	Contact	NGR
53	Registered Radioactive Substances Name: University College London Location: 66-73 Riding House Street, LONDON, Greater London, W1P 7PP Authority: Environment Agency, Thames Region Permit Reference: AS5920 Dated: 14th August 1995 Process Type: Authorisation under S13 RSA for the disposal of Radioactive waste (was RSA60 S7) Description: Authorisation under RSA Status: Authorisation superseded by a substantial or non substantial variation Positional Accuracy: Automatically positioned to the address	A12NW (W)	960	2	529229 181721
53	Registered Radioactive Substances Name: University College London Location: Charles Bell House, 67-73, Riding House Street, LONDON, W1W 7EJ Authority: Environment Agency, Thames Region Permit Reference: Ca0018 Dated: 4th January 2006 Process Type: Authorisation under S13 RSA for the disposal of Radioactive waste (was RSA60 S7) Description: Minor variation to authorisation under RSA Status: Authorisation superseded by a substantial or non substantial variation Positional Accuracy: Automatically positioned to the address	A12NW (W)	973	2	529213 181713
53	Registered Radioactive Substances Name: University College London Location: 67-73 Charles Bell House, Riding House Street, London, W1W 7EJ Authority: Environment Agency, Thames Region Permit Reference: Bw7376 Dated: 1st December 2003 Process Type: Authorisation under S13 RSA for the disposal of Radioactive waste (was RSA60 S7) Description: Minor variation to authorisation under RSA Status: Authorisation superseded by a substantial or non substantial variation Positional Accuracy: Automatically positioned to the address	A12NW (W)	973	2	529213 181713
53	Registered Radioactive Substances Name: University College London Location: Middlesex Site, Tottenham Street, Riding House Street & Cleveland Street, London, W1w 6up Authority: Environment Agency, Thames Region Permit Reference: AP4858 Dated: Not Supplied Process Type: Not Supplied Description: Not Supplied Status: Application has been determined by the EA Positional Accuracy: Located by supplier to within 100m	A12NW (W)	981	2	529200 181700
53	Registered Radioactive Substances Name: University College London Location: Middlesex Site, Tottenham Street, Riding House Street & Cleveland Street, London, W1w 6up Authority: Environment Agency, Thames Region Permit Reference: CB0013 Dated: Not Supplied Process Type: Not Supplied Description: Not Supplied Status: Application has been determined by the EA Positional Accuracy: Located by supplier to within 100m	A12NW (W)	981	2	529200 181700
54	Registered Radioactive Substances Name: University College London Location: Medical School, University Street, LONDON, WC1 Authority: Environment Agency, Thames Region Permit Reference: AA0132 Dated: 6th February 1992 Process Type: Registration under S7 RSA for the keeping and use of Radioactive materials (was RSA60 S1) Description: Registration under the Act of an open source which is also the subject of an authorisation dated pre April 1991 Status: Authorisation superseded by a substantial or non substantial variation Positional Accuracy: Automatically positioned to the address	A17NW (NW)	967	2	529490 182147
55	Substantiated Pollution Incident Register Authority: Environment Agency - Thames Region, North East Area Incident Date: 2nd August 2002 Incident Reference: 96824 Water Impact: Category 4 - No Impact Air Impact: Category 2 - Significant Incident Land Impact: Category 4 - No Impact Positional Accuracy: Located by supplier to within 10m Pollutant: Inorganic Chemicals : Acids	A12NW (W)	872	2	529299 181651

Map ID	Details	Quadrant Reference (Compass Direction)	Estimated Distance From Site	Contact	NGR
56	Water Abstractions Operator: London School Of Hygiene And Tropical Medicine Licence Number: Th/039/0039/031/R01 Permit Version: 1 Location: Keppel Street, Bloomsbury, London - Borehole 1 Authority: Environment Agency, Thames Region Abstraction: Other Industrial/Commercial/Public Services: Heat Pump Abstraction Type: Water may be abstracted from a single point Source: Groundwater Daily Rate (m3): Not Supplied Yearly Rate (m3): Not Supplied Details: Not Supplied Authorised Start: 01 April Authorised End: 31 March Permit Start Date: 4th April 2019 Permit End Date: Not Supplied Positional Accuracy: Located by supplier to within 10m	A18SW (NW)	509	2	529860 181863
56	Water Abstractions Operator: London School Of Hygiene And Tropical Medicine Licence Number: Th/039/0039/031 Permit Version: 1 Location: Keppel Street, Bloomsbury, London - Borehole 1 Authority: Environment Agency, Thames Region Abstraction: Other Industrial/Commercial/Public Services: Heat Pump Abstraction Type: Water may be abstracted from a single point Source: Groundwater Daily Rate (m3): Not Supplied Yearly Rate (m3): Not Supplied Details: Not Supplied Authorised Start: 01 April Authorised End: 31 March Permit Start Date: 1st April 2011 Permit End Date: Not Supplied Positional Accuracy: Located by supplier to within 10m	A18SW (NW)	509	2	529860 181863
56	Water Abstractions Operator: London School Of Hygiene And Tropical Medicine Licence Number: Th/039/0039/031/R01 Permit Version: 1 Location: Keppel Street, Bloomsbury, London - Borehole 2 Authority: Environment Agency, Thames Region Abstraction: Other Industrial/Commercial/Public Services: Heat Pump Abstraction Type: Water may be abstracted from a single point Source: Groundwater Daily Rate (m3): Not Supplied Yearly Rate (m3): Not Supplied Details: Not Supplied Authorised Start: 01 April Authorised End: 31 March Permit Start Date: 4th April 2019 Permit End Date: Not Supplied Positional Accuracy: Located by supplier to within 10m	A18SW (NW)	512	2	529858 181865
56	Water Abstractions Operator: London School Of Hygiene And Tropical Medicine Licence Number: Th/039/0039/031 Permit Version: 1 Location: Keppel Street, Bloomsbury, London - Borehole 2 Authority: Environment Agency, Thames Region Abstraction: Other Industrial/Commercial/Public Services: Heat Pump Abstraction Type: Water may be abstracted from a single point Source: Groundwater Daily Rate (m3): Not Supplied Yearly Rate (m3): Not Supplied Details: Not Supplied Authorised Start: 01 April Authorised End: 31 March Permit Start Date: 1st April 2011 Permit End Date: Not Supplied Positional Accuracy: Located by supplier to within 10m	A18SW (NW)	512	2	529858 181865

Map ID	Details	Quadrant Reference (Compass Direction)	Estimated Distance From Site	Contact	NGR
57	Water Abstractions Operator: Heron Strand Developments Limited Licence Number: 28/39/39/0168 Permit Version: Not Supplied Location: 66 Straud, LONDON, Wc2 Authority: Environment Agency, Thames Region Abstraction: Staff Welfare Abstraction Type: Not Supplied Source: Groundwater Daily Rate (m3): 16 Yearly Rate (m3): 4000 Details: Chalk (Undifferentiated) Authorised Start: Not Supplied Authorised End: Not Supplied Permit Start Date: Not Supplied Permit End Date: Not Supplied Positional Accuracy: Located by supplier to within 100m	A8SE (S)	764	2	530300 180600
58	Water Abstractions Operator: St Martin-In-The Fields Limited Licence Number: Th/039/0039/067 Permit Version: 2 Location: 6 St Martins Place, London, Wc2n - Borehole Authority: Environment Agency, Thames Region Abstraction: Other Industrial/Commercial/Public Services: Heat Pump Abstraction Type: Water may be abstracted from a single point Source: Groundwater Daily Rate (m3): Not Supplied Yearly Rate (m3): Not Supplied Details: 6 St Martins Place, London, Wc2n Authorised Start: 01 April Authorised End: 31 March Permit Start Date: 1st April 2013 Permit End Date: Not Supplied Positional Accuracy: Located by supplier to within 10m	A8SW (S)	796	2	530089 180562
58	Water Abstractions Operator: St Martin-In-The Fields Limited Licence Number: 28/39/39/0236 Permit Version: 1 Location: 6 St Martins Place, London, Wc2n - Borehole Authority: Environment Agency, Thames Region Abstraction: Other Industrial/Commercial/Public Services: Heat Pump Abstraction Type: Water may be abstracted from a single point Source: Groundwater Daily Rate (m3): Not Supplied Yearly Rate (m3): Not Supplied Details: 6 St Martins Place, London, Wc2n Authorised Start: 01 April Authorised End: 31 March Permit Start Date: 24th April 2008 Permit End Date: Not Supplied Positional Accuracy: Located by supplier to within 10m	A8SW (S)	798	2	530090 180560
59	Water Abstractions Operator: The National Gallery Licence Number: 28/39/39/0212 Permit Version: 1 Location: The National Gallery- Borehole Authority: Environment Agency, Thames Region Abstraction: Holiday Sites; Camp Sites And Tourist Attractions: Drinking; Cooking; Sanitary; Washing; (Small Garden) Abstraction Type: Water may be abstracted from a single point Source: Groundwater Daily Rate (m3): Not Supplied Yearly Rate (m3): Not Supplied Details: The National Gallery, Trafalgar Square, London Authorised Start: 01 January Authorised End: 31 December Permit Start Date: 1st April 2008 Permit End Date: Not Supplied Positional Accuracy: Located by supplier to within 10m	A8SW (S)	870	2	529960 180510

Map ID	Details	Quadrant Reference (Compass Direction)	Estimated Distance From Site	Contact	NGR
59	Water Abstractions Operator: The National Gallery Licence Number: 28/39/39/0212 Permit Version: 1 Location: The National Gallery- Borehole Authority: Environment Agency, Thames Region Abstraction: Holiday sites, Camp sites & tourist attractions: Evaporative Cooling Abstraction Type: Water may be abstracted from a single point Source: Groundwater Daily Rate (m3): Not Supplied Yearly Rate (m3): Not Supplied Details: The National Gallery, Trafalgar Square, London. Authorised Start: 01 January Authorised End: 31 December Permit Start Date: 1st April 2008 Permit End Date: Not Supplied Positional Accuracy: Located by supplier to within 10m	A8SW (S)	870	2	529960 180510
60	Water Abstractions Operator: Commerz Grundbesitz Invest. Mbh Licence Number: 28/39/39/0025 Permit Version: 101 Location: Globe House, Victoria Embankment- Borehole B Authority: Environment Agency, Thames Region Abstraction: Commercial/Industrial/Public Services: Drinking; Cooking; Sanitary; Washing; (Small Garden) Abstraction Type: Water may be abstracted from a single point Source: Groundwater Daily Rate (m3): Not Supplied Yearly Rate (m3): Not Supplied Details: Globe House, Temple Place, Victoria Embankment, London Authorised Start: 01 January Authorised End: 31 December Permit Start Date: 28th March 2003 Permit End Date: Not Supplied Positional Accuracy: Located by supplier to within 10m	A9NE (SE)	902	2	531030 180970
60	Water Abstractions Operator: Commerz Grundbesitz Invest. Mbh Licence Number: 28/39/39/0025 Permit Version: 101 Location: Globe House, Victoria Embankment- Borehole C Authority: Environment Agency, Thames Region Abstraction: Commercial/Industrial/Public Services: Drinking; Cooking; Sanitary; Washing; (Small Garden) Abstraction Type: Water may be abstracted from a single point Source: Groundwater Daily Rate (m3): Not Supplied Yearly Rate (m3): Not Supplied Details: Globe House, Temple Place, Victoria Embankment, London Authorised Start: 01 January Authorised End: 31 December Permit Start Date: 28th March 2003 Permit End Date: Not Supplied Positional Accuracy: Located by supplier to within 10m	A9NE (SE)	915	2	531050 180980
60	Water Abstractions Operator: Commerz Grundbesitz Invest. Mbh Licence Number: 28/39/39/0025 Permit Version: 101 Location: Globe House, Victoria Embankment- Borehole A Authority: Environment Agency, Thames Region Abstraction: Commercial/Industrial/Public Services: Drinking; Cooking; Sanitary; Washing; (Small Garden) Abstraction Type: Water may be abstracted from a single point Source: Groundwater Daily Rate (m3): Not Supplied Yearly Rate (m3): Not Supplied Details: Globe House, Temple Place, Victoria Embankment, London Authorised Start: 01 January Authorised End: 31 December Permit Start Date: 28th March 2003 Permit End Date: Not Supplied Positional Accuracy: Located by supplier to within 10m	A9NE (SE)	924	2	531060 180980

Map ID	Details	Quadrant Reference (Compass Direction)	Estimated Distance From Site	Contact	NGR
61	Water Abstractions Operator: Royal Commonwealth Society Licence Number: 28/39/39/0030 Permit Version: Not Supplied Location: Northumberland Ave, LONDON, Wc2 Authority: Environment Agency, Thames Region Abstraction: Drinking, Cooking, Sanitary, Washing or Swimming Pools Abstraction Type: Not Supplied Source: Groundwater Daily Rate (m3): 73 Yearly Rate (m3): 26116 Details: Chalk (Undifferentiated); Status: Revoked; Lapsed Or Cancelled Authorised Start: Not Supplied Authorised End: Not Supplied Permit Start Date: Not Supplied Permit End Date: Not Supplied Positional Accuracy: Located by supplier to within 100m	A8SE (S)	954	2	530200 180400
62	Water Abstractions Operator: Hammerson Uk Properties Plc Licence Number: 28/39/39/0025 Permit Version: 100 Location: Borehole 'B' At Globe House, Temple Place, London Authority: Environment Agency, Thames Region Abstraction: Commercial/Industrial/Public Services: Drinking; Cooking; Sanitary; Washing; (Small Garden) Abstraction Type: Water may be abstracted from a single point Source: Groundwater Daily Rate (m3): Not Supplied Yearly Rate (m3): Not Supplied Details: Globe House, Temple Place, Victoria Embankment, London Authorised Start: 01 January Authorised End: 31 December Permit Start Date: 14th December 1995 Permit End Date: Not Supplied Positional Accuracy: Located by supplier to within 10m	A9NE (SE)	966	2	531000 180800
62	Water Abstractions Operator: Hammerson Uk Properties Plc Licence Number: 28/39/39/0025 Permit Version: 100 Location: Borehole 'A' At Globe House, Temple Place, London Authority: Environment Agency, Thames Region Abstraction: Commercial/Industrial/Public Services: Drinking; Cooking; Sanitary; Washing; (Small Garden) Abstraction Type: Water may be abstracted from a single point Source: Groundwater Daily Rate (m3): 227 Yearly Rate (m3): 82965 Details: Globe House, Temple Place, Victoria Embankment, London Authorised Start: 01 January Authorised End: 31 December Permit Start Date: 14th December 1995 Permit End Date: Not Supplied Positional Accuracy: Located by supplier to within 100m	A9NE (SE)	966	2	531000 180800
62	Water Abstractions Operator: Hammerson Uk Properties Plc Licence Number: 28/39/39/0025 Permit Version: 100 Location: Borehole 'A' At Globe House, Temple Place, London Authority: Environment Agency, Thames Region Abstraction: Commercial/Industrial/Public Services: Drinking; Cooking; Sanitary; Washing; (Small Garden) Abstraction Type: Water may be abstracted from a single point Source: Groundwater Daily Rate (m3): Not Supplied Yearly Rate (m3): Not Supplied Details: Globe House, Temple Place, Victoria Embankment, London Authorised Start: 01 January Authorised End: 31 December Permit Start Date: 14th December 1995 Permit End Date: Not Supplied Positional Accuracy: Located by supplier to within 100m	A9NE (SE)	966	2	531000 180800

Map ID	Details	Quadrant Reference (Compass Direction)	Estimated Distance From Site	Contact	NGR
62	Water Abstractions Operator: Hammerson Uk Properties Plc Licence Number: 28/39/39/0025 Permit Version: 100 Location: Borehole 'C' At Globe House, Temple Place, London Authority: Environment Agency, Thames Region Abstraction: Commercial/Industrial/Public Services: Drinking; Cooking; Sanitary; Washing; (Small Garden) Abstraction Type: Water may be abstracted from a single point Source: Groundwater Daily Rate (m3): Not Supplied Yearly Rate (m3): Not Supplied Details: Globe House, Temple Place, Victoria Embankment, London Authorised Start: 01 January Authorised End: 31 December Permit Start Date: 14th December 1995 Permit End Date: Not Supplied Positional Accuracy: Located by supplier to within 10m	A9NE (SE)	966	2	531000 180800
	Water Abstractions Operator: Capital And Counties Property Company Limited Licence Number: 28/39/39/0138 Permit Version: 100 Location: Walmer House, 296 Regent Street, London W1-Borehole B Authority: Environment Agency, Thames Region Abstraction: Commercial/Industrial/Public Services: Drinking; Cooking; Sanitary; Washing; (Small Garden) Abstraction Type: Water may be abstracted from a single point Source: Groundwater Daily Rate (m3): Not Supplied Yearly Rate (m3): Not Supplied Details: Walmer House, 296 Regent Street, London W1 Authorised Start: 01 January Authorised End: 31 December Permit Start Date: 26th November 1979 Permit End Date: Not Supplied Positional Accuracy: Located by supplier to within 10m	A11SE (W)	1039	2	529100 181400
	Water Abstractions Operator: Lloyds Bank Plc Licence Number: 28/39/39/0014 Permit Version: Not Supplied Location: 6 Pall Mall, LONDON, Sw1 Authority: Environment Agency, Thames Region Abstraction: Office Abstraction Type: Not Supplied Source: Groundwater Daily Rate (m3): 142 Yearly Rate (m3): 29212 Details: Chalk (Undifferentiated) Authorised Start: Not Supplied Authorised End: Not Supplied Permit Start Date: Not Supplied Permit End Date: Not Supplied Positional Accuracy: Located by supplier to within 100m	A7SE (SW)	1064	2	529700 180400
	Water Abstractions Operator: C Hoare & Co Licence Number: 28/39/39/0077 Permit Version: 100 Location: Borehole At 37 Fleet Street, London Ec4 Authority: Environment Agency, Thames Region Abstraction: Commercial/Industrial/Public Services: Drinking; Cooking; Sanitary; Washing; (Small Garden) Abstraction Type: Water may be abstracted from a single point Source: Groundwater Daily Rate (m3): 12 Yearly Rate (m3): 3409 Details: 37 Fleet Street, London Ec4 Authorised Start: 01 January Authorised End: 31 December Permit Start Date: 10th June 1968 Permit End Date: Not Supplied Positional Accuracy: Located by supplier to within 100m	A15SW (E)	1110	2	531300 181100

Map ID	Details	Quadrant Reference (Compass Direction)	Estimated Distance From Site	Contact	NGR
	Water Abstractions Operator: Crown Estate Commissioners Licence Number: 28/39/39/0175c Permit Version: 1 Location: Linen Hall, Regent Street Authority: Environment Agency, Thames Region Abstraction: Crown and Government: Drinking, Cooking, Sanitary, Washing, (Small Garden) Abstraction Type: Water may be abstracted from a single point Source: Groundwater Daily Rate (m3): Not Supplied Yearly Rate (m3): Not Supplied Details: Linen Hall, Regent Street Authorised Start: 01 January Authorised End: 31 December Permit Start Date: 1st January 1966 Permit End Date: Not Supplied Positional Accuracy: Located by supplier to within 10m	A7NW (SW)	1118	2	529200 180800
	Water Abstractions Operator: Pontsarn Investments Limited Licence Number: 28/39/39/0138 Permit Version: 102 Location: Walmer House, 296 Regent Street, London, W1b - Borehole 'A' Authority: Environment Agency, Thames Region Abstraction: Commercial/Industrial/Public Services: Drinking; Cooking; Sanitary; Washing; (Small Garden) Abstraction Type: Water may be abstracted from a single point Source: Groundwater Daily Rate (m3): Not Supplied Yearly Rate (m3): Not Supplied Details: Walmer House, 296 Regent Street, London W1 Authorised Start: 01 April Authorised End: 31 March Permit Start Date: 29th November 2012 Permit End Date: Not Supplied Positional Accuracy: Located by supplier to within 10m	A11SE (W)	1131	2	529010 181350
	Water Abstractions Operator: Great Capital Partnership (G.P.) Limited Licence Number: 28/39/39/0138 Permit Version: 101 Location: Walmer House, 296 Regent Street, London, W1b - Borehole 'A' Authority: Environment Agency, Thames Region Abstraction: Commercial/Industrial/Public Services: Drinking; Cooking; Sanitary; Washing; (Small Garden) Abstraction Type: Water may be abstracted from a single point Source: Groundwater Daily Rate (m3): Not Supplied Yearly Rate (m3): Not Supplied Details: Walmer House, 296 Regent Street, London W1 Authorised Start: 01 April Authorised End: 31 March Permit Start Date: 1st April 2008 Permit End Date: Not Supplied Positional Accuracy: Located by supplier to within 10m	A11SE (W)	1131	2	529010 181350
	Water Abstractions Operator: Pontsarn Investments Limited Licence Number: 28/39/39/0138 Permit Version: 102 Location: Walmer House, 296 Regent Street, London, W1b - Borehole 'B' Authority: Environment Agency, Thames Region Abstraction: Commercial/Industrial/Public Services: Drinking; Cooking; Sanitary; Washing; (Small Garden) Abstraction Type: Water may be abstracted from a single point Source: Groundwater Daily Rate (m3): Not Supplied Yearly Rate (m3): Not Supplied Details: Walmer House, 296 Regent Street, London W1 Authorised Start: 01 April Authorised End: 31 March Permit Start Date: 29th November 2012 Permit End Date: Not Supplied Positional Accuracy: Located by supplier to within 10m	A11SE (W)	1132	2	529010 181330

Map ID	Details	Quadrant Reference (Compass Direction)	Estimated Distance From Site	Contact	NGR
	Water Abstractions Operator: Great Capital Partnership (G.P.) Limited Licence Number: 28/39/39/0138 Permit Version: 101 Location: Walmer House, 296 Regent Street, London, W1b - Borehole 'B' Authority: Environment Agency, Thames Region Abstraction: Commercial/Industrial/Public Services: Drinking; Cooking; Sanitary; Washing; (Small Garden) Abstraction Type: Water may be abstracted from a single point Source: Groundwater Daily Rate (m3): Not Supplied Yearly Rate (m3): Not Supplied Details: Walmer House, 296 Regent Street, London W1 Authorised Start: 01 April Authorised End: 31 March Permit Start Date: 1st April 2008 Permit End Date: Not Supplied Positional Accuracy: Located by supplier to within 10m	A11SE (W)	1132	2	529010 181330
	Water Abstractions Operator: Capital And Counties Property Company Limited Licence Number: 28/39/39/0138 Permit Version: 100 Location: Walmer House, 296 Regent Street, London W1-Borehole A Authority: Environment Agency, Thames Region Abstraction: Commercial/Industrial/Public Services: Drinking; Cooking; Sanitary; Washing; (Small Garden) Abstraction Type: Water may be abstracted from a single point Source: Groundwater Daily Rate (m3): 25 Yearly Rate (m3): 9123 Details: Walmer House, 296 Regent Street, London W1 Authorised Start: 01 January Authorised End: 31 December Permit Start Date: 26th November 1979 Permit End Date: Not Supplied Positional Accuracy: Located by supplier to within 100m	A11SE (W)	1145	2	529000 181300
	Water Abstractions Operator: Simpson (Piccadilly) Ltd Licence Number: 28/39/39/0039 Permit Version: Not Supplied Location: 203 Piccadilly, LONDON, W1 Authority: Environment Agency, Thames Region Abstraction: Department Store Use Abstraction Type: Not Supplied Source: Groundwater Daily Rate (m3): 164 Yearly Rate (m3): 17047 Details: Chalk (Undifferentiated) Authorised Start: Not Supplied Authorised End: Not Supplied Permit Start Date: Not Supplied Permit End Date: Not Supplied Positional Accuracy: Located by supplier to within 100m	A7SW (SW)	1151	2	529400 180500
	Water Abstractions Operator: Ferrovia Agroman Limited Licence Number: Th/039/0039/127 Permit Version: 1 Location: Tertiary Sand And Chalk At Victoria Embankment Authority: Environment Agency, Thames Region Abstraction: Breweries/WineDewatering Abstraction Type: Water may be abstracted from any point within an area Source: Groundwater Daily Rate (m3): Not Supplied Yearly Rate (m3): Not Supplied Details: Not Supplied Authorised Start: 01 April Authorised End: 31 March Permit Start Date: 29th May 2019 Permit End Date: Not Supplied Positional Accuracy: Located by supplier to within 10m	A3NE (S)	1156	2	530379 180216

Map ID	Details	Quadrant Reference (Compass Direction)	Estimated Distance From Site	Contact	NGR
	Water Abstractions Operator: Laing O'Rourke Construction Limited Licence Number: Th/039/0039/136 Permit Version: 1 Location: Victoria Foreshore (Vctef) Authority: Environment Agency, Thames Region Abstraction: Construction:Dewatering Abstraction Type: Water may be abstracted from any point within an area Source: Tidal Daily Rate (m3): Not Supplied Yearly Rate (m3): Not Supplied Details: Not Supplied Authorised Start: 01 April Authorised End: 31 March Permit Start Date: 15th March 2019 Permit End Date: Not Supplied Positional Accuracy: Located by supplier to within 10m	A3NE (S)	1159	2	530400 180217
	Water Abstractions Operator: The Honourable Society Of The Inner Temple Licence Number: Th/039/0039/115 Permit Version: 1 Location: Inner Temple Gardens Borehole Authority: Environment Agency, Thames Region Abstraction: Amenity: Spray Irrigation - Direct Abstraction Type: Water may be abstracted from a single point Source: Groundwater Daily Rate (m3): Not Supplied Yearly Rate (m3): Not Supplied Details: Inner Temple Gardens Authorised Start: 01 April Authorised End: 31 March Permit Start Date: 20th October 2016 Permit End Date: Not Supplied Positional Accuracy: Located by supplier to within 10m	A10NW (SE)	1199	2	531315 180878
	Water Abstractions Operator: The South Bank Board Limited Licence Number: 28/39/42/0069 Permit Version: 1 Location: Royal Festival Hall, Belvedere Road, Se1 - Borehole Authority: Environment Agency, Thames Region Abstraction: Business Parks: Non-Evaporative Cooling Abstraction Type: Water may be abstracted from a single point Source: Groundwater Daily Rate (m3): Not Supplied Yearly Rate (m3): Not Supplied Details: Royal Festival Hall, Belvedere Rd, Se1 Authorised Start: 01 January Authorised End: 31 December Permit Start Date: 5th May 2005 Permit End Date: Not Supplied Positional Accuracy: Located by supplier to within 10m	A4NW (SE)	1261	2	530830 180270
	Water Abstractions Operator: Southbank Centre Limited Licence Number: 28/39/42/0069/R02 Permit Version: 1 Location: Royal Festival Hall, Belvedere Road, Se1 - Borehole A Authority: Environment Agency, Thames Region Abstraction: Business Parks: Heat Pump Abstraction Type: Water may be abstracted from a single point Source: Groundwater Daily Rate (m3): Not Supplied Yearly Rate (m3): Not Supplied Details: Not Supplied Authorised Start: 01 April Authorised End: 31 March Permit Start Date: 1st April 2019 Permit End Date: Not Supplied Positional Accuracy: Located by supplier to within 10m	A4NW (SE)	1263	2	530826 180266

Map ID	Details	Quadrant Reference (Compass Direction)	Estimated Distance From Site	Contact	NGR
	Water Abstractions Operator: South Bank Centre Limited Licence Number: 28/39/42/0069/R01 Permit Version: 1 Location: Royal Festival Hall, Belvedere Road, Se1 - Borehole A Authority: Environment Agency, Thames Region Abstraction: Business Parks: Heat Pump Abstraction Type: Water may be abstracted from a single point Source: Groundwater Daily Rate (m3): Not Supplied Yearly Rate (m3): Not Supplied Details: Royal Festival Hall, London Authorised Start: 01 April Authorised End: 31 March Permit Start Date: 1st April 2014 Permit End Date: Not Supplied Positional Accuracy: Located by supplier to within 10m	A4NW (SE)	1263	2	530826 180266
	Water Abstractions Operator: The South Bank Board Limited Licence Number: 28/39/42/0069 Permit Version: 2 Location: Royal Festival Hall, Belvedere Road, Se1 - Borehole A Authority: Environment Agency, Thames Region Abstraction: Business Parks: Non-Evaporative Cooling Abstraction Type: Water may be abstracted from a single point Source: Groundwater Daily Rate (m3): Not Supplied Yearly Rate (m3): Not Supplied Details: Royal Festival Hall, Belvedere Rd, Se1 Authorised Start: 01 January Authorised End: 31 December Permit Start Date: 6th July 2007 Permit End Date: Not Supplied Positional Accuracy: Located by supplier to within 10m	A4NW (SE)	1263	2	530826 180266
	Water Abstractions Operator: The South Bank Board Limited Licence Number: 28/39/42/0069 Permit Version: 2 Location: Royal Festival Hall, Belvedere Road, Se1 - Borehole A Authority: Environment Agency, Thames Region Abstraction: Business Parks: General Use (High Loss) Abstraction Type: Water may be abstracted from a single point Source: Groundwater Daily Rate (m3): Not Supplied Yearly Rate (m3): Not Supplied Details: Royal Festival Hall, Belvedere Road, Se1 Authorised Start: 01 January Authorised End: 31 December Permit Start Date: 6th July 2007 Permit End Date: Not Supplied Positional Accuracy: Located by supplier to within 10m	A4NW (SE)	1263	2	530826 180266
	Water Abstractions Operator: University College London Licence Number: Th/039/0039/064/R01 Permit Version: 1 Location: Borehole At Bidborough House, 20 Mabledon Place, London Authority: Environment Agency, Thames Region Abstraction: Other Industrial/Commercial/Public Services: Heat Pump Abstraction Type: Water may be abstracted from a single point Source: Groundwater Daily Rate (m3): Not Supplied Yearly Rate (m3): Not Supplied Details: Bidborough House, 20 Mabledon Place, London Authorised Start: 01 April Authorised End: 31 March Permit Start Date: 24th May 2019 Permit End Date: Not Supplied Positional Accuracy: Located by supplier to within 10m	A23SW (N)	1268	2	530052 182718

Map ID	Details	Quadrant Reference (Compass Direction)	Estimated Distance From Site	Contact	NGR
	Water Abstractions Operator: University College London Licence Number: Th/039/0039/064 Permit Version: 2 Location: Borehole At Bidborough House, 20 Mabledon Place, London Authority: Environment Agency, Thames Region Abstraction: Other Industrial/Commercial/Public Services: Heat Pump Abstraction Type: Water may be abstracted from a single point Source: Groundwater Daily Rate (m3): Not Supplied Yearly Rate (m3): Not Supplied Details: Bidborough House, 20 Mabledon Place London Authorised Start: 01 April Authorised End: 31 March Permit Start Date: 21st November 2014 Permit End Date: Not Supplied Positional Accuracy: Located by supplier to within 10m	A23SW (N)	1268	2	530052 182718
	Water Abstractions Operator: London Borough Of Camden Licence Number: Th/039/0039/064 Permit Version: 1 Location: Borehole At Bidborough House, 20 Mabledon Place, London Authority: Environment Agency, Thames Region Abstraction: Other Industrial/Commercial/Public Services: Heat Pump Abstraction Type: Water may be abstracted from a single point Source: Groundwater Daily Rate (m3): Not Supplied Yearly Rate (m3): Not Supplied Details: Bidborough House, 20 Mabledon Place London Authorised Start: 01 April Authorised End: 31 March Permit Start Date: 16th April 2013 Permit End Date: Not Supplied Positional Accuracy: Located by supplier to within 10m	A23SW (N)	1268	2	530052 182718
	Water Abstractions Operator: London Borough Of Camden Licence Number: Th/039/0039/001 Permit Version: 1 Location: Bidborough House 20 Mabledon Place London Authority: Environment Agency, Thames Region Abstraction: Other Industrial/Commercial/Public Services: Heat Pump Abstraction Type: Water may be abstracted from a single point Source: Groundwater Daily Rate (m3): Not Supplied Yearly Rate (m3): Not Supplied Details: Bidborough House, 20 Mabledon Place London Authorised Start: 01 January Authorised End: 31 December Permit Start Date: 9th April 2009 Permit End Date: Not Supplied Positional Accuracy: Located by supplier to within 10m	A23SW (N)	1268	2	530052 182718
	Water Abstractions Operator: Army And Navy Club Limited Licence Number: 28/39/39/0006 Permit Version: 101 Location: Army And Navy Club, Pall Mall, London Authority: Environment Agency, Thames Region Abstraction: Commercial/Industrial/Public Services: Drinking; Cooking; Sanitary; Washing; (Small Garden) Abstraction Type: Water may be abstracted from a single point Source: Groundwater Daily Rate (m3): Not Supplied Yearly Rate (m3): Not Supplied Details: Army And Navy Club, 36/39 Pall Mall, London Authorised Start: 01 January Authorised End: 31 December Permit Start Date: 9th January 2014 Permit End Date: Not Supplied Positional Accuracy: Located by supplier to within 10m	A2NW (SW)	1319	2	529480 180230

Map ID	Details	Quadrant Reference (Compass Direction)	Estimated Distance From Site	Contact	NGR
	Water Abstractions Operator: Army & Navy Club Licence Number: 28/39/39/0006 Permit Version: 100 Location: Army And Navy Club, Pall Mall, London Authority: Environment Agency, Thames Region Abstraction: Commercial/Industrial/Public Services: Drinking; Cooking; Sanitary; Washing; (Small Garden) Abstraction Type: Water may be abstracted from a single point Source: Groundwater Daily Rate (m3): 83 Yearly Rate (m3): 15911 Details: Army And Navy Club, 36/39 Pall Mall, London Authorised Start: 01 January Authorised End: 31 December Permit Start Date: 1st April 2008 Permit End Date: Not Supplied Positional Accuracy: Located by supplier to within 10m	A2NW (SW)	1319	2	529480 180230
	Water Abstractions Operator: Laing O'Rourke Construction Limited Licence Number: Th/039/0039/126 Permit Version: 1 Location: Tertiary Sand And Chalk At Blackfriars Bridge Foreshore Authority: Environment Agency, Thames Region Abstraction: Construction:Dewatering Abstraction Type: Water may be abstracted from any point within an area Source: Groundwater Daily Rate (m3): Not Supplied Yearly Rate (m3): Not Supplied Details: Not Supplied Authorised Start: 01 April Authorised End: 31 March Permit Start Date: 20th March 2019 Permit End Date: Not Supplied Positional Accuracy: Located by supplier to within 10m	A10NW (SE)	1321	2	531418 180810
	Water Abstractions Operator: Laing O'Rourke Construction Limited Licence Number: Th/039/0039/136 Permit Version: 1 Location: Blackfriars Bridge Foreshore - West Authority: Environment Agency, Thames Region Abstraction: Construction:Dewatering Abstraction Type: Water may be abstracted from any point within an area Source: Tidal Daily Rate (m3): Not Supplied Yearly Rate (m3): Not Supplied Details: Not Supplied Authorised Start: 01 April Authorised End: 31 March Permit Start Date: 15th March 2019 Permit End Date: Not Supplied Positional Accuracy: Located by supplier to within 10m	A10NW (SE)	1323	2	531414 180797
	Water Abstractions Operator: Southbank Centre Limited Licence Number: 28/39/42/0069/R02 Permit Version: 1 Location: Royal Festival Hall, Belvedere Road Se1 - Borehole B Authority: Environment Agency, Thames Region Abstraction: Business Parks: Heat Pump Abstraction Type: Water may be abstracted from a single point Source: Groundwater Daily Rate (m3): Not Supplied Yearly Rate (m3): Not Supplied Details: Not Supplied Authorised Start: 01 April Authorised End: 31 March Permit Start Date: 1st April 2019 Permit End Date: Not Supplied Positional Accuracy: Located by supplier to within 10m	A4NW (SE)	1326	2	530737 180153

Map ID	Details	Quadrant Reference (Compass Direction)	Estimated Distance From Site	Contact	NGR
	Water Abstractions Operator: South Bank Centre Limited Licence Number: 28/39/42/0069/R01 Permit Version: 1 Location: Royal Festival Hall, Belvedere Road Se1 - Borehole B Authority: Environment Agency, Thames Region Abstraction: Business Parks: Heat Pump Abstraction Type: Water may be abstracted from a single point Source: Groundwater Daily Rate (m3): Not Supplied Yearly Rate (m3): Not Supplied Details: Royal Festival Hall, London Authorised Start: 01 April Authorised End: 31 March Permit Start Date: 1st April 2014 Permit End Date: Not Supplied Positional Accuracy: Located by supplier to within 10m	A4NW (SE)	1326	2	530737 180153
	Water Abstractions Operator: The South Bank Board Limited Licence Number: 28/39/42/0069 Permit Version: 2 Location: Royal Festival Hall, Belvedere Road Se1 - Borehole B Authority: Environment Agency, Thames Region Abstraction: Business Parks: Non-Evaporative Cooling Abstraction Type: Water may be abstracted from a single point Source: Groundwater Daily Rate (m3): Not Supplied Yearly Rate (m3): Not Supplied Details: Royal Festival Hall, Belvedere Rd, Se1 Authorised Start: 01 January Authorised End: 31 December Permit Start Date: 6th July 2007 Permit End Date: Not Supplied Positional Accuracy: Located by supplier to within 10m	A4NW (SE)	1326	2	530737 180153
	Water Abstractions Operator: The South Bank Board Limited Licence Number: 28/39/42/0069 Permit Version: 2 Location: Royal Festival Hall, Belvedere Road Se1 - Borehole B Authority: Environment Agency, Thames Region Abstraction: Business Parks: General Use (High Loss) Abstraction Type: Water may be abstracted from a single point Source: Groundwater Daily Rate (m3): Not Supplied Yearly Rate (m3): Not Supplied Details: Royal Festival Hall, Belvedere Road, Se1 Authorised Start: 01 January Authorised End: 31 December Permit Start Date: 6th July 2007 Permit End Date: Not Supplied Positional Accuracy: Located by supplier to within 10m	A4NW (SE)	1326	2	530737 180153
	Water Abstractions Operator: The Royal National Theatre Licence Number: Th/039/0042/008/R01 Permit Version: 1 Location: Chalk At Royal National Theatre Authority: Environment Agency, Thames Region Abstraction: Other Industrial/Commercial/Public Services: General Use (Medium Loss) Abstraction Type: Water may be abstracted from a single point Source: Groundwater Daily Rate (m3): Not Supplied Yearly Rate (m3): Not Supplied Details: The Royal National Theatre, London Authorised Start: 01 April Authorised End: 31 March Permit Start Date: 1st April 2019 Permit End Date: Not Supplied Positional Accuracy: Located by supplier to within 10m	A4NE (SE)	1333	2	531025 180310

Map ID	Details	Quadrant Reference (Compass Direction)	Estimated Distance From Site	Contact	NGR
	Water Abstractions Operator: The Royal National Theatre Licence Number: Th/039/0042/008 Permit Version: 1 Location: Chalk At Royal National Theatre Authority: Environment Agency, Thames Region Abstraction: Other Industrial/Commercial/Public Services: General Use (Medium Loss) Abstraction Type: Water may be abstracted from a single point Source: Groundwater Daily Rate (m3): Not Supplied Yearly Rate (m3): Not Supplied Details: The Royal National Theatre, London Authorised Start: 01 April Authorised End: 31 March Permit Start Date: 20th October 2015 Permit End Date: Not Supplied Positional Accuracy: Located by supplier to within 10m	A4NE (SE)	1333	2	531025 180310
	Water Abstractions Operator: Prada Retail Uk Ltd Licence Number: Th/039/0039/042 Permit Version: 1 Location: Borehole At Old Bond Street, London Authority: Environment Agency, Thames Region Abstraction: Retail: Heat Pump Abstraction Type: Water may be abstracted from a single point Source: Groundwater Daily Rate (m3): Not Supplied Yearly Rate (m3): Not Supplied Details: Not Supplied Authorised Start: 01 April Authorised End: 31 March Permit Start Date: 24th October 2012 Permit End Date: Not Supplied Positional Accuracy: Located by supplier to within 10m	A6SE (SW)	1334	2	529113 180542
	Water Abstractions Operator: Laing O'Rourke Construction Limited Licence Number: Th/039/0039/136 Permit Version: 1 Location: Blackfriars - East (Blabfe) Authority: Environment Agency, Thames Region Abstraction: Construction:Dewatering Abstraction Type: Water may be abstracted from any point within an area Source: Tidal Daily Rate (m3): Not Supplied Yearly Rate (m3): Not Supplied Details: Not Supplied Authorised Start: 01 April Authorised End: 31 March Permit Start Date: 15th March 2019 Permit End Date: Not Supplied Positional Accuracy: Located by supplier to within 10m	A10NW (SE)	1361	2	531457 180798
	Water Abstractions Operator: Unilever Ltd Licence Number: 28/39/39/0057 Permit Version: 100 Location: Two Boreholes At Unilever House, Blackfriars, London Ec4 Authority: Environment Agency, Thames Region Abstraction: Commercial/Industrial/Public Services: Drinking; Cooking; Sanitary; Washing; (Small Garden) Abstraction Type: Water may be abstracted from a single point Source: Groundwater Daily Rate (m3): 318 Yearly Rate (m3): 90920 Details: Unilever House, Blackfriars, London Ec4 Authorised Start: 01 January Authorised End: 31 December Permit Start Date: 9th May 1966 Permit End Date: Not Supplied Positional Accuracy: Located by supplier to within 100m	A10NW (E)	1361	2	531500 180900

Map ID	Details	Quadrant Reference (Compass Direction)	Estimated Distance From Site	Contact	NGR
	Water Abstractions Operator: In Force - No Licence Holder Licence Number: 28/39/39/0087 Permit Version: Not Supplied Location: 46/47 Pall Mall, LONDON, Sw1 Authority: Environment Agency, Thames Region Abstraction: Standby/Emergency Abstraction Type: Not Supplied Source: Groundwater Daily Rate (m3): 88 Yearly Rate (m3): 1 Details: Additional Purpose - Emergency Use Only (1). Chalk (Undifferentiated) Authorised Start: Not Supplied Authorised End: Not Supplied Permit Start Date: Not Supplied Permit End Date: Not Supplied Positional Accuracy: Located by supplier to within 100m	A2NW (SW)	1388	2	529400 180200
	Water Abstractions Operator: Prudential Assurance Co Ltd Licence Number: 28/39/39/0163 Permit Version: Not Supplied Location: 46/47 Pall Mall, LONDON, Sw1 Authority: Environment Agency, Thames Region Abstraction: Commercial Use(pubs etc) Abstraction Type: Not Supplied Source: Groundwater Daily Rate (m3): 88 Yearly Rate (m3): 11383 Details: Additional Purpose - Emergency Use Only (1). Chalk (Undifferentiated); Licence Status: Expired Authorised Start: Not Supplied Authorised End: Not Supplied Permit Start Date: Not Supplied Permit End Date: Not Supplied Positional Accuracy: Located by supplier to within 100m	A2NW (SW)	1392	2	529400 180195
	Water Abstractions Operator: Ridgeford Properties Limited Licence Number: Th/039/0039/068 Permit Version: 1 Location: 10 Weymouth Street, Ridgeford Properties Authority: Environment Agency, Thames Region Abstraction: Other Industrial/Commercial/Public Services: Heat Pump Abstraction Type: Water may be abstracted from a single point Source: Groundwater Daily Rate (m3): Not Supplied Yearly Rate (m3): Not Supplied Details: Not Supplied Authorised Start: 01 April Authorised End: 31 March Permit Start Date: 1st April 2013 Permit End Date: Not Supplied Positional Accuracy: Located by supplier to within 10m	A16SW (W)	1396	2	528830 181900
	Water Abstractions Operator: Ridgeford Properties Limited Licence Number: Th/039/0039/010 Permit Version: 1 Location: 10 Weymouth Street, Ridgeford Properties Authority: Environment Agency, Thames Region Abstraction: Other Industrial/Commercial/Public Services: Heat Pump Abstraction Type: Water may be abstracted from a single point Source: Groundwater Daily Rate (m3): Not Supplied Yearly Rate (m3): Not Supplied Details: Not Supplied Authorised Start: 01 January Authorised End: 31 December Permit Start Date: 13th August 2009 Permit End Date: Not Supplied Positional Accuracy: Located by supplier to within 10m	A16SW (W)	1396	2	528830 181900

Map ID	Details	Quadrant Reference (Compass Direction)	Estimated Distance From Site	Contact	NGR
	Water Abstractions Operator: Citigen (London) Ltd Licence Number: 28/39/39/0176 Permit Version: 100 Location: Charterhouse Street, London - Borehole A Authority: Environment Agency, Thames Region Abstraction: Other Industrial/Commercial/Public Services: Evaporative Cooling Abstraction Type: Water may be abstracted from a single point Source: Groundwater Daily Rate (m3): 48 Yearly Rate (m3): 17568 Details: Charterhouse Street, Smithfield, London Authorised Start: 01 January Authorised End: 31 December Permit Start Date: 11th January 1995 Permit End Date: Not Supplied Positional Accuracy: Located by supplier to within 100m	A15NE (E)	1413	2	531600 181700
	Water Abstractions Operator: Citigen (London) Ltd Licence Number: 28/39/39/0176 Permit Version: 100 Location: Charterhouse Street, London - Borehole B Authority: Environment Agency, Thames Region Abstraction: Other Industrial/Commercial/Public Services: Evaporative Cooling Abstraction Type: Water may be abstracted from a single point Source: Groundwater Daily Rate (m3): Not Supplied Yearly Rate (m3): Not Supplied Details: Charterhouse Street, Smithfield, London Authorised Start: 01 January Authorised End: 31 December Permit Start Date: 11th January 1995 Permit End Date: Not Supplied Positional Accuracy: Located by supplier to within 10m	A15NE (E)	1413	2	531600 181700
	Water Abstractions Operator: Shell International Ltd Licence Number: 28/39/42/0035 Permit Version: 101 Location: Shell Centre, London, -River Thames Point 'A' Authority: Environment Agency, Thames Region Abstraction: Other Industrial/Commercial/Public Services: Non-Evaporative Cooling Abstraction Type: Water may be abstracted from a single point Source: Tidal Daily Rate (m3): Not Supplied Yearly Rate (m3): Not Supplied Details: Shell Centre, London Authorised Start: 01 January Authorised End: 31 December Permit Start Date: 1st April 2003 Permit End Date: Not Supplied Positional Accuracy: Located by supplier to within 100m	A4SW (S)	1420	2	530600 180000
	Water Abstractions Operator: Shell Services International Licence Number: 28/39/42/0035 Permit Version: 100 Location: Shell Centre, London, -River Thames Point 'A' Authority: Environment Agency, Thames Region Abstraction: Other Industrial/Commercial/Public Services: Non-Evaporative Cooling Abstraction Type: Water may be abstracted from a single point Source: Tidal Daily Rate (m3): 11820 Yearly Rate (m3): 3324717 Details: Shell Centre, London Authorised Start: 01 January Authorised End: 31 December Permit Start Date: 8th October 1975 Permit End Date: Not Supplied Positional Accuracy: Located by supplier to within 10m	A4SW (S)	1420	2	530600 180000

Map ID	Details	Quadrant Reference (Compass Direction)	Estimated Distance From Site	Contact	NGR
	Water Abstractions Operator: Citigen (London) Ltd Licence Number: 28/39/39/0176 Permit Version: 101 Location: 2 Boreholes At Charterhouse Street, Smithfield At Point A Authority: Environment Agency, Thames Region Abstraction: Production of Energy: Evaporative Cooling Abstraction Type: Water may be abstracted from a single point Source: Groundwater Daily Rate (m3): Not Supplied Yearly Rate (m3): Not Supplied Details: The Area Of Land At Charterhouse Street, Smithfield Authorised Start: 01 January Authorised End: 31 December Permit Start Date: 1st April 2000 Permit End Date: Not Supplied Positional Accuracy: Located by supplier to within 10m	A20SE (E)	1454	2	531630 181750
	Water Abstractions Operator: Grosvenor Properties Licence Number: Th/039/0039/036 Permit Version: 3 Location: 40-54 Grosvenor Hill London Authority: Environment Agency, Thames Region Abstraction: Other Industrial/Commercial/Public Services: Heat Pump Abstraction Type: Water may be abstracted from a single point Source: Groundwater Daily Rate (m3): Not Supplied Yearly Rate (m3): Not Supplied Details: Not Supplied Authorised Start: 01 April Authorised End: 31 March Permit Start Date: 14th October 2014 Permit End Date: Not Supplied Positional Accuracy: Located by supplier to within 10m	A6NW (SW)	1480	2	528793 180800
	Water Abstractions Operator: Grosvenor West End Properties Limited Licence Number: Th/039/0039/036 Permit Version: 2 Location: 40-54 Grosvenor Hill London Authority: Environment Agency, Thames Region Abstraction: Other Industrial/Commercial/Public Services: Heat Pump Abstraction Type: Water may be abstracted from a single point Source: Groundwater Daily Rate (m3): Not Supplied Yearly Rate (m3): Not Supplied Details: Not Supplied Authorised Start: 01 April Authorised End: 31 March Permit Start Date: 11th November 2011 Permit End Date: Not Supplied Positional Accuracy: Located by supplier to within 10m	A6NW (SW)	1480	2	528793 180800
	Water Abstractions Operator: Royal Parks Agency Licence Number: 28/39/39/0161c Permit Version: 1 Location: Duck Island, St James Park Authority: Environment Agency, Thames Region Abstraction: Crown and Government: Drinking, Cooking, Sanitary, Washing, (Small Garden) Abstraction Type: Water may be abstracted from a single point Source: Groundwater Daily Rate (m3): Not Supplied Yearly Rate (m3): Not Supplied Details: Duck Island, St James Park Authorised Start: 01 January Authorised End: 31 December Permit Start Date: 1st January 1966 Permit End Date: Not Supplied Positional Accuracy: Located by supplier to within 10m	A2SE (S)	1500	2	529800 179900

Map ID	Details	Quadrant Reference (Compass Direction)	Estimated Distance From Site	Contact	NGR
	Water Abstractions Operator: Grosvenor Properties Licence Number: Th/039/0039/036 Permit Version: 3 Location: 40-54 Grosvenor Hill London Authority: Environment Agency, Thames Region Abstraction: Other Industrial/Commercial/Public Services: Heat Pump Abstraction Type: Water may be abstracted from a single point Source: Groundwater Daily Rate (m3): Not Supplied Yearly Rate (m3): Not Supplied Details: Not Supplied Authorised Start: 01 April Authorised End: 31 March Permit Start Date: 14th October 2014 Permit End Date: Not Supplied Positional Accuracy: Located by supplier to within 10m	A6NW (SW)	1520	2	528765 180766
	Water Abstractions Operator: Grosvenor West End Properties Limited Licence Number: Th/039/0039/036 Permit Version: 2 Location: 40-54 Grosvenor Hill London Authority: Environment Agency, Thames Region Abstraction: Other Industrial/Commercial/Public Services: Heat Pump Abstraction Type: Water may be abstracted from a single point Source: Groundwater Daily Rate (m3): Not Supplied Yearly Rate (m3): Not Supplied Details: Not Supplied Authorised Start: 01 April Authorised End: 31 March Permit Start Date: 11th November 2011 Permit End Date: Not Supplied Positional Accuracy: Located by supplier to within 10m	A6NW (SW)	1520	2	528765 180766
	Water Abstractions Operator: Grosvenor West End Properties Limited Licence Number: Th/039/0039/036 Permit Version: 1 Location: Borehole At 70 Grosvenor Street London Authority: Environment Agency, Thames Region Abstraction: Other Industrial/Commercial/Public Services: Heat Pump Abstraction Type: Water may be abstracted from a single point Source: Groundwater Daily Rate (m3): Not Supplied Yearly Rate (m3): Not Supplied Details: Not Supplied Authorised Start: 01 April Authorised End: 31 March Permit Start Date: 28th February 2011 Permit End Date: Not Supplied Positional Accuracy: Located by supplier to within 10m	A6NW (SW)	1520	2	528765 180766
	Water Abstractions Operator: City And Guilds Of London Institute Licence Number: Th/039/0039/084/R01 Permit Version: 1 Location: Confined Chalk At City And Guilds Head Office Authority: Environment Agency, Thames Region Abstraction: Other Industrial/Commercial/Public Services: Heat Pump Abstraction Type: Water may be abstracted from a single point Source: Groundwater Daily Rate (m3): Not Supplied Yearly Rate (m3): Not Supplied Details: Not Supplied Authorised Start: 01 April Authorised End: 31 March Permit Start Date: 1st April 2019 Permit End Date: Not Supplied Positional Accuracy: Located by supplier to within 10m	A15NE (E)	1531	2	531748 181533

Map ID	Details	Quadrant Reference (Compass Direction)	Estimated Distance From Site	Contact	NGR
	Water Abstractions Operator: City And Guilds Of London Institute Licence Number: Th/039/0039/084 Permit Version: 1 Location: Confined Chalk At City And Guilds Head Office Authority: Environment Agency, Thames Region Abstraction: Other Industrial/Commercial/Public Services: Heat Pump Abstraction Type: Water may be abstracted from a single point Source: Groundwater Daily Rate (m3): Not Supplied Yearly Rate (m3): Not Supplied Details: Not Supplied Authorised Start: 01 April Authorised End: 31 March Permit Start Date: 23rd August 2013 Permit End Date: Not Supplied Positional Accuracy: Located by supplier to within 10m	A15NE (E)	1531	2	531748 181533
	Water Abstractions Operator: Urban Hotels Uk Llp Licence Number: 28/39/39/0206 Permit Version: 4 Location: 86-88 Clerkenwell Road, London- Borehole A Authority: Environment Agency, Thames Region Abstraction: Commercial Private Water Undertaking: Drinking; Cooking; Sanitary; Washing; (Small Garden) Abstraction Type: Water may be abstracted from a single point Source: Groundwater Daily Rate (m3): Not Supplied Yearly Rate (m3): Not Supplied Details: The Zetter Hotel, 86-88 Clerkenwell Road, London Ec1r. Authorised Start: 01 April Authorised End: 31 March Permit Start Date: 10th September 2012 Permit End Date: Not Supplied Positional Accuracy: Located by supplier to within 10m	A20NE (NE)	1615	2	531650 182150
	Water Abstractions Operator: John Mark Developments Limited Licence Number: 28/39/39/0206 Permit Version: 2 Location: 86-88 Clerkenwell Road, London- Borehole A Authority: Environment Agency, Thames Region Abstraction: Commercial Private Water Undertaking: Drinking; Cooking; Sanitary; Washing; (Small Garden) Abstraction Type: Water may be abstracted from a single point Source: Groundwater Daily Rate (m3): Not Supplied Yearly Rate (m3): Not Supplied Details: The Zetter Hotel, 86-88 Clerkenwell Road, London Ec1r. Authorised Start: 01 January Authorised End: 31 December Permit Start Date: 1st April 2008 Permit End Date: Not Supplied Positional Accuracy: Located by supplier to within 10m	A20NE (NE)	1615	2	531650 182150
	Water Abstractions Operator: John Mark Developments Limited Licence Number: 28/39/39/0206 Permit Version: 1 Location: 86-88 Clerkenwell Road, London- Borehole A Authority: Environment Agency, Thames Region Abstraction: Commercial Private Water Undertaking: Drinking; Cooking; Sanitary; Washing; (Small Garden) Abstraction Type: Water may be abstracted from a single point Source: Groundwater Daily Rate (m3): Not Supplied Yearly Rate (m3): Not Supplied Details: 86-88 Clerkenwell Road, London Ec1r. Authorised Start: 01 January Authorised End: 31 December Permit Start Date: 4th July 2003 Permit End Date: Not Supplied Positional Accuracy: Located by supplier to within 10m	A20NE (NE)	1615	2	531650 182150

Map ID	Details	Quadrant Reference (Compass Direction)	Estimated Distance From Site	Contact	NGR
	Water Abstractions Operator: The Corporate Officer Of The House Of Commons Licence Number: Th/039/0039/065/R01 Permit Version: 1 Location: New Parliamentary Buildings, London- Borehole A Authority: Environment Agency, Thames Region Abstraction: Public Administration: Drinking, Cooking, Sanitary, Washing, (Small Garden) Abstraction Type: Water may be abstracted from a single point Source: Groundwater Daily Rate (m3): Not Supplied Yearly Rate (m3): Not Supplied Details: Portcullis House, Victoria Embankment, London Sw1a. Authorised Start: 01 April Authorised End: 31 March Permit Start Date: 3rd May 2019 Permit End Date: Not Supplied Positional Accuracy: Located by supplier to within 10m	A3SE (S)	1623	2	530258 179733
	Water Abstractions Operator: The Corporate Officer Of The House Of Commons Licence Number: Th/039/0039/065/R01 Permit Version: 1 Location: New Parliamentary Buildings, London- Borehole A Authority: Environment Agency, Thames Region Abstraction: Public Administration: Heat Pump Abstraction Type: Water may be abstracted from a single point Source: Groundwater Daily Rate (m3): Not Supplied Yearly Rate (m3): Not Supplied Details: Portcullis House, Victoria Embankment, London Sw1a. Authorised Start: 01 April Authorised End: 31 March Permit Start Date: 3rd May 2019 Permit End Date: Not Supplied Positional Accuracy: Located by supplier to within 10m	A3SE (S)	1623	2	530258 179733
	Water Abstractions Operator: The Corporate Officer Of The House Of Commons Licence Number: Th/039/0039/065 Permit Version: 1 Location: New Parliamentary Buildings, London- Borehole A Authority: Environment Agency, Thames Region Abstraction: Public Administration: Drinking, Cooking, Sanitary, Washing, (Small Garden) Abstraction Type: Water may be abstracted from a single point Source: Groundwater Daily Rate (m3): Not Supplied Yearly Rate (m3): Not Supplied Details: Portcullis House, Victoria Embankment, London Sw1a. Authorised Start: 01 April Authorised End: 31 March Permit Start Date: 8th April 2013 Permit End Date: Not Supplied Positional Accuracy: Located by supplier to within 10m	A3SE (S)	1623	2	530258 179733
	Water Abstractions Operator: The Corporate Officer Of The House Of Commons Licence Number: Th/039/0039/065 Permit Version: 1 Location: New Parliamentary Buildings, London- Borehole A Authority: Environment Agency, Thames Region Abstraction: Public Administration: Heat Pump Abstraction Type: Water may be abstracted from a single point Source: Groundwater Daily Rate (m3): Not Supplied Yearly Rate (m3): Not Supplied Details: Portcullis House, Victoria Embankment, London Sw1a. Authorised Start: 01 April Authorised End: 31 March Permit Start Date: 8th April 2013 Permit End Date: Not Supplied Positional Accuracy: Located by supplier to within 10m	A3SE (S)	1623	2	530258 179733

Map ID	Details	Quadrant Reference (Compass Direction)	Estimated Distance From Site	Contact	NGR
	Water Abstractions Operator: Corporate Officer Of The House Of Commons Licence Number: Th/039/0039/005 Permit Version: 1 Location: Portcullis House- Borehole B Authority: Environment Agency, Thames Region Abstraction: Public Administration: Non-Evaporative Cooling Abstraction Type: Water may be abstracted from a single point Source: Groundwater Daily Rate (m3): Not Supplied Yearly Rate (m3): Not Supplied Details: Portcullis House, Victoria Embankment, London Sw1a. Authorised Start: 01 January Authorised End: 31 December Permit Start Date: 1st April 2009 Permit End Date: Not Supplied Positional Accuracy: Located by supplier to within 10m	A3SE (S)	1624	2	530230 179730
	Water Abstractions Operator: Corporate Officer Of The House Of Commons Licence Number: Th/039/0039/005 Permit Version: 1 Location: Portcullis House- Borehole B Authority: Environment Agency, Thames Region Abstraction: Public Administration: Drinking, Cooking, Sanitary, Washing, (Small Garden) Abstraction Type: Water may be abstracted from a single point Source: Groundwater Daily Rate (m3): Not Supplied Yearly Rate (m3): Not Supplied Details: Portcullis House, Victoria Embankment, London Sw1a. Authorised Start: 01 January Authorised End: 31 December Permit Start Date: 1st April 2009 Permit End Date: Not Supplied Positional Accuracy: Located by supplier to within 10m	A3SE (S)	1624	2	530230 179730
	Water Abstractions Operator: Corporate Officer Of The House Of Commons Licence Number: 28/39/39/0224 Permit Version: 1 Location: Portcullis House- Borehole B Authority: Environment Agency, Thames Region Abstraction: Public Administration: Drinking, Cooking, Sanitary, Washing, (Small Garden) Abstraction Type: Water may be abstracted from a single point Source: Groundwater Daily Rate (m3): Not Supplied Yearly Rate (m3): Not Supplied Details: Portcullis House, Victoria Embankment, London Sw1a. Authorised Start: 01 January Authorised End: 31 December Permit Start Date: 30th August 2006 Permit End Date: Not Supplied Positional Accuracy: Located by supplier to within 10m	A3SE (S)	1624	2	530230 179730
	Water Abstractions Operator: Corporate Officer Of The House Of Commons Licence Number: 28/39/39/0224 Permit Version: 1 Location: Portcullis House- Borehole B Authority: Environment Agency, Thames Region Abstraction: Public Administration: Non-Evaporative Cooling Abstraction Type: Water may be abstracted from a single point Source: Groundwater Daily Rate (m3): Not Supplied Yearly Rate (m3): Not Supplied Details: Portcullis House, Victoria Embankment, London Sw1a. Authorised Start: 01 January Authorised End: 31 December Permit Start Date: 30th August 2006 Permit End Date: Not Supplied Positional Accuracy: Located by supplier to within 10m	A3SE (S)	1624	2	530230 179730

Map ID	Details	Quadrant Reference (Compass Direction)	Estimated Distance From Site	Contact	NGR
	Water Abstractions Operator: Corporate Officer Of The House Of Commons Licence Number: 28/39/39/0213 Permit Version: 1 Location: East Borehole At New Parliamentary Buildings, London Authority: Environment Agency, Thames Region Abstraction: Public Administration: Non-Evaporative Cooling Abstraction Type: Water may be abstracted from a single point Source: Groundwater Daily Rate (m3): Not Supplied Yearly Rate (m3): Not Supplied Details: The Area Of Land At Portcullis House Authorised Start: 01 January Authorised End: 31 December Permit Start Date: 10th February 2005 Permit End Date: Not Supplied Positional Accuracy: Located by supplier to within 10m	A3SE (S)	1624	2	530230 179730
	Water Abstractions Operator: Corporate Officer Of The House Of Commons Licence Number: 28/39/39/0213 Permit Version: 1 Location: East Borehole At New Parliamentary Buildings, London Authority: Environment Agency, Thames Region Abstraction: Public Administration: Drinking, Cooking, Sanitary, Washing, (Small Garden) Abstraction Type: Water may be abstracted from a single point Source: Groundwater Daily Rate (m3): Not Supplied Yearly Rate (m3): Not Supplied Details: The Area Of Land At Portcullis House Authorised Start: 01 January Authorised End: 31 December Permit Start Date: 10th February 2005 Permit End Date: Not Supplied Positional Accuracy: Located by supplier to within 10m	A3SE (S)	1624	2	530230 179730
	Water Abstractions Operator: Corporate Officer Of The House Of Commons Licence Number: 28/39/39/0178 Permit Version: 1 Location: East Borehole At New Parliamentary Buildings, London Authority: Environment Agency, Thames Region Abstraction: Public Administration: Drinking, Cooking, Sanitary, Washing, (Small Garden) Abstraction Type: Water may be abstracted from a single point Source: Groundwater Daily Rate (m3): Not Supplied Yearly Rate (m3): Not Supplied Details: New Parliamentary Buildings At Victoria Embankment, London Authorised Start: 01 January Authorised End: 31 December Permit Start Date: 24th November 1999 Permit End Date: Not Supplied Positional Accuracy: Located by supplier to within 10m	A3SE (S)	1624	2	530230 179730
	Water Abstractions Operator: Corporate Officer Of The House Of Commons Licence Number: 28/39/39/0178 Permit Version: 1 Location: East Borehole At New Parliamentary Buildings, London Authority: Environment Agency, Thames Region Abstraction: Public Administration: Non-Evaporative Cooling Abstraction Type: Water may be abstracted from a single point Source: Groundwater Daily Rate (m3): Not Supplied Yearly Rate (m3): Not Supplied Details: New Parliamentary Buildings At Victoria Embankment, London Authorised Start: 01 January Authorised End: 31 December Permit Start Date: 24th November 1999 Permit End Date: Not Supplied Positional Accuracy: Located by supplier to within 10m	A3SE (S)	1624	2	530230 179730

Map ID	Details	Quadrant Reference (Compass Direction)	Estimated Distance From Site	Contact	NGR
	Water Abstractions Operator: The Corporate Officer Of The House Of Commons Licence Number: Th/039/0039/065/R01 Permit Version: 1 Location: New Parliamentary Buildings, London- Borehole B Authority: Environment Agency, Thames Region Abstraction: Public Administration: Drinking, Cooking, Sanitary, Washing, (Small Garden) Abstraction Type: Water may be abstracted from a single point Source: Groundwater Daily Rate (m3): Not Supplied Yearly Rate (m3): Not Supplied Details: Portcullis House, Victoria Embankment, London Sw1a. Authorised Start: 01 April Authorised End: 31 March Permit Start Date: 3rd May 2019 Permit End Date: Not Supplied Positional Accuracy: Located by supplier to within 10m	(S)	1639	2	530231 179715
	Water Abstractions Operator: The Corporate Officer Of The House Of Commons Licence Number: Th/039/0039/065/R01 Permit Version: 1 Location: New Parliamentary Buildings, London- Borehole B Authority: Environment Agency, Thames Region Abstraction: Public Administration: Heat Pump Abstraction Type: Water may be abstracted from a single point Source: Groundwater Daily Rate (m3): Not Supplied Yearly Rate (m3): Not Supplied Details: Portcullis House, Victoria Embankment, London Sw1a. Authorised Start: 01 April Authorised End: 31 March Permit Start Date: 3rd May 2019 Permit End Date: Not Supplied Positional Accuracy: Located by supplier to within 10m	(S)	1639	2	530231 179715
	Water Abstractions Operator: The Corporate Officer Of The House Of Commons Licence Number: Th/039/0039/065 Permit Version: 1 Location: New Parliamentary Buildings, London- Borehole B Authority: Environment Agency, Thames Region Abstraction: Public Administration: Drinking, Cooking, Sanitary, Washing, (Small Garden) Abstraction Type: Water may be abstracted from a single point Source: Groundwater Daily Rate (m3): Not Supplied Yearly Rate (m3): Not Supplied Details: Portcullis House, Victoria Embankment, London Sw1a. Authorised Start: 01 April Authorised End: 31 March Permit Start Date: 8th April 2013 Permit End Date: Not Supplied Positional Accuracy: Located by supplier to within 10m	(S)	1639	2	530231 179715
	Water Abstractions Operator: The Corporate Officer Of The House Of Commons Licence Number: Th/039/0039/065 Permit Version: 1 Location: New Parliamentary Buildings, London- Borehole B Authority: Environment Agency, Thames Region Abstraction: Public Administration: Heat Pump Abstraction Type: Water may be abstracted from a single point Source: Groundwater Daily Rate (m3): Not Supplied Yearly Rate (m3): Not Supplied Details: Portcullis House, Victoria Embankment, London Sw1a. Authorised Start: 01 April Authorised End: 31 March Permit Start Date: 8th April 2013 Permit End Date: Not Supplied Positional Accuracy: Located by supplier to within 10m	(S)	1639	2	530231 179715

Map ID	Details	Quadrant Reference (Compass Direction)	Estimated Distance From Site	Contact	NGR
	Water Abstractions Operator: Corporate Officer Of The House Of Commons Licence Number: Th/039/0039/005 Permit Version: 1 Location: New Parliamentary Buildings, London- Borehole A Authority: Environment Agency, Thames Region Abstraction: Public Administration: Non-Evaporative Cooling Abstraction Type: Water may be abstracted from a single point Source: Groundwater Daily Rate (m3): Not Supplied Yearly Rate (m3): Not Supplied Details: Portcullis House, Victoria Embankment, London Sw1a. Authorised Start: 01 January Authorised End: 31 December Permit Start Date: 1st April 2009 Permit End Date: Not Supplied Positional Accuracy: Located by supplier to within 10m	(S)	1644	2	530220 179710
	Water Abstractions Operator: Corporate Officer Of The House Of Commons Licence Number: Th/039/0039/005 Permit Version: 1 Location: New Parliamentary Buildings, London- Borehole A Authority: Environment Agency, Thames Region Abstraction: Public Administration: Drinking, Cooking, Sanitary, Washing, (Small Garden) Abstraction Type: Water may be abstracted from a single point Source: Groundwater Daily Rate (m3): Not Supplied Yearly Rate (m3): Not Supplied Details: Portcullis House, Victoria Embankment, London Sw1a. Authorised Start: 01 January Authorised End: 31 December Permit Start Date: 1st April 2009 Permit End Date: Not Supplied Positional Accuracy: Located by supplier to within 10m	(S)	1644	2	530220 179710
	Water Abstractions Operator: Corporate Officer Of The House Of Commons Licence Number: 28/39/39/0224 Permit Version: 1 Location: New Parliamentary Buildings, London- Borehole A Authority: Environment Agency, Thames Region Abstraction: Public Administration: Drinking, Cooking, Sanitary, Washing, (Small Garden) Abstraction Type: Water may be abstracted from a single point Source: Groundwater Daily Rate (m3): Not Supplied Yearly Rate (m3): Not Supplied Details: Portcullis House, Victoria Embankment, London Sw1a. Authorised Start: 01 January Authorised End: 31 December Permit Start Date: 30th August 2006 Permit End Date: Not Supplied Positional Accuracy: Located by supplier to within 10m	(S)	1644	2	530220 179710
	Water Abstractions Operator: Corporate Officer Of The House Of Commons Licence Number: 28/39/39/0224 Permit Version: 1 Location: New Parliamentary Buildings, London- Borehole A Authority: Environment Agency, Thames Region Abstraction: Public Administration: Non-Evaporative Cooling Abstraction Type: Water may be abstracted from a single point Source: Groundwater Daily Rate (m3): Not Supplied Yearly Rate (m3): Not Supplied Details: Portcullis House, Victoria Embankment, London Sw1a. Authorised Start: 01 January Authorised End: 31 December Permit Start Date: 30th August 2006 Permit End Date: Not Supplied Positional Accuracy: Located by supplier to within 10m	(S)	1644	2	530220 179710

Map ID	Details	Quadrant Reference (Compass Direction)	Estimated Distance From Site	Contact	NGR
	Water Abstractions Operator: Corporate Officer Of The House Of Commons Licence Number: 28/39/39/0213 Permit Version: 1 Location: West Borehole At New Parliamentary Buildings, London Authority: Environment Agency, Thames Region Abstraction: Public Administration: Non-Evaporative Cooling Abstraction Type: Water may be abstracted from a single point Source: Groundwater Daily Rate (m3): Not Supplied Yearly Rate (m3): Not Supplied Details: The Area Of Land At Portcullis House Authorised Start: 01 January Authorised End: 31 December Permit Start Date: 10th February 2005 Permit End Date: Not Supplied Positional Accuracy: Located by supplier to within 10m	(S)	1644	2	530220 179710
	Water Abstractions Operator: Corporate Officer Of The House Of Commons Licence Number: 28/39/39/0213 Permit Version: 1 Location: West Borehole At New Parliamentary Buildings, London Authority: Environment Agency, Thames Region Abstraction: Public Administration: Drinking, Cooking, Sanitary, Washing, (Small Garden) Abstraction Type: Water may be abstracted from a single point Source: Groundwater Daily Rate (m3): Not Supplied Yearly Rate (m3): Not Supplied Details: The Area Of Land At Portcullis House Authorised Start: 01 January Authorised End: 31 December Permit Start Date: 10th February 2005 Permit End Date: Not Supplied Positional Accuracy: Located by supplier to within 10m	(S)	1644	2	530220 179710
	Water Abstractions Operator: Corporate Officer Of The House Of Commons Licence Number: 28/39/39/0178 Permit Version: 1 Location: West Borehole At New Parliamentary Buildings, London Authority: Environment Agency, Thames Region Abstraction: Public Administration: Drinking, Cooking, Sanitary, Washing, (Small Garden) Abstraction Type: Water may be abstracted from a single point Source: Groundwater Daily Rate (m3): Not Supplied Yearly Rate (m3): Not Supplied Details: New Parliamentary Buildings At Victoria Embankment, London Authorised Start: 01 January Authorised End: 31 December Permit Start Date: 24th November 1999 Permit End Date: Not Supplied Positional Accuracy: Located by supplier to within 10m	(S)	1644	2	530220 179710
	Water Abstractions Operator: Corporate Officer Of The House Of Commons Licence Number: 28/39/39/0178 Permit Version: 1 Location: West Borehole At New Parliamentary Buildings, London Authority: Environment Agency, Thames Region Abstraction: Public Administration: Non-Evaporative Cooling Abstraction Type: Water may be abstracted from a single point Source: Groundwater Daily Rate (m3): Not Supplied Yearly Rate (m3): Not Supplied Details: New Parliamentary Buildings At Victoria Embankment, London Authorised Start: 01 January Authorised End: 31 December Permit Start Date: 24th November 1999 Permit End Date: Not Supplied Positional Accuracy: Located by supplier to within 10m	(S)	1644	2	530220 179710

Map ID	Details	Quadrant Reference (Compass Direction)	Estimated Distance From Site	Contact	NGR
	Water Abstractions Operator: Beetham Landmark London Ltd Licence Number: 28/39/42/0004 Permit Version: 101 Location: Stamford House, Stamford Street, - Borehole Authority: Environment Agency, Thames Region Abstraction: Commercial/Industrial/Public Services: Drinking; Cooking; Sanitary; Washing; (Small Garden) Abstraction Type: Water may be abstracted from a single point Source: Groundwater Daily Rate (m3): Not Supplied Yearly Rate (m3): Not Supplied Details: Stamford House, Stamford St, Se1 Authorised Start: 01 January Authorised End: 31 December Permit Start Date: 10th July 2014 Permit End Date: Not Supplied Positional Accuracy: Located by supplier to within 100m	A10SE (SE)	1687	2	531600 180400
	Water Abstractions Operator: Beetham Landmark London Ltd Licence Number: 28/39/42/0004 Permit Version: 101 Location: Stamford House, Stamford Street, - Borehole Authority: Environment Agency, Thames Region Abstraction: Other Industrial/Commercial/Public Services: Process Water Abstraction Type: Water may be abstracted from a single point Source: Groundwater Daily Rate (m3): Not Supplied Yearly Rate (m3): Not Supplied Details: Stamford House, Stamford St, Se1 Authorised Start: 01 January Authorised End: 31 December Permit Start Date: 10th July 2014 Permit End Date: Not Supplied Positional Accuracy: Located by supplier to within 100m	A10SE (SE)	1687	2	531600 180400
	Water Abstractions Operator: J Sainsbury Ltd Licence Number: 28/39/42/0004 Permit Version: 100 Location: Stamford House, Stamford Street, - Borehole 'A' Authority: Environment Agency, Thames Region Abstraction: Commercial/Industrial/Public Services: Drinking; Cooking; Sanitary; Washing; (Small Garden) Abstraction Type: Water may be abstracted from a single point Source: Groundwater Daily Rate (m3): 164 Yearly Rate (m3): 13638 Details: Stamford House, Stamford St, Se1 Authorised Start: 01 January Authorised End: 31 December Permit Start Date: 19th June 1986 Permit End Date: Not Supplied Positional Accuracy: Located by supplier to within 10m	A10SE (SE)	1687	2	531600 180400
	Water Abstractions Operator: J Sainsbury Ltd Licence Number: 28/39/42/0004 Permit Version: 100 Location: Stamford House, Stamford Street, - Borehole 'A' Authority: Environment Agency, Thames Region Abstraction: Other Industrial/Commercial/Public Services: Process Water Abstraction Type: Water may be abstracted from a single point Source: Groundwater Daily Rate (m3): Not Supplied Yearly Rate (m3): Not Supplied Details: Stamford House, Stamford St, Se1 Authorised Start: 01 January Authorised End: 31 December Permit Start Date: 19th June 1986 Permit End Date: Not Supplied Positional Accuracy: Located by supplier to within 10m	A10SE (SE)	1687	2	531600 180400

Map ID	Details	Quadrant Reference (Compass Direction)	Estimated Distance From Site	Contact	NGR
	Water Abstractions Operator: Thames Water Utilities Ltd Licence Number: Th/039/0039/059 Permit Version: 1 Location: Borehole At New River Head Authority: Environment Agency, Thames Region Abstraction: Public Water Supply: Potable Water Supply - Direct Abstraction Type: Water may be abstracted from a single point Source: Groundwater Daily Rate (m3): Not Supplied Yearly Rate (m3): Not Supplied Details: Not Supplied Authorised Start: 01 April Authorised End: 31 March Permit Start Date: 1st April 2013 Permit End Date: Not Supplied Positional Accuracy: Located by supplier to within 10m	A25NW (NE)	1689	2	531239 182777
	Water Abstractions Operator: Thames Water Utilities Ltd Licence Number: 28/39/39/0201 Permit Version: 1 Location: New River Head, Finsbury - Borehole Authority: Environment Agency, Thames Region Abstraction: Public Water Supply: Potable Water Supply - Direct Abstraction Type: Water may be abstracted from a single point Source: Groundwater Daily Rate (m3): Not Supplied Yearly Rate (m3): Not Supplied Details: Area Not Specified: S46(4) Water Resources Act 1991 Authorised Start: 01 January Authorised End: 31 December Permit Start Date: 8th January 2004 Permit End Date: Not Supplied Positional Accuracy: Located by supplier to within 10m	A25NW (NE)	1702	2	531280 182760
	Water Abstractions Operator: Trustees Of The London Clinic Limited Licence Number: 28/39/39/0215 Permit Version: 1 Location: 20 Devonshire Place, London-Borehole A Authority: Environment Agency, Thames Region Abstraction: Other Industrial/Commercial/Public Services: Non-Evaporative Cooling Abstraction Type: Water may be abstracted from a single point Source: Groundwater Daily Rate (m3): Not Supplied Yearly Rate (m3): Not Supplied Details: 20 Devonshire Place, London. Authorised Start: 01 January Authorised End: 31 December Permit Start Date: 24th February 2005 Permit End Date: Not Supplied Positional Accuracy: Located by supplier to within 10m	(W)	1734	2	528480 181920
	Water Abstractions Operator: Trustees Of The London Clinic Limited Licence Number: 28/39/39/0215 Permit Version: 1 Location: 3-5 Devonshire Place-Borehole A Authority: Environment Agency, Thames Region Abstraction: Other Industrial/Commercial/Public Services: Non-Evaporative Cooling Abstraction Type: Water may be abstracted from a single point Source: Groundwater Daily Rate (m3): Not Supplied Yearly Rate (m3): Not Supplied Details: 3-5 Devonshire Place, London. Authorised Start: 01 January Authorised End: 31 December Permit Start Date: 24th February 2005 Permit End Date: Not Supplied Positional Accuracy: Located by supplier to within 10m	(W)	1737	2	528480 181930

Map ID	Details	Quadrant Reference (Compass Direction)	Estimated Distance From Site	Contact	NGR
	Water Abstractions Operator: Trustees Of The London Clinic Limited Licence Number: 28/39/39/0215 Permit Version: 1 Location: 20 Devonshire Place, London-Borehole B Authority: Environment Agency, Thames Region Abstraction: Other Industrial/Commercial/Public Services: Non-Evaporative Cooling Abstraction Type: Water may be abstracted from a single point Source: Groundwater Daily Rate (m3): Not Supplied Yearly Rate (m3): Not Supplied Details: 20 Devonshire Place, London. Authorised Start: 01 January Authorised End: 31 December Permit Start Date: 24th February 2005 Permit End Date: Not Supplied Positional Accuracy: Located by supplier to within 10m	(W)	1741	2	528470 181910
	Water Abstractions Operator: Trustees Of The London Clinic Limited Licence Number: 28/39/39/0215 Permit Version: 1 Location: 3-5 Devonshire Place-Borehole B Authority: Environment Agency, Thames Region Abstraction: Other Industrial/Commercial/Public Services: Non-Evaporative Cooling Abstraction Type: Water may be abstracted from a single point Source: Groundwater Daily Rate (m3): Not Supplied Yearly Rate (m3): Not Supplied Details: 3-5 Devonshire Place, London. Authorised Start: 01 January Authorised End: 31 December Permit Start Date: 24th February 2005 Permit End Date: Not Supplied Positional Accuracy: Located by supplier to within 10m	(W)	1756	2	528460 181930
	Water Abstractions Operator: Global Grange Limited Licence Number: Th/039/0039/066 Permit Version: 1 Location: Grange St Paul'S Hotel- Borehole Authority: Environment Agency, Thames Region Abstraction: Hotels; Public Houses And Conference Centres: Drinking; Cooking; Sanitary; Washing; (Small Garden) Abstraction Type: Water may be abstracted from a single point Source: Groundwater Daily Rate (m3): Not Supplied Yearly Rate (m3): Not Supplied Details: Grange St.Paul'S Hotel, Godliman Street, London Ec4 Authorised Start: 01 April Authorised End: 31 March Permit Start Date: 1st April 2013 Permit End Date: Not Supplied Positional Accuracy: Located by supplier to within 10m	(E)	1759	2	531950 181030
	Water Abstractions Operator: Global Grange Limited Licence Number: 28/39/39/0229 Permit Version: 1 Location: Grange St Paul'S Hotel- Borehole Authority: Environment Agency, Thames Region Abstraction: Hotels; Public Houses And Conference Centres: Drinking; Cooking; Sanitary; Washing; (Small Garden) Abstraction Type: Water may be abstracted from a single point Source: Groundwater Daily Rate (m3): Not Supplied Yearly Rate (m3): Not Supplied Details: Grange St.Paul'S Hotel, Carter Lane, London Ec4 Authorised Start: 01 January Authorised End: 31 December Permit Start Date: 17th January 2007 Permit End Date: Not Supplied Positional Accuracy: Located by supplier to within 10m	(E)	1759	2	531950 181030

Map ID	Details	Quadrant Reference (Compass Direction)	Estimated Distance From Site	Contact	NGR
	Water Abstractions Operator: Kering International Limited Licence Number: Th/039/0039/106 Permit Version: 1 Location: Borehole At 6 Carlos Place, London Authority: Environment Agency, Thames Region Abstraction: Other Industrial/Commercial/Public Services: Heat Pump Abstraction Type: Water may be abstracted from a single point Source: Groundwater Daily Rate (m3): Not Supplied Yearly Rate (m3): Not Supplied Details: Not Supplied Authorised Start: 01 April Authorised End: 31 March Permit Start Date: 11th March 2015 Permit End Date: Not Supplied Positional Accuracy: Located by supplier to within 10m	A6SW (SW)	1773	2	528532 180665
	Water Abstractions Operator: The Central Hall Licence Number: 28/39/39/0046 Permit Version: 100 Location: Central Hall, Matthew Parker Street, London Authority: Environment Agency, Thames Region Abstraction: Commercial/Industrial/Public Services: Drinking; Cooking; Sanitary; Washing; (Small Garden) Abstraction Type: Water may be abstracted from a single point Source: Groundwater Daily Rate (m3): 36 Yearly Rate (m3): 9092 Details: The Central Hall, Matthew Parker Street, Westminster Authorised Start: 01 January Authorised End: 31 December Permit Start Date: 1st April 2008 Permit End Date: Not Supplied Positional Accuracy: Located by supplier to within 100m	(S)	1774	2	529900 179600
	Water Abstractions Operator: Bt Group Plc Licence Number: Th/039/0039/091 Permit Version: 1 Location: River Thames Near Baynard House Authority: Environment Agency, Thames Region Abstraction: Other Industrial/Commercial/Public Services: Heat Pump Abstraction Type: Water may be abstracted from a single point Source: Tidal Daily Rate (m3): Not Supplied Yearly Rate (m3): Not Supplied Details: Baynard House, London Authorised Start: 01 April Authorised End: 31 March Permit Start Date: 20th November 2013 Permit End Date: Not Supplied Positional Accuracy: Located by supplier to within 10m	(E)	1798	2	531904 180733
	Water Abstractions Operator: Bnp Paribas Jersey Trust Corp Ltd And Anley Trustees Ltd Licence Number: Th/039/0039/055 Permit Version: 2 Location: Regent Quarter - Borehole A Authority: Environment Agency, Thames Region Abstraction: Other Industrial/Commercial/Public Services: Heat Pump Abstraction Type: Water may be abstracted from a single point Source: Groundwater Daily Rate (m3): Not Supplied Yearly Rate (m3): Not Supplied Details: Regent Quarter, Kings Cross, London Authorised Start: 01 April Authorised End: 31 March Permit Start Date: 25th June 2014 Permit End Date: Not Supplied Positional Accuracy: Located by supplier to within 10m	(N)	1846	2	530368 183294

Map ID	Details	Quadrant Reference (Compass Direction)	Estimated Distance From Site	Contact	NGR
	Water Abstractions Operator: Bnp Paribas Jersey Trust Corp Ltd And Anley Trustees Ltd Licence Number: Th/039/0039/055 Permit Version: 1 Location: Regent Quarter - Borehole A Authority: Environment Agency, Thames Region Abstraction: Other Industrial/Commercial/Public Services: Heat Pump Abstraction Type: Water may be abstracted from a single point Source: Groundwater Daily Rate (m3): Not Supplied Yearly Rate (m3): Not Supplied Details: Not Supplied Authorised Start: 01 April Authorised End: 31 March Permit Start Date: 6th February 2013 Permit End Date: Not Supplied Positional Accuracy: Located by supplier to within 10m	(N)	1846	2	530368 183294
	Water Abstractions Operator: 36 - 38 Qag Limited Licence Number: Th/039/0039/016 Permit Version: 1 Location: 36-38 Queen Anne'S Gate, London Authority: Environment Agency, Thames Region Abstraction: Other Industrial/Commercial/Public Services: Heat Pump Abstraction Type: Water may be abstracted from a single point Source: Groundwater Daily Rate (m3): Not Supplied Yearly Rate (m3): Not Supplied Details: Not Supplied Authorised Start: 01 April Authorised End: 31 March Permit Start Date: 18th January 2010 Permit End Date: Not Supplied Positional Accuracy: Located by supplier to within 10m	(S)	1860	2	529580 179590
	Water Abstractions Operator: The Board Of Trustees Of The Tate Gallery Licence Number: Th/039/0042/006 Permit Version: 1 Location: Tate Modern, Bankside, London - Borehole C Authority: Environment Agency, Thames Region Abstraction: Other Industrial/Commercial/Public Services: Heat Pump Abstraction Type: Water may be abstracted from a single point Source: Groundwater Daily Rate (m3): Not Supplied Yearly Rate (m3): Not Supplied Details: Not Supplied Authorised Start: 01 April Authorised End: 31 March Permit Start Date: 10th July 2014 Permit End Date: Not Supplied Positional Accuracy: Located by supplier to within 10m	A10SE (SE)	1868	2	531849 180454
	Water Abstractions Operator: The Board Of Trustees Of The Tate Gallery Licence Number: Th/039/0042/006 Permit Version: 1 Location: Tate Modern, Bankside, London - Borehole B Authority: Environment Agency, Thames Region Abstraction: Other Industrial/Commercial/Public Services: Heat Pump Abstraction Type: Water may be abstracted from a single point Source: Groundwater Daily Rate (m3): Not Supplied Yearly Rate (m3): Not Supplied Details: Not Supplied Authorised Start: 01 April Authorised End: 31 March Permit Start Date: 10th July 2014 Permit End Date: Not Supplied Positional Accuracy: Located by supplier to within 10m	(SE)	1874	2	531872 180482

Map ID	Details	Quadrant Reference (Compass Direction)	Estimated Distance From Site	Contact	NGR
	Water Abstractions Operator: St Martins Property Corporation Ltd Licence Number: 28/39/39/0112 Permit Version: 100 Location: Borehole 'B' At St. Martins Le Grand, London Ec1 Authority: Environment Agency, Thames Region Abstraction: Commercial/Industrial/Public Services: Drinking; Cooking; Sanitary; Washing; (Small Garden) Abstraction Type: Water may be abstracted from a single point Source: Groundwater Daily Rate (m3): 58 Yearly Rate (m3): 18411 Details: St. Martins Le Grand, London Ec1 Authorised Start: 01 January Authorised End: 31 December Permit Start Date: 24th October 1974 Permit End Date: Not Supplied Positional Accuracy: Located by supplier to within 100m	(E)	1875	2	532100 181400
	Water Abstractions Operator: St Martins Property Corporation Ltd Licence Number: 28/39/39/0112 Permit Version: 100 Location: Borehole 'C' At St. Martins Le Grand, London Ec1 Authority: Environment Agency, Thames Region Abstraction: Commercial/Industrial/Public Services: Drinking; Cooking; Sanitary; Washing; (Small Garden) Abstraction Type: Water may be abstracted from a single point Source: Groundwater Daily Rate (m3): Not Supplied Yearly Rate (m3): Not Supplied Details: St. Martins Le Grand, London Ec1 Authorised Start: 01 January Authorised End: 31 December Permit Start Date: 24th October 1974 Permit End Date: Not Supplied Positional Accuracy: Located by supplier to within 10m	(E)	1877	2	532100 181300
	Water Abstractions Operator: The Board Of Trustees Of The Tate Gallery Licence Number: Th/039/0042/006 Permit Version: 1 Location: Tate Modern, Bankside, London - Borehole A Authority: Environment Agency, Thames Region Abstraction: Other Industrial/Commercial/Public Services: Heat Pump Abstraction Type: Water may be abstracted from a single point Source: Groundwater Daily Rate (m3): Not Supplied Yearly Rate (m3): Not Supplied Details: Not Supplied Authorised Start: 01 April Authorised End: 31 March Permit Start Date: 10th July 2014 Permit End Date: Not Supplied Positional Accuracy: Located by supplier to within 10m	(SE)	1884	2	531874 180466
	Water Abstractions Operator: Thames Water Utilities Ltd Licence Number: Th/039/0039/060 Permit Version: 1 Location: Borehole At Saddlers Wells Authority: Environment Agency, Thames Region Abstraction: Public Water Supply: Potable Water Supply - Direct Abstraction Type: Water may be abstracted from a single point Source: Groundwater Daily Rate (m3): Not Supplied Yearly Rate (m3): Not Supplied Details: Not Supplied Authorised Start: 01 April Authorised End: 31 March Permit Start Date: 1st April 2013 Permit End Date: Not Supplied Positional Accuracy: Located by supplier to within 10m	A25NW (NE)	1910	2	531452 182887

Map ID	Details	Quadrant Reference (Compass Direction)	Estimated Distance From Site	Contact	NGR
	Water Abstractions Operator: Sir Ritblat Licence Number: Th/039/0039/022/R01 Permit Version: 1 Location: Doric Villa, York Terrace East, London Authority: Environment Agency, Thames Region Abstraction: Production of Energy: Electricity: Heat Pump Abstraction Type: Water may be abstracted from a single point Source: Groundwater Daily Rate (m3): Not Supplied Yearly Rate (m3): Not Supplied Details: Not Supplied Authorised Start: 01 April Authorised End: 31 March Permit Start Date: 1st April 2019 Permit End Date: Not Supplied Positional Accuracy: Located by supplier to within 10m	(NW)	1911	2	528407 182223
	Water Abstractions Operator: Sir Ritblat Licence Number: Th/039/0039/022 Permit Version: 1 Location: Doric Villa, York Terrace East, London Authority: Environment Agency, Thames Region Abstraction: Production of Energy: Electricity: Heat Pump Abstraction Type: Water may be abstracted from a single point Source: Groundwater Daily Rate (m3): Not Supplied Yearly Rate (m3): Not Supplied Details: Not Supplied Authorised Start: 01 January Authorised End: 31 December Permit Start Date: 26th February 2010 Permit End Date: Not Supplied Positional Accuracy: Located by supplier to within 10m	(NW)	1911	2	528407 182223
	Water Abstractions Operator: Thames Water Utilities Ltd Licence Number: 28/39/39/0208 Permit Version: 1 Location: Sadler'S Wells Theatre, London Authority: Environment Agency, Thames Region Abstraction: Public Water Supply: Potable Water Supply - Direct Abstraction Type: Water may be abstracted from a single point Source: Groundwater Daily Rate (m3): Not Supplied Yearly Rate (m3): Not Supplied Details: Not Specified Authorised Start: 01 January Authorised End: 31 December Permit Start Date: 13th December 2004 Permit End Date: Not Supplied Positional Accuracy: Located by supplier to within 10m	A25NW (NE)	1918	2	531450 182900
	Water Abstractions Operator: Sadler'S Wells Trust Ltd Licence Number: 28/39/39/0188 Permit Version: 101 Location: Borehole At Sadler'S Wells Theatre, London Authority: Environment Agency, Thames Region Abstraction: Food And Drink: Water Bottling Abstraction Type: Water may be abstracted from a single point Source: Groundwater Daily Rate (m3): Not Supplied Yearly Rate (m3): Not Supplied Details: Sadler'S Wells Theatre, London Authorised Start: 01 January Authorised End: 31 December Permit Start Date: 18th September 2001 Permit End Date: Not Supplied Positional Accuracy: Located by supplier to within 10m	A25NW (NE)	1918	2	531450 182900

Map ID	Details	Quadrant Reference (Compass Direction)	Estimated Distance From Site	Contact	NGR
	Water Abstractions Operator: Sadler'S Wells Trust Ltd Licence Number: 28/39/39/0188 Permit Version: 101 Location: Borehole At Sadler'S Wells Theatre, London Authority: Environment Agency, Thames Region Abstraction: Commercial/Industrial/Public Services: Drinking; Cooking; Sanitary; Washing; (Small Garden) Abstraction Type: Water may be abstracted from a single point Source: Groundwater Daily Rate (m3): Not Supplied Yearly Rate (m3): Not Supplied Details: Sadler'S Wells Theatre, London Authorised Start: 01 January Authorised End: 31 December Permit Start Date: 18th September 2001 Permit End Date: Not Supplied Positional Accuracy: Located by supplier to within 10m	A25NW (NE)	1918	2	531450 182900
	Water Abstractions Operator: Sadler'S Wells Trust Ltd Licence Number: 28/39/39/0188 Permit Version: 101 Location: Borehole At Sadler'S Wells Theatre, London Authority: Environment Agency, Thames Region Abstraction: Other Industrial/Commercial/Public Services: Non-Evaporative Cooling Abstraction Type: Water may be abstracted from a single point Source: Groundwater Daily Rate (m3): Not Supplied Yearly Rate (m3): Not Supplied Details: Sadler'S Wells Theatre, London Authorised Start: 01 January Authorised End: 31 December Permit Start Date: 18th September 2001 Permit End Date: Not Supplied Positional Accuracy: Located by supplier to within 10m	A25NW (NE)	1918	2	531450 182900
	Water Abstractions Operator: Sadlers Wells Trust Ltd Licence Number: 28/39/39/0188 Permit Version: 100 Location: Borehole At Sadlers Wells Theatre, London Authority: Environment Agency, Thames Region Abstraction: Food And Drink: Water Bottling Abstraction Type: Water may be abstracted from a single point Source: Groundwater Daily Rate (m3): 43 Yearly Rate (m3): 4600 Details: Sadlers Wells Theatre, London Authorised Start: 01 January Authorised End: 31 December Permit Start Date: 29th September 1998 Permit End Date: Not Supplied Positional Accuracy: Located by supplier to within 100m	A25NW (NE)	1918	2	531450 182900
	Water Abstractions Operator: Sadlers Wells Trust Ltd Licence Number: 28/39/39/0188 Permit Version: 100 Location: Borehole At Sadlers Wells Theatre, London Authority: Environment Agency, Thames Region Abstraction: Commercial/Industrial/Public Services: Drinking; Cooking; Sanitary; Washing; (Small Garden) Abstraction Type: Water may be abstracted from a single point Source: Groundwater Daily Rate (m3): Not Supplied Yearly Rate (m3): Not Supplied Details: Sadlers Wells Theatre, London Authorised Start: 01 January Authorised End: 31 December Permit Start Date: 29th September 1998 Permit End Date: Not Supplied Positional Accuracy: Located by supplier to within 10m	A25NW (NE)	1918	2	531450 182900

Map ID	Details	Quadrant Reference (Compass Direction)	Estimated Distance From Site	Contact	NGR
	Water Abstractions Operator: Sadlers Wells Trust Ltd Licence Number: 28/39/39/0188 Permit Version: 100 Location: Borehole At Sadlers Wells Theatre, London Authority: Environment Agency, Thames Region Abstraction: Other Industrial/Commercial/Public Services: Non-Evaporative Cooling Abstraction Type: Water may be abstracted from a single point Source: Groundwater Daily Rate (m3): Not Supplied Yearly Rate (m3): Not Supplied Details: Sadlers Wells Theatre, London Authorised Start: 01 January Authorised End: 31 December Permit Start Date: 29th September 1998 Permit End Date: Not Supplied Positional Accuracy: Located by supplier to within 10m	A25NW (NE)	1918	2	531450 182900
	Water Abstractions Operator: Caprice Holdings Limited Licence Number: 28/39/39/0228/R01 Permit Version: 1 Location: Scotts Restaurant-Borehole Authority: Environment Agency, Thames Region Abstraction: Other Industrial/Commercial/Public Services: Heat Pump Abstraction Type: Water may be abstracted from a single point Source: Groundwater Daily Rate (m3): Not Supplied Yearly Rate (m3): Not Supplied Details: Not Supplied Authorised Start: 01 April Authorised End: 31 March Permit Start Date: 1st April 2019 Permit End Date: Not Supplied Positional Accuracy: Located by supplier to within 10m	(SW)	1928	2	528394 180595
	Water Abstractions Operator: Caprice Holdings Limited Licence Number: 28/39/39/0228 Permit Version: 2 Location: Scotts Restaurant-Borehole Authority: Environment Agency, Thames Region Abstraction: Other Industrial/Commercial/Public Services: Non-Evaporative Cooling Abstraction Type: Water may be abstracted from a single point Source: Groundwater Daily Rate (m3): Not Supplied Yearly Rate (m3): Not Supplied Details: Not Supplied Authorised Start: 01 April Authorised End: 31 March Permit Start Date: 16th September 2010 Permit End Date: Not Supplied Positional Accuracy: Located by supplier to within 10m	(SW)	1928	2	528394 180595
	Water Abstractions Operator: London Underground Limited Licence Number: Th/039/0039/011 Permit Version: 1 Location: Green Park, Westminster, London - Borehole A Authority: Environment Agency, Thames Region Abstraction: Other Industrial/Commercial/Public Services: Heat Pump Abstraction Type: Water may be abstracted from a single point Source: Groundwater Daily Rate (m3): Not Supplied Yearly Rate (m3): Not Supplied Details: Not Supplied Authorised Start: 01 April Authorised End: 31 March Permit Start Date: 24th December 2009 Permit End Date: Not Supplied Positional Accuracy: Located by supplier to within 10m	A1SW (SW)	1928	2	528813 179986

Map ID	Details	Quadrant Reference (Compass Direction)	Estimated Distance From Site	Contact	NGR
	Water Abstractions Operator: Caprice Holdings Limited Licence Number: 28/39/39/0228 Permit Version: 1 Location: Scotts Restaurant-Borehole Authority: Environment Agency, Thames Region Abstraction: Other Industrial/Commercial/Public Services: Non-Evaporative Cooling Abstraction Type: Water may be abstracted from a single point Source: Groundwater Daily Rate (m3): Not Supplied Yearly Rate (m3): Not Supplied Details: Scotts Restaurant, 20-22 Mount Street, Mayfair, London Authorised Start: 01 January Authorised End: 31 December Permit Start Date: 3rd November 2006 Permit End Date: Not Supplied Positional Accuracy: Located by supplier to within 10m	(SW)	1934	2	528390 180590
	Water Abstractions Operator: St Martins Property Corp. Ltd Licence Number: 28/39/39/0112 Permit Version: 101 Location: St. Martins Le Grand- Borehole B Authority: Environment Agency, Thames Region Abstraction: Commercial/Industrial/Public Services: Drinking; Cooking; Sanitary; Washing; (Small Garden) Abstraction Type: Water may be abstracted from a single point Source: Groundwater Daily Rate (m3): Not Supplied Yearly Rate (m3): Not Supplied Details: St. Martins Le Grand, London Ec1 Authorised Start: 01 January Authorised End: 31 December Permit Start Date: 1st July 1998 Permit End Date: Not Supplied Positional Accuracy: Located by supplier to within 10m	(E)	1935	2	532160 181370
	Water Abstractions Operator: St Martins Property Corp. Ltd Licence Number: 28/39/39/0112 Permit Version: 101 Location: St. Martins Le Grand, London- Borehole C Authority: Environment Agency, Thames Region Abstraction: Commercial/Industrial/Public Services: Drinking; Cooking; Sanitary; Washing; (Small Garden) Abstraction Type: Water may be abstracted from a single point Source: Groundwater Daily Rate (m3): Not Supplied Yearly Rate (m3): Not Supplied Details: St. Martins Le Grand, London Ec1 Authorised Start: 01 January Authorised End: 31 December Permit Start Date: 1st July 1998 Permit End Date: Not Supplied Positional Accuracy: Located by supplier to within 10m	(E)	1937	2	532160 181300
	Water Abstractions Operator: Prudential Assurance Co Ltd Licence Number: 28/39/39/0034 Permit Version: Not Supplied Location: Alder House, Aldersgate St, LONDON, Ec1 Authority: Environment Agency, Thames Region Abstraction: Office Abstraction Type: Not Supplied Source: Groundwater Daily Rate (m3): 45 Yearly Rate (m3): 11137 Details: Chalk (Undifferentiated) Authorised Start: Not Supplied Authorised End: Not Supplied Permit Start Date: Not Supplied Permit End Date: Not Supplied Positional Accuracy: Located by supplier to within 100m	(E)	1975	2	532200 181400

Map ID	Details	Quadrant Reference (Compass Direction)	Estimated Distance From Site	Contact	NGR
	Water Abstractions Operator: London Underground Limited Licence Number: Th/039/0039/011 Permit Version: 1 Location: Green Park, Westminster, London - Borehole B Authority: Environment Agency, Thames Region Abstraction: Other Industrial/Commercial/Public Services: Heat Pump Abstraction Type: Water may be abstracted from a single point Source: Groundwater Daily Rate (m3): Not Supplied Yearly Rate (m3): Not Supplied Details: Not Supplied Authorised Start: 01 April Authorised End: 31 March Permit Start Date: 24th December 2009 Permit End Date: Not Supplied Positional Accuracy: Located by supplier to within 10m	A1SW (SW)	1980	2	528794 179932
	Water Abstractions Operator: Park House (Oxford St.) Ltd Licence Number: Th/039/0039/039 Permit Version: 2 Location: Oxford Street - Borehole B Authority: Environment Agency, Thames Region Abstraction: Other Industrial/Commercial/Public Services: Heat Pump Abstraction Type: Water may be abstracted from a single point Source: Groundwater Daily Rate (m3): Not Supplied Yearly Rate (m3): Not Supplied Details: Not Supplied Authorised Start: 01 April Authorised End: 31 March Permit Start Date: 17th September 2012 Permit End Date: Not Supplied Positional Accuracy: Located by supplier to within 10m	(W)	1982	2	528197 181019
	Water Abstractions Operator: Park House (Oxford St.) Ltd Licence Number: Th/039/0039/039 Permit Version: 1 Location: Oxford Street - Borehole B Authority: Environment Agency, Thames Region Abstraction: Other Industrial/Commercial/Public Services: Heat Pump Abstraction Type: Water may be abstracted from a single point Source: Groundwater Daily Rate (m3): Not Supplied Yearly Rate (m3): Not Supplied Details: Not Supplied Authorised Start: 01 April Authorised End: 31 March Permit Start Date: 1st September 2011 Permit End Date: Not Supplied Positional Accuracy: Located by supplier to within 10m	(W)	1982	2	528197 181019
	Water Abstractions Operator: Park House (Oxford St.) Ltd Licence Number: Th/039/0039/039 Permit Version: 2 Location: Oxford Street - Borehole C Authority: Environment Agency, Thames Region Abstraction: Other Industrial/Commercial/Public Services: Heat Pump Abstraction Type: Water may be abstracted from a single point Source: Groundwater Daily Rate (m3): Not Supplied Yearly Rate (m3): Not Supplied Details: Not Supplied Authorised Start: 01 April Authorised End: 31 March Permit Start Date: 17th September 2012 Permit End Date: Not Supplied Positional Accuracy: Located by supplier to within 10m	(W)	1985	2	528190 181039

Map ID	Details	Quadrant Reference (Compass Direction)	Estimated Distance From Site	Contact	NGR
	Water Abstractions Operator: Park House (Oxford St.) Ltd Licence Number: Th/039/0039/039 Permit Version: 1 Location: Oxford Street - Borehole C Authority: Environment Agency, Thames Region Abstraction: Other Industrial/Commercial/Public Services: Heat Pump Abstraction Type: Water may be abstracted from a single point Source: Groundwater Daily Rate (m3): Not Supplied Yearly Rate (m3): Not Supplied Details: Not Supplied Authorised Start: 01 April Authorised End: 31 March Permit Start Date: 1st September 2011 Permit End Date: Not Supplied Positional Accuracy: Located by supplier to within 10m	(W)	1985	2	528190 181039
	Groundwater Vulnerability Map Combined Classification: Secondary Superficial Aquifer - Medium Vulnerability Combined Vulnerability: Medium Combined Aquifer: Unproductive Bedrock Aquifer, Productive Superficial Aquifer Pollutant Speed: Intermediate Bedrock Flow: Mixed Dilution: 300-550 mm/year Baseflow Index: >70% Superficial: >90% Patchiness: 3-10m Superficial Thickness: No Data Superficial Recharge:	A13SW (N)	0	5	530182 181405
	Groundwater Vulnerability - Soluble Rock Risk None				
	Bedrock Aquifer Designations Aquifer Designation: Unproductive Strata	A13SW (N)	0	5	530182 181405
	Superficial Aquifer Designations Aquifer Designation: Secondary Aquifer - A	A13SW (N)	0	5	530182 181405
	Extreme Flooding from Rivers or Sea without Defences None				
	Flooding from Rivers or Sea without Defences None				
	Areas Benefiting from Flood Defences None				
	Flood Water Storage Areas None				
	Flood Defences None				
63	OS Water Network Lines Watercourse Form: Inland river Watercourse Length: 1959.3 Watercourse Level: On ground surface Permanent: True Watercourse Name: Not Supplied Catchment Name: Thames Primacy: 1	A14SE (E)	828	6	531050 181298
64	OS Water Network Lines Watercourse Form: Inland river Watercourse Length: 5.9 Watercourse Level: Not Supplied Permanent: True Watercourse Name: Not Supplied Catchment Name: Thames Primacy: 1	A9NE (SE)	969	6	530986 180777

Map ID	Details	Quadrant Reference (Compass Direction)	Estimated Distance From Site	Contact	NGR
65	OS Water Network Lines Watercourse Form: Tidal river Watercourse Length: 135.8 Watercourse Level: On ground surface Permanent: True Watercourse Name: Not Supplied Catchment Name: Thames Primacy: 1	A9NE (SE)	974	6	530988 180772
66	OS Water Network Lines Watercourse Form: Tidal river Watercourse Length: 1040.4 Watercourse Level: On ground surface Permanent: True Watercourse Name: River Thames Catchment Name: Thames Primacy: 1	A9SW (SE)	984	6	530796 180575

Map ID	Details	Quadrant Reference (Compass Direction)	Estimated Distance From Site	Contact	NGR
67	Historical Landfill Sites Licence Holder: Not Supplied Location: Lincolns Inn Fields, London WC2A Name: Portugal Street Operator Location: Not Supplied Boundary Accuracy: As Supplied Provider Reference: EAHLD12040 First Input Date: Not Supplied Last Input Date: Not Supplied Specified Waste: Not Supplied Type: EA Waste Ref: 0 Regis Ref: Not Supplied WRC Ref: Not Supplied BGS Ref: Not Supplied Other Ref: IMP006	A14SW (E)	523	2	530733 181255
68	Licensed Waste Management Facilities (Locations) Licence Number: 105680 Location: Mobile Plant Operator Name: Recycled In Ardleigh Limited Operator Location: Not Supplied Authority: Environment Agency - Thames Region, North East Area Site Category: Mobile plant treatment for soil <75,000 tpd Licence Status: Issued Issued: 20th February 2017 Last Modified: Not Supplied Expires: Not Supplied Suspended: Not Supplied Revoked: Not Supplied Surrendered: Not Supplied IPPC Reference: Not Supplied Positional Accuracy: Located by supplier to within 10m	A13NW (N)	97	2	530155 181552
69	Licensed Waste Management Facilities (Locations) Licence Number: 101857 Location: Mobile Plant Operator Name: A) Morgan Sindall (infrastructure) Plc B) Vnici Construction Grans Projects And Operator Location: Not Supplied Authority: Environment Agency - Thames Region, North East Area Site Category: Mobile Plant Licence Status: Surrendered Issued: 12th October 2010 Last Modified: 14th March 2012 Expires: Not Supplied Suspended: Not Supplied Revoked: Not Supplied Surrendered: 28th March 2018 IPPC Reference: Not Supplied Positional Accuracy: Located by supplier to within 10m	A11SE (W)	979	2	529163 181332
	Local Authority Landfill Coverage Name: London Borough of Camden - Has no landfill data to supply		0	7	530182 181405
	Local Authority Landfill Coverage Name: Westminster City Council - Has supplied landfill data		177	3	530345 181246
	Local Authority Landfill Coverage Name: Corporation of London - Has no landfill data to supply		777	8	530972 181593

Map ID	Details	Quadrant Reference (Compass Direction)	Estimated Distance From Site	Contact	NGR
70	Registered Waste Treatment or Disposal Sites Licence Holder: Imperial Cancer Research Fund Licence Reference: DL354 Site Location: 44-49 Lincoln's Inn Fields, WESTMINSTER, London, WC2A 3PX Operator Location: PO Box 123, Lincoln's Inn Fields, LONDON, Greater London, WC2A 3PH Authority: Environment Agency - Thames Region, North East Area Site Category: Incineration Max Input Rate: Very Small (Less than 10,000 tonnes per year) Waste Source: No known restriction on source of waste Restrictions: Licence Status: Licence lapsed/cancelled/defunct/not applicable/surrenderedCancelled Dated: 1st October 1991 Preceded By: Not Given Licence: Superseded By: Not Given Licence: Positional Accuracy: Manually positioned to the address or location Boundary Quality: Not Supplied Authorised Waste: Clinical - As In Coll/Disp.Reg's Of '88 Lwra Cat. Bi Gen.Non-Putresc - Only Max.Waste Permitted By Licence- Stated Organic Solvents Paper/Cardboard Waste Plastics As Lab.Cont'Rs/Pack'G Mat'ls Special Wastes N.O.S. Waste N.O.S. Prohibited Waste	A14SW (E)	557	2	530770 181260

Map ID	Details	Quadrant Reference (Compass Direction)	Estimated Distance From Site	Contact	NGR
71	Control of Major Accident Hazards Sites (COMAH) Name: Shell UK Ltd Location: Shell Mex House, 80 Strand, London, WC2R 0ZA Reference: Not Supplied Type: Lower Tier Status: Record Ceased To Be Supplied Under COMAH Regulations Positional Accuracy: Automatically positioned to the address	A8SE (S)	779	9	530476 180636

Map ID	Details	Quadrant Reference (Compass Direction)	Estimated Distance From Site	Contact	NGR
	BGS 1:625,000 Solid Geology Description: Thames Group	A13SW (N)	0	1	530182 181405
	BGS Estimated Soil Chemistry No data available				
	BGS Measured Urban Soil Chemistry Source: British Geological Survey, National Geoscience Information Service Grid: 530240, 181240 Soil Sample Type: Topsoil Sample Area: London Arsenic Measured 12.30 mg/kg Concentration: Cadmium Measured 0.60 mg/kg Concentration: Chromium Measured 49.70 mg/kg Concentration: Lead Measured 115.40 mg/kg Concentration: Nickel Measured 19.70 mg/kg Concentration:	A13SE (S)	131	1	530240 181240
	BGS Measured Urban Soil Chemistry Source: British Geological Survey, National Geoscience Information Service Grid: 530320, 181710 Soil Sample Type: Topsoil Sample Area: London Arsenic Measured 16.10 mg/kg Concentration: Cadmium Measured 0.60 mg/kg Concentration: Chromium Measured 61.50 mg/kg Concentration: Lead Measured 331.40 mg/kg Concentration: Nickel Measured 22.10 mg/kg Concentration:	A13NE (NE)	287	1	530320 181710
	BGS Measured Urban Soil Chemistry Source: British Geological Survey, National Geoscience Information Service Grid: 529792, 181638 Soil Sample Type: Topsoil Sample Area: London Arsenic Measured 32.80 mg/kg Concentration: Cadmium Measured 0.60 mg/kg Concentration: Chromium Measured 90.60 mg/kg Concentration: Lead Measured 846.90 mg/kg Concentration: Nickel Measured 33.60 mg/kg Concentration:	A12NE (NW)	412	1	529792 181638
	BGS Measured Urban Soil Chemistry Source: British Geological Survey, National Geoscience Information Service Grid: 529700, 181290 Soil Sample Type: Topsoil Sample Area: London Arsenic Measured 12.50 mg/kg Concentration: Cadmium Measured 0.50 mg/kg Concentration: Chromium Measured 50.00 mg/kg Concentration: Lead Measured 123.40 mg/kg Concentration: Nickel Measured 21.90 mg/kg Concentration:	A12SE (W)	456	1	529700 181290

Map ID	Details	Quadrant Reference (Compass Direction)	Estimated Distance From Site	Contact	NGR
	BGS Measured Urban Soil Chemistry Source: British Geological Survey, National Geoscience Information Service Grid: 529700, 181280 Soil Sample Type: Topsoil Sample Area: London Arsenic Measured 24.00 mg/kg Concentration: Cadmium Measured 1.20 mg/kg Concentration: Chromium Measured 61.10 mg/kg Concentration: Lead Measured 797.60 mg/kg Concentration: Nickel Measured 34.20 mg/kg Concentration:	A12SE (W)	459	1	529700 181280
	BGS Measured Urban Soil Chemistry Source: British Geological Survey, National Geoscience Information Service Grid: 530648, 181719 Soil Sample Type: Topsoil Sample Area: London Arsenic Measured 19.50 mg/kg Concentration: Cadmium Measured 0.60 mg/kg Concentration: Chromium Measured 61.30 mg/kg Concentration: Lead Measured 500.80 mg/kg Concentration: Nickel Measured 25.30 mg/kg Concentration:	A14NW (NE)	527	1	530648 181719
	BGS Measured Urban Soil Chemistry Source: British Geological Survey, National Geoscience Information Service Grid: 530827, 181351 Soil Sample Type: Topsoil Sample Area: London Arsenic Measured 23.60 mg/kg Concentration: Cadmium Measured 0.60 mg/kg Concentration: Chromium Measured 70.50 mg/kg Concentration: Lead Measured 450.80 mg/kg Concentration: Nickel Measured 32.80 mg/kg Concentration:	A14SW (E)	603	1	530827 181351
	BGS Measured Urban Soil Chemistry Source: British Geological Survey, National Geoscience Information Service Grid: 530753, 180921 Soil Sample Type: Topsoil Sample Area: London Arsenic Measured 16.60 mg/kg Concentration: Cadmium Measured 1.70 mg/kg Concentration: Chromium Measured 87.90 mg/kg Concentration: Lead Measured 3662.30 mg/kg Concentration: Nickel Measured 38.00 mg/kg Concentration:	A9NW (SE)	697	1	530753 180921
	BGS Measured Urban Soil Chemistry Source: British Geological Survey, National Geoscience Information Service Grid: 529859, 180706 Soil Sample Type: Topsoil Sample Area: London Arsenic Measured 12.90 mg/kg Concentration: Cadmium Measured 0.60 mg/kg Concentration: Chromium Measured 52.90 mg/kg Concentration: Lead Measured 138.90 mg/kg Concentration: Nickel Measured 17.60 mg/kg Concentration:	A8SW (SW)	719	1	529859 180706

Map ID	Details	Quadrant Reference (Compass Direction)	Estimated Distance From Site	Contact	NGR
	BGS Measured Urban Soil Chemistry Source: British Geological Survey, National Geoscience Information Service Grid: 530480, 180558 Soil Sample Type: Topsoil Sample Area: London Arsenic Measured 16.40 mg/kg Concentration: Cadmium Measured 1.20 mg/kg Concentration: Chromium Measured 68.40 mg/kg Concentration: Lead Measured 222.60 mg/kg Concentration: Nickel Measured 25.80 mg/kg Concentration:	A8SE (S)	853	1	530480 180558
	BGS Measured Urban Soil Chemistry Source: British Geological Survey, National Geoscience Information Service Grid: 529786, 182223 Soil Sample Type: Topsoil Sample Area: London Arsenic Measured 24.30 mg/kg Concentration: Cadmium Measured 0.80 mg/kg Concentration: Chromium Measured 76.20 mg/kg Concentration: Lead Measured 886.10 mg/kg Concentration: Nickel Measured 33.40 mg/kg Concentration:	A17NE (NW)	856	1	529786 182223
	BGS Measured Urban Soil Chemistry Source: British Geological Survey, National Geoscience Information Service Grid: 530370, 182313 Soil Sample Type: Topsoil Sample Area: London Arsenic Measured 26.90 mg/kg Concentration: Cadmium Measured 0.60 mg/kg Concentration: Chromium Measured 73.30 mg/kg Concentration: Lead Measured 721.90 mg/kg Concentration: Nickel Measured 32.20 mg/kg Concentration:	A18NE (N)	876	1	530370 182313
	BGS Measured Urban Soil Chemistry Source: British Geological Survey, National Geoscience Information Service Grid: 529355, 180832 Soil Sample Type: Topsoil Sample Area: London Arsenic Measured 15.10 mg/kg Concentration: Cadmium Measured 1.20 mg/kg Concentration: Chromium Measured 68.10 mg/kg Concentration: Lead Measured 223.90 mg/kg Concentration: Nickel Measured 24.30 mg/kg Concentration:	A7NW (SW)	969	1	529355 180832
	BGS Measured Urban Soil Chemistry Source: British Geological Survey, National Geoscience Information Service Grid: 531069, 180856 Soil Sample Type: Topsoil Sample Area: London Arsenic Measured 23.00 mg/kg Concentration: Cadmium Measured 0.90 mg/kg Concentration: Chromium Measured 73.50 mg/kg Concentration: Lead Measured 528.60 mg/kg Concentration: Nickel Measured 30.20 mg/kg Concentration:	A9NE (SE)	992	1	531069 180856

Map ID	Details	Quadrant Reference (Compass Direction)	Estimated Distance From Site	Contact	NGR
	BGS Urban Soil Chemistry Averages Source: British Geological Survey, National Geoscience Information Service Sample Area: London Count Id: 7209 Arsenic Minimum Concentration: 1.00 mg/kg Arsenic Average Concentration: 17.00 mg/kg Arsenic Maximum Concentration: 161.00 mg/kg Cadmium Minimum Concentration: 0.10 mg/kg Cadmium Average Concentration: 0.90 mg/kg Cadmium Maximum Concentration: 165.20 mg/kg Chromium Minimum Concentration: 13.00 mg/kg Chromium Average Concentration: 79.00 mg/kg Chromium Maximum Concentration: 2094.00 mg/kg Lead Minimum Concentration: 11.00 mg/kg Lead Average Concentration: 280.00 mg/kg Lead Maximum Concentration: 10000.00 mg/kg Nickel Minimum Concentration: 2.00 mg/kg Nickel Average Concentration: 28.00 mg/kg Nickel Maximum Concentration: 506.00 mg/kg	A13SW (N)	0	1	530182 181405
	Coal Mining Affected Areas In an area that might not be affected by coal mining				
	Natural Cavities Easting: 530800 Northing: 182200 Distance: 964 Quadrant Reference: A19 Quadrant Reference: NW Bearing Ref: NE Cavity Type: Sinkhole x 1 Solid Geology Detail: Chalk Group, Lambeth Group, London Clay Formation Superficial Geology Detail: Hackney Gravel, Lynch Hill Gravel	A19NW (NE)	964	10	530800 182200
	Non Coal Mining Areas of Great Britain No Hazard				
	Potential for Collapsible Ground Stability Hazards Hazard Potential: Very Low Source: British Geological Survey, National Geoscience Information Service	A13SW (N)	0	1	530182 181405
	Potential for Collapsible Ground Stability Hazards Hazard Potential: Very Low Source: British Geological Survey, National Geoscience Information Service	A13SW (W)	139	1	530000 181405
	Potential for Compressible Ground Stability Hazards Hazard Potential: No Hazard Source: British Geological Survey, National Geoscience Information Service	A13SW (N)	0	1	530182 181405
	Potential for Compressible Ground Stability Hazards Hazard Potential: No Hazard Source: British Geological Survey, National Geoscience Information Service	A13SW (W)	139	1	530000 181405
	Potential for Ground Dissolution Stability Hazards Hazard Potential: No Hazard Source: British Geological Survey, National Geoscience Information Service	A13SW (N)	0	1	530182 181405
	Potential for Ground Dissolution Stability Hazards Hazard Potential: No Hazard Source: British Geological Survey, National Geoscience Information Service	A13SW (W)	139	1	530000 181405
	Potential for Landslide Ground Stability Hazards Hazard Potential: Very Low Source: British Geological Survey, National Geoscience Information Service	A13SW (N)	0	1	530182 181405

Map ID	Details	Quadrant Reference (Compass Direction)	Estimated Distance From Site	Contact	NGR
	Potential for Landslide Ground Stability Hazards Hazard Potential: Very Low Source: British Geological Survey, National Geoscience Information Service	A13SW (W)	139	1	530000 181405
	Potential for Running Sand Ground Stability Hazards Hazard Potential: Very Low Source: British Geological Survey, National Geoscience Information Service	A13SW (N)	0	1	530182 181405
	Potential for Running Sand Ground Stability Hazards Hazard Potential: Very Low Source: British Geological Survey, National Geoscience Information Service	A13SW (W)	139	1	530000 181405
	Potential for Shrinking or Swelling Clay Ground Stability Hazards Hazard Potential: Moderate Source: British Geological Survey, National Geoscience Information Service	A13SW (N)	0	1	530182 181405
	Potential for Shrinking or Swelling Clay Ground Stability Hazards Hazard Potential: No Hazard Source: British Geological Survey, National Geoscience Information Service	A13NW (NW)	0	1	530166 181414
	Potential for Shrinking or Swelling Clay Ground Stability Hazards Hazard Potential: No Hazard Source: British Geological Survey, National Geoscience Information Service	A13SE (SE)	122	1	530322 181303
	Potential for Shrinking or Swelling Clay Ground Stability Hazards Hazard Potential: No Hazard Source: British Geological Survey, National Geoscience Information Service	A13SW (W)	139	1	530000 181405
	Potential for Shrinking or Swelling Clay Ground Stability Hazards Hazard Potential: Moderate Source: British Geological Survey, National Geoscience Information Service	A13SW (SW)	165	1	530000 181326
	Potential for Shrinking or Swelling Clay Ground Stability Hazards Hazard Potential: Moderate Source: British Geological Survey, National Geoscience Information Service	A13NW (NW)	220	1	530000 181601
	Potential for Shrinking or Swelling Clay Ground Stability Hazards Hazard Potential: No Hazard Source: British Geological Survey, National Geoscience Information Service	A13NW (NW)	224	1	530000 181607
	Radon Potential - Radon Affected Areas Affected Area: The property is in a Lower probability radon area (less than 1% of homes are estimated to be at or above the Action Level). Source: British Geological Survey, National Geoscience Information Service	A13SW (N)	0	1	530182 181405
	Radon Potential - Radon Protection Measures Protection Measure: No radon protective measures are necessary in the construction of new dwellings or extensions Source: British Geological Survey, National Geoscience Information Service	A13SW (N)	0	1	530182 181405

Map ID	Details	Quadrant Reference (Compass Direction)	Estimated Distance From Site	Contact	NGR
72	Contemporary Trade Directory Entries Name: Oven Cleaning Bloomsbury Location: 37, New Oxford Street, London, WC1A 1BH Classification: Oven cleaning Status: Inactive Positional Accuracy: Automatically positioned to the address	A13NW (N)	0	-	530181 181450
72	Contemporary Trade Directory Entries Name: The Ghost Bus Tours Location: 33, New Oxford Street, London, WC1A 1BH Classification: Bus & Coach Operators & Stations Status: Inactive Positional Accuracy: Manually positioned to the address or location	A13NE (N)	1	-	530190 181448
72	Contemporary Trade Directory Entries Name: Office 24 (Uk) Ltd Location: 38, New Oxford Street, London, WC1A 1EP Classification: Copying & Duplicating Services Status: Inactive Positional Accuracy: Automatically positioned to the address	A13NW (N)	26	-	530156 181480
72	Contemporary Trade Directory Entries Name: Ss Graphics Ltd Location: 21, Museum Street, London, WC1A 1JN Classification: Printers Status: Inactive Positional Accuracy: Automatically positioned to the address	A13NW (N)	36	-	530166 181492
72	Contemporary Trade Directory Entries Name: Casada Cushion Location: 20, Museum Street, London, WC1A 1JN Classification: Soft Furnishings - Manufacturers Status: Inactive Positional Accuracy: Automatically positioned to the address	A13NW (N)	36	-	530166 181492
73	Contemporary Trade Directory Entries Name: Gnewt Cargo Location: 13, West Central Street, London, WC1A 1AB Classification: Road Haulage Services Status: Inactive Positional Accuracy: Automatically positioned to the address	A13NW (W)	0	-	530157 181409
74	Contemporary Trade Directory Entries Name: The London Print Co Location: 212, Shaftesbury Avenue, LONDON, WC2H 8EB Classification: Copying & Duplicating Services Status: Inactive Positional Accuracy: Automatically positioned to the address	A13SW (SW)	37	-	530122 181373
75	Contemporary Trade Directory Entries Name: Oce Copiers (Uk) Ltd Location: Alton House, 174-177, High Holborn, London, WC1V 7AA Classification: Copying & Duplicating Machines & Supplies Status: Inactive Positional Accuracy: Automatically positioned to the address	A13SW (S)	43	-	530178 181311
75	Contemporary Trade Directory Entries Name: Kobe Steel (Europe) Ltd Location: Alton House, 174-177, High Holborn, London, WC1V 7AA Classification: Metal Products - Fabricated Status: Inactive Positional Accuracy: Manually positioned to the address or location	A13SW (S)	43	-	530178 181311
76	Contemporary Trade Directory Entries Name: Chemical Wire Location: Bm Box 9004, London, WC1N 3XX Classification: Chemical Manufacturers Status: Inactive Positional Accuracy: Manually positioned within the geographical locality	A13SE (E)	58	-	530283 181380
77	Contemporary Trade Directory Entries Name: Haworth (Uk) Ltd Location: 10, New Oxford Street, London, WC1A 1EE Classification: Office Furniture & Equipment Status: Inactive Positional Accuracy: Automatically positioned to the address	A13NE (NE)	73	-	530251 181496
78	Contemporary Trade Directory Entries Name: Valentino Location: 56b, New Oxford Street, London, WC1A 1ES Classification: Dry Cleaners Status: Inactive Positional Accuracy: Automatically positioned to the address	A13NW (NW)	75	-	530080 181461

Map ID	Details	Quadrant Reference (Compass Direction)	Estimated Distance From Site	Contact	NGR
78	Contemporary Trade Directory Entries Name: Kerry Repairs Location: 56a New Oxford St, London, WC1A 1AW Classification: Photographic Equipment Repairs Status: Inactive Positional Accuracy: Manually positioned to the address or location	A13NW (NW)	80	-	530072 181458
79	Contemporary Trade Directory Entries Name: Exchem Plc Location: Commonwealth House, 1-19, New Oxford Street, London, WC1A 1NF Classification: Chemicals & Allied Products Status: Inactive Positional Accuracy: Automatically positioned to the address	A13NE (NE)	93	-	530293 181457
79	Contemporary Trade Directory Entries Name: Ki Europe Ltd Location: 149-153, High Holborn, London, WC1V 6PJ Classification: Office Furniture & Equipment Status: Inactive Positional Accuracy: Automatically positioned to the address	A13NE (NE)	93	-	530293 181457
80	Contemporary Trade Directory Entries Name: Patrick O'Brien Location: 181, Drury Lane, London, WC2B 5QF Classification: Trolley, Truck & Barrow Makers Status: Inactive Positional Accuracy: Automatically positioned to the address	A13SE (SE)	97	-	530309 181329
80	Contemporary Trade Directory Entries Name: Optelma Lighting Ltd Location: 179, Drury Lane, London, WC2B 5QF Classification: Lighting Manufacturers Status: Inactive Positional Accuracy: Automatically positioned to the address	A13SE (SE)	109	-	530312 181311
80	Contemporary Trade Directory Entries Name: Optelma Lighting Ltd Location: 179, Drury Lane, London, WC2B 5QF Classification: Lighting Manufacturers Status: Inactive Positional Accuracy: Automatically positioned to the address	A13SE (SE)	109	-	530312 181311
80	Contemporary Trade Directory Entries Name: Virgin Energy Location: 62-70, Shorts Gardens, London, WC2H 9AH Classification: Gas Companies Status: Inactive Positional Accuracy: Automatically positioned to the address	A13SE (SE)	123	-	530286 181270
80	Contemporary Trade Directory Entries Name: Convent Garden Laminates Location: 11-13, Macklin Street, London, WC2B 5NH Classification: Printers Status: Active Positional Accuracy: Automatically positioned to the address	A13SE (SE)	124	-	530342 181337
80	Contemporary Trade Directory Entries Name: Covent Garden Laminates Ltd Location: 11-13, Macklin Street, London, WC2B 5NH Classification: Digital Printing Status: Inactive Positional Accuracy: Automatically positioned to the address	A13SE (SE)	124	-	530342 181337
80	Contemporary Trade Directory Entries Name: The Hub London Location: 11-13, Macklin Street, London, WC2B 5NH Classification: Printers Status: Active Positional Accuracy: Automatically positioned to the address	A13SE (SE)	124	-	530342 181337
80	Contemporary Trade Directory Entries Name: Maxim Location: 11-13, Macklin Street, London, WC2B 5NH Classification: Printers Status: Active Positional Accuracy: Automatically positioned to the address	A13SE (SE)	124	-	530342 181337
80	Contemporary Trade Directory Entries Name: Blue Stone Procurement Location: 11-13, Macklin Street, London, WC2B 5NH Classification: Printers Status: Inactive Positional Accuracy: Manually positioned to the address or location	A13SE (SE)	124	-	530342 181337

Map ID	Details	Quadrant Reference (Compass Direction)	Estimated Distance From Site	Contact	NGR
80	Contemporary Trade Directory Entries Name: Convent Garden Laminates Ltd Location: 11-13, Macklin Street, London, WC2B 5NH Classification: Print Finishers Status: Inactive Positional Accuracy: Automatically positioned to the address	A13SE (SE)	124	-	530342 181337
81	Contemporary Trade Directory Entries Name: Michael Dyer Associates Ltd Location: 81a, Endell Street, London, WC2H 9DX Classification: Photographic Processors Status: Inactive Positional Accuracy: Automatically positioned to the address	A13SW (SW)	98	-	530112 181275
81	Contemporary Trade Directory Entries Name: The Sinnet Partnership Location: B, 81, Endell Street, London, WC2H 9DX Classification: Mechanical Engineers Status: Inactive Positional Accuracy: Automatically positioned to the address	A13SW (SW)	98	-	530112 181275
81	Contemporary Trade Directory Entries Name: Service Point Uk Ltd Location: Rear Of 81, Endell Street, London, WC2H 9AJ Classification: Printers Status: Active Positional Accuracy: Automatically positioned to the address	A13SW (SW)	98	-	530112 181275
81	Contemporary Trade Directory Entries Name: Dyer Location: 81a, Endell Street, London, WC2H 9DX Classification: Photographic Processors Status: Inactive Positional Accuracy: Automatically positioned to the address	A13SW (SW)	98	-	530112 181275
81	Contemporary Trade Directory Entries Name: I T Stock (International) Ltd Location: 81a Endell St, London, WC2H 9AJ Classification: Photographic Processors Status: Inactive Positional Accuracy: Manually positioned to the address or location	A13SW (SW)	125	-	530098 181252
81	Contemporary Trade Directory Entries Name: Arthur Beale Ltd Location: 194, Shaftesbury Avenue, LONDON, WC2H 8JP Classification: Marine Equipment & Supplies Status: Active Positional Accuracy: Automatically positioned to the address	A13SW (SW)	127	-	530088 181258
82	Contemporary Trade Directory Entries Name: Blackmatch Litho Ltd Location: E, 24, Little Russell Street, London, WC1A 2HS Classification: Printers Status: Inactive Positional Accuracy: Automatically positioned to the address	A13NE (N)	116	-	530192 181573
82	Contemporary Trade Directory Entries Name: Icon Imaging Services Ltd Location: E, 24, Little Russell Street, London, WC1A 2HS Classification: Photo & Digital Imaging Bureaus Status: Inactive Positional Accuracy: Automatically positioned to the address	A13NE (N)	116	-	530192 181573
82	Contemporary Trade Directory Entries Name: Addari Osseo Lab Location: 8f, Gilbert Place, London, WC1A 2JD Classification: Medical & Dental Laboratories Status: Active Positional Accuracy: Automatically positioned to the address	A13NE (N)	122	-	530188 181579
82	Contemporary Trade Directory Entries Name: Pest Free Location: 22, Little Russell Street, London, WC1A 2HL Classification: Pest & Vermin Control Status: Inactive Positional Accuracy: Manually positioned to the address or location	A13NE (N)	123	-	530203 181579
82	Contemporary Trade Directory Entries Name: Pest Free (Uk) Ltd Location: 22, Little Russell Street, London, WC1A 2HL Classification: Pest & Vermin Control Status: Inactive Positional Accuracy: Manually positioned to the address or location	A13NE (N)	123	-	530203 181579

Map ID	Details	Quadrant Reference (Compass Direction)	Estimated Distance From Site	Contact	NGR
82	Contemporary Trade Directory Entries Name: Camera City Location: 16, Little Russell Street, London, WC1A 2HL Classification: Photographic Equipment Repairs Status: Active Positional Accuracy: Automatically positioned to the address	A13NE (N)	151	-	530230 181601
83	Contemporary Trade Directory Entries Name: Snappy Snaps Location: 175, Drury Lane, London, WC2B 5QF Classification: Photographic Processors Status: Inactive Positional Accuracy: Automatically positioned to the address	A13SE (SE)	121	-	530315 181297
83	Contemporary Trade Directory Entries Name: Mediapex Ltd Location: 170, Drury Lane, London, WC2B 5PD Classification: Copying & Duplicating Services Status: Inactive Positional Accuracy: Automatically positioned to the address	A13SE (SE)	159	-	530353 181282
83	Contemporary Trade Directory Entries Name: Apex Graphics Design (U K) Ltd Location: 170, Drury Lane, London, WC2B 5PD Classification: Copying & Duplicating Services Status: Inactive Positional Accuracy: Automatically positioned to the address	A13SE (SE)	159	-	530353 181282
84	Contemporary Trade Directory Entries Name: Simon Harrison Location: 18, Stukeley Street, LONDON, WC2B 5LR Classification: Jewellery Manufacturers & Repairers Status: Inactive Positional Accuracy: Automatically positioned to the address	A13SE (E)	129	-	530353 181391
85	Contemporary Trade Directory Entries Name: Dry Cleaning & Laundry Co Location: 18, Bloomsbury Street, London, WC1B 3QA Classification: Dry Cleaners Status: Inactive Positional Accuracy: Automatically positioned to the address	A13NW (NW)	136	-	530042 181514
85	Contemporary Trade Directory Entries Name: Dry Cleaning Direct Location: 18, Bloomsbury Street, London, WC1B 3QA Classification: Dry Cleaners Status: Inactive Positional Accuracy: Manually positioned to the address or location	A13NW (NW)	136	-	530042 181514
85	Contemporary Trade Directory Entries Name: Tarmac Topblock Ltd Location: 91, Great Russell Street, London, WC1B 3PS Classification: Concrete Products Status: Inactive Positional Accuracy: Manually positioned to the address or location	A13NW (NW)	173	-	530028 181560
86	Contemporary Trade Directory Entries Name: G P Productions Location: 14-16, Betterton Street, London, WC2H 9BU Classification: Printers Status: Inactive Positional Accuracy: Automatically positioned to the address	A13SE (SE)	139	-	530276 181247
86	Contemporary Trade Directory Entries Name: City Centre Dry Cleaners Location: 3, Betterton Street, London, WC2H 9BH Classification: Dry Cleaners Status: Active Positional Accuracy: Automatically positioned to the address	A13SE (SE)	158	-	530314 181246
86	Contemporary Trade Directory Entries Name: Medisafety Ltd Location: 71-75, Shelton Street, London, WC2H 9JQ Classification: Chemists' & Pharmacists' Suppliers & Wholesalers Status: Inactive Positional Accuracy: Automatically positioned to the address	A13SE (SE)	168	-	530295 181224
86	Contemporary Trade Directory Entries Name: Global Diesel Solutions Location: 71-75, Shelton Street, London, WC2H 9JQ Classification: Machinery - Industrial & Commercial Status: Active Positional Accuracy: Automatically positioned to the address	A13SE (SE)	168	-	530295 181224

Map ID	Details	Quadrant Reference (Compass Direction)	Estimated Distance From Site	Contact	NGR
86	Contemporary Trade Directory Entries Name: Bettersweet Location: 71-75, Shelton Street, London, WC2H 9JQ Classification: Confectionery Manufacturers Status: Inactive Positional Accuracy: Automatically positioned to the address	A13SE (SE)	168	-	530295 181224
86	Contemporary Trade Directory Entries Name: A K Y Robots Location: 71-75, Shelton Street, London, WC2H 9JQ Classification: Distribution Services Status: Active Positional Accuracy: Automatically positioned to the address	A13SE (SE)	168	-	530295 181224
86	Contemporary Trade Directory Entries Name: Coruss Services Ltd Location: 71-75, Shelton Street, London, WC2H 9JQ Classification: Damp & Dry Rot Control Status: Active Positional Accuracy: Automatically positioned to the address	A13SE (SE)	168	-	530295 181224
86	Contemporary Trade Directory Entries Name: Service Assured Ltd Location: 71-75, Shelton Street, London, WC2H 9JQ Classification: Commercial Cleaning Services Status: Active Positional Accuracy: Automatically positioned to the address	A13SE (SE)	168	-	530295 181224
86	Contemporary Trade Directory Entries Name: Cryo Action Ltd Location: 71-75, Shelton Street, London, WC2H 9JQ Classification: Medical Equipment Manufacturers Status: Active Positional Accuracy: Automatically positioned to the address	A13SE (SE)	168	-	530295 181224
86	Contemporary Trade Directory Entries Name: Morphasion Ltd Location: 71-75, Shelton Street, London, WC2H 9JQ Classification: Clothing & Fabrics - Manufacturers Status: Active Positional Accuracy: Automatically positioned to the address	A13SE (SE)	168	-	530295 181224
86	Contemporary Trade Directory Entries Name: Renaissance Location: Garden Studios, 11-15, Betterton Street, London, WC2H 9BP Classification: Cleaning Services - Domestic Status: Inactive Positional Accuracy: Manually positioned to the address or location	A13SE (SE)	168	-	530295 181224
86	Contemporary Trade Directory Entries Name: Rahmatirugs Ltd Location: 71-75, Shelton Street, London, WC2H 9JQ Classification: Carpet, Curtain & Upholstery Cleaners Status: Active Positional Accuracy: Automatically positioned to the address	A13SE (SE)	171	-	530296 181221
86	Contemporary Trade Directory Entries Name: Diamond White Cleaning & Support Services Ltd Location: 71-75, Shelton Street, London, WC2H 9JQ Classification: Commercial Cleaning Services Status: Active Positional Accuracy: Automatically positioned to the address	A13SE (SE)	171	-	530296 181221
86	Contemporary Trade Directory Entries Name: Fuel Experts Ltd Location: 71-75, Shelton Street, London, WC2H 9JQ Classification: Garage Services Status: Active Positional Accuracy: Automatically positioned to the address	A13SE (SE)	171	-	530296 181221
86	Contemporary Trade Directory Entries Name: Hermes I T & Strategy Location: 71-75, Shelton Street, London, WC2H 9JQ Classification: Computer Manufacturers Status: Inactive Positional Accuracy: Automatically positioned to the address	A13SE (SE)	171	-	530296 181221
86	Contemporary Trade Directory Entries Name: P D Transport Solutions Location: 71-75, Shelton Street, London, WC2H 9JQ Classification: Road Haulage Services Status: Active Positional Accuracy: Automatically positioned to the address	A13SE (SE)	171	-	530296 181221

Map ID	Details	Quadrant Reference (Compass Direction)	Estimated Distance From Site	Contact	NGR
86	Contemporary Trade Directory Entries Name: Upwards Location: London, Wc2h 9jq Classification: Food Products - Manufacturers Status: Active Positional Accuracy: Manually positioned to the address or location	A13SE (SE)	171	-	530296 181221
86	Contemporary Trade Directory Entries Name: Crown Door Entrance Systems Location: 71-75, Shelton Street, London, WC2H 9JQ Classification: Door Manufacturers - Domestic Status: Inactive Positional Accuracy: Automatically positioned to the address	A13SE (SE)	171	-	530296 181221
86	Contemporary Trade Directory Entries Name: Aeon Industrial Doors Ltd Location: 71-75, Shelton Street, London, WC2H 9JQ Classification: Door Manufacturers - Industrial Status: Active Positional Accuracy: Automatically positioned to the address	A13SE (SE)	171	-	530296 181221
86	Contemporary Trade Directory Entries Name: Super Medkits Location: 71-75, Shelton Street, London, WC2H 9JQ Classification: Chemists' & Pharmacists' Suppliers & Wholesalers Status: Inactive Positional Accuracy: Automatically positioned to the address	A13SE (SE)	171	-	530296 181221
86	Contemporary Trade Directory Entries Name: Wheelclick Location: 71-75, Shelton Street, London, WC2H 9JQ Classification: Tyre Dealers Status: Inactive Positional Accuracy: Automatically positioned to the address	A13SE (SE)	171	-	530296 181221
86	Contemporary Trade Directory Entries Name: My Cotton Home Location: 71-75 Shelton Street, Covent Garden, London, WC2H 9JQ Classification: Clothing & Fabrics - Manufacturers Status: Active Positional Accuracy: Automatically positioned to the address	A13SE (SE)	171	-	530296 181221
86	Contemporary Trade Directory Entries Name: Finlock Guttering Solutions Uk Ltd Location: 71-75 Shelton Street, Covent Garden, London, WC2H 9JQ Classification: Cladding Suppliers & Installers Status: Active Positional Accuracy: Automatically positioned to the address	A13SE (SE)	180	-	530286 181207
86	Contemporary Trade Directory Entries Name: Capsule Sizes Location: 71-75 Shelton Street, London, WC2H 9JQ Classification: Chemists' & Pharmacists' Suppliers & Wholesalers Status: Active Positional Accuracy: Automatically positioned to the address	A13SE (SE)	180	-	530286 181207
86	Contemporary Trade Directory Entries Name: Numero Ocho Ltd Location: 71-75 Shelton Street, London, WC2H 9JQ Classification: Distilleries Status: Active Positional Accuracy: Automatically positioned to the address	A13SE (SE)	180	-	530286 181207
87	Contemporary Trade Directory Entries Name: Bupa Hospitals Location: Bupa House, 15-19, Bloomsbury Way, London, WC1A 2BA Classification: Hospitals Status: Inactive Positional Accuracy: Automatically positioned to the address	A13NE (NE)	146	-	530314 181534
87	Contemporary Trade Directory Entries Name: Infinity Motorcycles Location: 137-144, High Holborn, London, WC1V 6PL Classification: Cycle Accessories, Manufacturers & Wholesalers Status: Active Positional Accuracy: Automatically positioned to the address	A13NE (NE)	153	-	530337 181507
87	Contemporary Trade Directory Entries Name: Exprodat Consulting Ltd Location: 137-144 High Holborn, London, WC1V 6PL Classification: Oil & Gas Exploration Supplies & Services Status: Active Positional Accuracy: Automatically positioned to the address	A13NE (NE)	153	-	530337 181507

Map ID	Details	Quadrant Reference (Compass Direction)	Estimated Distance From Site	Contact	NGR
88	Contemporary Trade Directory Entries Name: Indo-Russian Jewellery Foundation Location: 78, New Oxford Street, London, WC1A 1HB Classification: Jewellery Manufacturers & Repairers Status: Active Positional Accuracy: Automatically positioned to the address	A13NW (W)	150	-	529992 181444
88	Contemporary Trade Directory Entries Name: The Film Group Location: 78, New Oxford Street, London, WC1A 1HB Classification: Distribution Services Status: Inactive Positional Accuracy: Automatically positioned to the address	A13NW (W)	150	-	529992 181444
88	Contemporary Trade Directory Entries Name: Spy Shop Ltd Location: 80-110, New Oxford Street, London, WC1A 1HB Classification: Electrical Goods Sales, Manufacturers & Wholesalers Status: Inactive Positional Accuracy: Manually positioned to the address or location	A13NW (W)	170	-	529971 181438
89	Contemporary Trade Directory Entries Name: Vivo Barefoot Location: 64, Neal Street, London, WC2H 9PA Classification: Footwear - Manufacturers and Suppliers Status: Active Positional Accuracy: Automatically positioned to the address	A13SW (S)	157	-	530127 181203
89	Contemporary Trade Directory Entries Name: C C 41 Location: 27, Shorts Gardens, London, WC2H 9AP Classification: Furniture - Reproduction Status: Inactive Positional Accuracy: Automatically positioned to the address	A13SW (S)	172	-	530157 181182
89	Contemporary Trade Directory Entries Name: Do Location: 34, Shorts Gardens, London, WC2H 9PX Classification: Lighting Manufacturers Status: Inactive Positional Accuracy: Automatically positioned to the address	A13SE (S)	174	-	530189 181181
89	Contemporary Trade Directory Entries Name: Frame Set & Match Location: 41 Endell St, London, WC2H 9BA Classification: Picture & Picture Frame Renovating & Restoring Status: Inactive Positional Accuracy: Manually positioned to the address or location	A13SE (S)	174	-	530188 181180
89	Contemporary Trade Directory Entries Name: Blakes Of Covent Garden Ltd Location: 50, Neal Street, London, WC2H 9PA Classification: Leather Products - Manufacturers & Suppliers Status: Inactive Positional Accuracy: Automatically positioned to the address	A13SW (S)	176	-	530150 181179
89	Contemporary Trade Directory Entries Name: Rice Location: 16a, Neal's Yard, London, WC2H 9DP Classification: Furniture Manufacturers - Home & Office Status: Inactive Positional Accuracy: Automatically positioned to the address	A13SW (S)	196	-	530119 181165
90	Contemporary Trade Directory Entries Name: Greenergy International Ltd Location: 198, High Holborn, London, WC1V 7BD Classification: Oil Companies Status: Active Positional Accuracy: Automatically positioned to the address	A13NE (E)	161	-	530365 181461
91	Contemporary Trade Directory Entries Name: Shu Uemura Location: 55, Neal Street, London, WC2H 9PJ Classification: Cosmetic Manufacturers Status: Inactive Positional Accuracy: Automatically positioned to the address	A13SW (S)	177	-	530107 181189
91	Contemporary Trade Directory Entries Name: Neals Yard Dairy Location: 17, Shorts Gardens, London, WC2H 9AT Classification: Dairies Status: Active Positional Accuracy: Automatically positioned to the address	A13SW (S)	213	-	530112 181149

Map ID	Details	Quadrant Reference (Compass Direction)	Estimated Distance From Site	Contact	NGR
92	Contemporary Trade Directory Entries Name: Mitie Pest Control Location: Castlewood House 77-91, New Oxford Street, London, WC1A 1DG Classification: Pest & Vermin Control Status: Inactive Positional Accuracy: Automatically positioned to the address	A13SW (W)	180	-	529961 181385
93	Contemporary Trade Directory Entries Name: Margo Selby Location: 4-11, Galen Place, London, WC1A 2JR Classification: Textile Manufacturing Status: Inactive Positional Accuracy: Automatically positioned to the address	A13NE (N)	192	-	530272 181628
94	Contemporary Trade Directory Entries Name: Henshall & Sheehy Support Service Location: 4, Bloomsbury Square, London, WC1A 2RP Classification: Air Conditioning & Refrigeration Contractors Status: Inactive Positional Accuracy: Manually positioned to the address or location	A13NE (NE)	203	-	530356 181573
94	Contemporary Trade Directory Entries Name: London City Print Location: 18-20, Barter Street, London, WC1A 2AH Classification: Printers Status: Inactive Positional Accuracy: Automatically positioned to the address	A13NE (NE)	215	-	530387 181547
95	Contemporary Trade Directory Entries Name: Leyland Specialist Decorators Merchants Location: Lindsey House, 167-169, Shaftesbury Avenue, London, WC2H 8AN Classification: Painting & Decorating Supplies Status: Inactive Positional Accuracy: Automatically positioned to the address	A13SW (SW)	204	-	530025 181212
96	Contemporary Trade Directory Entries Name: Mcr Print Location: 4-6, Dryden Street, London, WC2E 9NH Classification: Printers Status: Inactive Positional Accuracy: Automatically positioned to the address	A13SE (SE)	206	-	530358 181219
96	Contemporary Trade Directory Entries Name: London Digital Print Ltd Location: 4-6, Dryden Street, London, WC2E 9NH Classification: Printers Status: Active Positional Accuracy: Automatically positioned to the address	A13SE (SE)	206	-	530358 181219
96	Contemporary Trade Directory Entries Name: Ronald Tonks Location: 30-35, Drury Lane, London, WC2B 5RH Classification: Picture & Picture Frame Renovating & Restoring Status: Inactive Positional Accuracy: Automatically positioned to the address	A13SE (SE)	206	-	530358 181219
96	Contemporary Trade Directory Entries Name: Edgo Energy Ltd Location: 41-44, Great Queen Street, London, WC2B 5AD Classification: Oil Companies Status: Inactive Positional Accuracy: Manually positioned to the address or location	A13SE (SE)	229	-	530398 181227
97	Contemporary Trade Directory Entries Name: Info-Stor Location: 32, Bloomsbury Street, London, WC1B 3QJ Classification: Computer Manufacturers Status: Active Positional Accuracy: Automatically positioned to the address	A13NW (NW)	215	-	529995 181586
97	Contemporary Trade Directory Entries Name: A Maid In Heaven Location: 32 Bloomsbury Street, London, WC1B 3QJ Classification: Cleaning Services - Domestic Status: Active Positional Accuracy: Automatically positioned to the address	A13NW (NW)	215	-	529995 181586
97	Contemporary Trade Directory Entries Name: Clean Carpet London Location: 34, Bloomsbury Street, London, WC1B 3QJ Classification: Commercial Cleaning Services Status: Active Positional Accuracy: Automatically positioned to the address	A13NW (NW)	218	-	529995 181592

Map ID	Details	Quadrant Reference (Compass Direction)	Estimated Distance From Site	Contact	NGR
97	Contemporary Trade Directory Entries Name: Oil & Gas Authority Location: 21 Bloomsbury Street, London, WC1B 3HF Classification: Oil & Gas Exploration Supplies & Services Status: Active Positional Accuracy: Automatically positioned to the address	A13NW (NW)	245	-	529952 181577
97	Contemporary Trade Directory Entries Name: Burford Printing Co Ltd Location: 44, Bloomsbury Street, London, WC1B 3QN Classification: Printers Status: Inactive Positional Accuracy: Automatically positioned to the address	A13NW (NW)	253	-	529974 181622
97	Contemporary Trade Directory Entries Name: Smart Cells International Ltd Location: 58, Bloomsbury Street, London, WC1B 3QT Classification: Medical & Dental Laboratories Status: Inactive Positional Accuracy: Automatically positioned to the address	A13NW (NW)	294	-	529950 181656
98	Contemporary Trade Directory Entries Name: Alba Reprographic & Design Ltd Location: Centre Point House, 16-18, St. Giles High Street, London, WC2H 8LQ Classification: Copying & Duplicating Services Status: Inactive Positional Accuracy: Automatically positioned to the address	A13SW (W)	220	-	529933 181340
98	Contemporary Trade Directory Entries Name: Kall Kwik Location: 19, St. Giles High Street, London, WC2H 8LN Classification: Printers Status: Inactive Positional Accuracy: Automatically positioned to the address	A13SW (W)	229	-	529925 181334
98	Contemporary Trade Directory Entries Name: Saco Logistics Location: 1-6, Denmark Place, London, WC2H 8NL Classification: Freight Forwarders Status: Inactive Positional Accuracy: Automatically positioned to the address	A13SW (W)	267	-	529896 181303
99	Contemporary Trade Directory Entries Name: Miller Harris Location: 14, Monmouth Street, London, WC2H 9HB Classification: Perfume Suppliers Status: Active Positional Accuracy: Manually positioned to the address or location	A13SW (SW)	224	-	530053 181163
99	Contemporary Trade Directory Entries Name: Scribbler Cards Location: 41, Monmouth Street, London, WC2H 9DD Classification: Greeting Card Publishers & Wholesalers Status: Inactive Positional Accuracy: Automatically positioned to the address	A13SW (S)	254	-	530074 181118
100	Contemporary Trade Directory Entries Name: The London Aesthetic Clinic Ltd Location: 38 Great Queen St, London, WC2B 5AA Classification: Electrolysis Status: Inactive Positional Accuracy: Automatically positioned to the address	A13SE (SE)	229	-	530412 181245
100	Contemporary Trade Directory Entries Name: The London Aesthetic Clinic Location: 38, Great Queen Street, London, WC2B 5AA Classification: Electrolysis Status: Inactive Positional Accuracy: Automatically positioned to the address	A13SE (SE)	229	-	530412 181245
101	Contemporary Trade Directory Entries Name: Sundancer Ltd Location: Elite House, 40-42, Parker Street, London, WC2B 5PQ Classification: Distribution Services Status: Inactive Positional Accuracy: Manually positioned to the address or location	A13SE (E)	233	-	530453 181327
101	Contemporary Trade Directory Entries Name: Merchant Hub Location: 40, Parker Street, London, WC2B 5PQ Classification: Cash Registers & Check-Out Equipment Status: Active Positional Accuracy: Automatically positioned to the address	A13SE (E)	234	-	530453 181326

Map ID	Details	Quadrant Reference (Compass Direction)	Estimated Distance From Site	Contact	NGR
102	Contemporary Trade Directory Entries Name: Townsave Ltd Location: 42, Shelton Street, London, WC2H 9HZ Classification: Car Painters & Sprayers Status: Active Positional Accuracy: Automatically positioned to the address	A13SE (S)	242	-	530237 181121
102	Contemporary Trade Directory Entries Name: Health Audit International Ltd Location: 45, Odhams Walk, London, WC2H 9SB Classification: Hospitals Status: Inactive Positional Accuracy: Automatically positioned to the address	A13SE (S)	242	-	530237 181121
102	Contemporary Trade Directory Entries Name: Nuffield Health Covent Garden Location: 9, Endell Street, London, WC2H 9BJ Classification: Hospitals Status: Inactive Positional Accuracy: Automatically positioned to the address	A13SE (S)	263	-	530279 181113
102	Contemporary Trade Directory Entries Name: Angelic Location: 6-8, Neal Street, London, WC2H 9LY Classification: Candle Manufacturers & Suppliers Status: Inactive Positional Accuracy: Automatically positioned to the address	A13SE (S)	290	-	530256 181077
103	Contemporary Trade Directory Entries Name: K W T Printing Location: 80, Long Acre, London, WC2E 9NG Classification: Printers Status: Active Positional Accuracy: Automatically positioned to the address	A13SE (SE)	245	-	530372 181181
103	Contemporary Trade Directory Entries Name: Covent Garden Press Location: 80, Long Acre, LONDON, WC2E 9NG Classification: Printers Status: Inactive Positional Accuracy: Automatically positioned to the address	A13SE (SE)	245	-	530372 181181
103	Contemporary Trade Directory Entries Name: Tuxedo Express Location: 40, Drury Lane, London, WC2B 5RR Classification: Dry Cleaners Status: Active Positional Accuracy: Automatically positioned to the address	A13SE (SE)	248	-	530386 181188
103	Contemporary Trade Directory Entries Name: Marlborough Press Location: 79, Long Acre, London, WC2E 9NG Classification: Printers Status: Inactive Positional Accuracy: Manually positioned to the address or location	A13SE (SE)	251	-	530383 181182
103	Contemporary Trade Directory Entries Name: Etc Office Furniture Ltd Location: 42, Drury Lane, London, WC2B 5RN Classification: Office Furniture & Equipment Status: Inactive Positional Accuracy: Automatically positioned to the address	A13SE (SE)	285	-	530411 181161
103	Contemporary Trade Directory Entries Name: Oranje-Nassau Energie Sources Ltd Location: 67-68, Long Acre, London, WC2E 9JD Classification: Oil & Gas Exploration Supplies & Services Status: Active Positional Accuracy: Automatically positioned to the address	A13SE (SE)	288	-	530378 181133
104	Contemporary Trade Directory Entries Name: Office Cleaning Services Location: Call Centre, 35 Earham St, London, WC2H 9LD Classification: Commercial Cleaning Services Status: Inactive Positional Accuracy: Manually positioned to the address or location	A13SW (S)	249	-	530110 181112
104	Contemporary Trade Directory Entries Name: Pest & Vermin Control Location: Earham St, London, WC2H 9LD Classification: Pest & Vermin Control Status: Inactive Positional Accuracy: Manually positioned to the road within the address or location	A13SW (S)	269	-	530104 181093

Map ID	Details	Quadrant Reference (Compass Direction)	Estimated Distance From Site	Contact	NGR
104	Contemporary Trade Directory Entries Name: B1866 Location: Former 36, Earlham Street, London, WC2H 9LH Classification: Cycle Accessories, Manufacturers & Wholesalers Status: Active Positional Accuracy: Automatically positioned to the address	A13SW (S)	278	-	530112 181082
104	Contemporary Trade Directory Entries Name: Covent Garden Laminates Ltd Location: 25, Shelton Street, London, WC2H 9HW Classification: Lamination & Encapsulation Services Status: Inactive Positional Accuracy: Automatically positioned to the address	A8NW (S)	290	-	530122 181067
105	Contemporary Trade Directory Entries Name: Omece Distributions Ltd Location: 28, Denmark Street, London, WC2H 8NP Classification: Distribution Services Status: Inactive Positional Accuracy: Automatically positioned to the address	A13SW (SW)	251	-	529921 181292
105	Contemporary Trade Directory Entries Name: Limpio Office Solutions Location: 8, Flitcroft Street, London, WC2H 8DL Classification: Office Equipment Servicing & Maintenance Status: Inactive Positional Accuracy: Automatically positioned to the address	A13SW (SW)	271	-	529929 181233
105	Contemporary Trade Directory Entries Name: Quicksilver Location: 8, Flitcroft Street, London, WC2H 8DL Classification: Photographic Processors Status: Inactive Positional Accuracy: Automatically positioned to the address	A13SW (SW)	271	-	529929 181233
105	Contemporary Trade Directory Entries Name: Nightingale Guitars Location: 25, Denmark Street, London, WC2H 8NJ Classification: Musical Instrument - Manufacturers Status: Inactive Positional Accuracy: Automatically positioned to the address	A13SW (SW)	272	-	529901 181283
105	Contemporary Trade Directory Entries Name: Vocal Point Location: 25, Denmark Street, London, WC2H 8NJ Classification: Sound Equipment Systems Manufacturers Status: Inactive Positional Accuracy: Automatically positioned to the address	A13SW (SW)	272	-	529901 181283
105	Contemporary Trade Directory Entries Name: Philipp Dubreuille Guitars Location: 25, Denmark Street, London, WC2H 8NJ Classification: Musical Instrument - Manufacturers Status: Inactive Positional Accuracy: Manually positioned to the address or location	A13SW (SW)	272	-	529901 181283
105	Contemporary Trade Directory Entries Name: Black Rock Oil & Gas Plc Location: 5, Denmark Street, London, WC2H 8LU Classification: Oil & Gas Exploration Supplies & Services Status: Inactive Positional Accuracy: Automatically positioned to the address	A13SW (SW)	283	-	529912 181240
105	Contemporary Trade Directory Entries Name: The Lab (Qe6) Ltd Location: 6, Denmark Street, London, WC2H 8LX Classification: Photographic Processors Status: Inactive Positional Accuracy: Automatically positioned to the address	A13SW (SW)	293	-	529897 181248
105	Contemporary Trade Directory Entries Name: The Lynx Lab.Com Location: 6, Denmark Street, London, WC2H 8LX Classification: Photo & Digital Imaging Bureaus Status: Inactive Positional Accuracy: Manually positioned to the address or location	A13SW (SW)	293	-	529897 181248
105	Contemporary Trade Directory Entries Name: Bresh Printers (Soho) Location: 6, Denmark Street, London, WC2H 8LX Classification: Printers Status: Inactive Positional Accuracy: Automatically positioned to the address	A13SW (SW)	293	-	529897 181248

Map ID	Details	Quadrant Reference (Compass Direction)	Estimated Distance From Site	Contact	NGR
105	Contemporary Trade Directory Entries Name: L & P J Litho Ltd Location: 6, Denmark Street, London, WC2H 8LX Classification: Printers Status: Inactive Positional Accuracy: Automatically positioned to the address	A13SW (SW)	293	-	529897 181248
105	Contemporary Trade Directory Entries Name: Devtank Location: 6, Denmark Street, London, WC2H 8LX Classification: Photo & Digital Imaging Bureaus Status: Inactive Positional Accuracy: Automatically positioned to the address	A13SW (SW)	293	-	529897 181248
106	Contemporary Trade Directory Entries Name: Breakdown Hero Ltd Location: 90, Long Acre, London, WC2E 9RA Classification: Car Breakdown & Recovery Services Status: Active Positional Accuracy: Automatically positioned to the address	A13SE (SE)	255	-	530321 181141
106	Contemporary Trade Directory Entries Name: Independent Safes Location: 90, Long Acre, London, WC2E 9RZ Classification: Safes & Vaults - Suppliers & Installers Status: Active Positional Accuracy: Automatically positioned to the address	A13SE (SE)	255	-	530321 181141
106	Contemporary Trade Directory Entries Name: Scandia Location: 90, Long Acre, London, WC2E 9RZ Classification: Office Furniture & Equipment Status: Inactive Positional Accuracy: Manually positioned to the address or location	A13SE (SE)	255	-	530321 181141
106	Contemporary Trade Directory Entries Name: 24hr Scaffolder Location: 90, Long Acre, London, WC2E 9RZ Classification: Scaffolding & Work Platforms Status: Inactive Positional Accuracy: Automatically positioned to the address	A13SE (SE)	255	-	530321 181141
106	Contemporary Trade Directory Entries Name: Acro Scaffold Location: 90, Long Acre, London, WC2E 9RA Classification: Scaffolding & Work Platforms Status: Inactive Positional Accuracy: Manually positioned to the address or location	A13SE (SE)	255	-	530321 181141
106	Contemporary Trade Directory Entries Name: Beyond Cleaning Location: 90, Long Acre, London, WC2E 9RZ Classification: Commercial Cleaning Services Status: Inactive Positional Accuracy: Automatically positioned to the address	A13SE (SE)	255	-	530321 181141
106	Contemporary Trade Directory Entries Name: Optimus Print Solutions Location: 90, Long Acre, London, WC2E 9RZ Classification: Printers Status: Inactive Positional Accuracy: Automatically positioned to the address	A13SE (SE)	255	-	530321 181141
106	Contemporary Trade Directory Entries Name: Office Cleaning Services Location: call centre, Long Acre, London, WC2E 9RZ Classification: Cleaning Services - Domestic Status: Inactive Positional Accuracy: Manually positioned to the road within the address or location	A13SE (SE)	286	-	530338 181114
107	Contemporary Trade Directory Entries Name: Artemide Gb Ltd Location: 106, Great Russell Street, London, WC1B 3NB Classification: Lighting Manufacturers Status: Active Positional Accuracy: Automatically positioned to the address	A13NW (W)	255	-	529902 181510
107	Contemporary Trade Directory Entries Name: 1 Call Scaffolding Location: 12, Adeline Place, London, WC1B 3AJ Classification: Scaffolding & Work Platforms Status: Inactive Positional Accuracy: Manually positioned to the address or location	A13NW (W)	290	-	529872 181529

Map ID	Details	Quadrant Reference (Compass Direction)	Estimated Distance From Site	Contact	NGR
108	Contemporary Trade Directory Entries Name: Mitsubishi Electric Europe Bv Location: Centre Point, 103, New Oxford Street, London, WC1A 1EB Classification: Electrical Goods - Manufacturers & Wholesalers Status: Inactive Positional Accuracy: Automatically positioned to the address	A13SW (W)	257	-	529886 181366
108	Contemporary Trade Directory Entries Name: S R Pharma Location: Centre Point, 103, New Oxford Street, London, WC1A 1DD Classification: Pharmaceutical Manufacturers & Distributors Status: Inactive Positional Accuracy: Automatically positioned to the address	A13SW (W)	257	-	529886 181366
109	Contemporary Trade Directory Entries Name: Cardtoons Ltd Location: 6, Southampton Place, London, WC1A 2DB Classification: Greeting Card Publishers & Wholesalers Status: Inactive Positional Accuracy: Automatically positioned to the address	A13NE (NE)	265	-	530427 181578
109	Contemporary Trade Directory Entries Name: Nyota Minerals Uk Ltd Location: 5, Sicilian Avenue, London, WC1A 2QH Classification: Metals - Mining Status: Inactive Positional Accuracy: Automatically positioned to the address	A13NE (NE)	299	-	530446 181612
109	Contemporary Trade Directory Entries Name: Sky Photographic Services Ltd Location: 17-23, Southampton Row, London, WC1B 5HA Classification: Photographic Processors Status: Inactive Positional Accuracy: Automatically positioned to the address	A13NE (NE)	299	-	530446 181612
110	Contemporary Trade Directory Entries Name: Letchworth'S Location: Freemasons Hall, 60, Great Queen Street, London, WC2B 5AZ Classification: Plastics - Raw Materials Status: Active Positional Accuracy: Automatically positioned to the address	A13SE (SE)	273	-	530469 181255
111	Contemporary Trade Directory Entries Name: Mysynergy Ltd Location: New Connaught Rooms, 61-63, Great Queen Street, London, WC2B 5DA Classification: Cleaning Services - Commercial Status: Inactive Positional Accuracy: Automatically positioned to the address	A13SE (E)	284	-	530499 181301
111	Contemporary Trade Directory Entries Name: Mysynergy Location: New Connaught Rooms, 61-63, Great Queen Street, London, WC2B 5DA Classification: Commercial Cleaning Services Status: Inactive Positional Accuracy: Automatically positioned to the address	A13SE (E)	284	-	530499 181301
112	Contemporary Trade Directory Entries Name: The Bath Press Location: 22, Bloomsbury Square, London, WC1A 2NS Classification: Printers Status: Inactive Positional Accuracy: Automatically positioned to the address	A13NE (N)	287	-	530281 181728
112	Contemporary Trade Directory Entries Name: C P I Location: 22, Bloomsbury Square, London, WC1A 2NS Classification: Printers Status: Inactive Positional Accuracy: Manually positioned to the address or location	A13NE (N)	287	-	530281 181728
113	Contemporary Trade Directory Entries Name: A To Z Accessories Ltd Location: 9, Great Russell Street, London, WC1B 3NH Classification: Electronic Component Manufacturers & Distributors Status: Inactive Positional Accuracy: Automatically positioned to the address	A13NW (W)	290	-	529853 181463
113	Contemporary Trade Directory Entries Name: City Telephones Location: 9, Great Russell Street, London, WC1B 3NH Classification: Telecommunications Equipment & Systems Status: Inactive Positional Accuracy: Automatically positioned to the address	A13NW (W)	290	-	529853 181463

Map ID	Details	Quadrant Reference (Compass Direction)	Estimated Distance From Site	Contact	NGR
113	Contemporary Trade Directory Entries Name: Aur Telephone Location: 260, Tottenham Court Road, London, W1T 7RF Classification: Telecommunications Equipment & Systems Status: Inactive Positional Accuracy: Automatically positioned to the address	A12NE (W)	332	-	529815 181491
114	Contemporary Trade Directory Entries Name: Lightbox Creative Services Ltd Location: 141-143, Drury Lane, London, WC2B 5TB Classification: Printers Status: Inactive Positional Accuracy: Automatically positioned to the address	A13SE (SE)	298	-	530455 181187
115	Contemporary Trade Directory Entries Name: Elle Publishing Ltd Location: Covden House, 7a, Langley Street, London, WC2H 9JA Classification: Greeting Card Publishers & Wholesalers Status: Inactive Positional Accuracy: Automatically positioned to the address	A8NE (S)	300	-	530195 181054
115	Contemporary Trade Directory Entries Name: Positive Retailing Ltd Location: Covden House, 7a, Langley Street, London, WC2H 9JA Classification: Cash Registers & Check-Out Equipment Status: Inactive Positional Accuracy: Automatically positioned to the address	A8NE (S)	300	-	530195 181054
115	Contemporary Trade Directory Entries Name: Jonathan Goose Marketing Ltd Location: Covden House, 7a, Langley Street, London, WC2H 9JA Classification: Door Manufacturers - Industrial Status: Inactive Positional Accuracy: Manually positioned to the address or location	A8NE (S)	300	-	530195 181054
115	Contemporary Trade Directory Entries Name: J G M Location: Covden House, 7a, Langley Street, London, WC2H 9JA Classification: Door Manufacturers - Industrial Status: Inactive Positional Accuracy: Manually positioned to the address or location	A8NE (S)	300	-	530195 181054
116	Contemporary Trade Directory Entries Name: Home Sweet Home Location: 45, Monmouth Street, London, WC2H 9DG Classification: Catering Equipment Status: Active Positional Accuracy: Automatically positioned to the address	A8NW (S)	304	-	530071 181066
116	Contemporary Trade Directory Entries Name: Lightning Photo Graphics Ltd Location: 11-13, Shelton Street, London, WC2H 9JN Classification: Copying & Duplicating Services Status: Inactive Positional Accuracy: Automatically positioned to the address	A8NW (S)	343	-	530080 181023
116	Contemporary Trade Directory Entries Name: Seven Dials Dry Cleaners Location: 11, Shelton Street, London, WC2H 9JN Classification: Dry Cleaners Status: Active Positional Accuracy: Automatically positioned to the address	A8NW (S)	343	-	530080 181023
116	Contemporary Trade Directory Entries Name: Bracher Ermden Retail Ltd Location: 46, Monmouth Street, London, WC2H 9LE Classification: Bags, Belts & Accessories - Manufacturers & Suppliers Status: Inactive Positional Accuracy: Automatically positioned to the address	A8NW (S)	350	-	530046 181027
117	Contemporary Trade Directory Entries Name: B & B Optical Ltd Location: 5, Southampton Row, London, WC1B 5HA Classification: Optical Goods - Manufacturers Status: Inactive Positional Accuracy: Manually positioned to the address or location	A13NE (NE)	305	-	530480 181560
118	Contemporary Trade Directory Entries Name: Garment Printing Location: 11-13, Broad Court, London, WC2B 5PY Classification: T-Shirts Status: Inactive Positional Accuracy: Manually positioned to the address or location	A13SE (SE)	307	-	530381 181113

Map ID	Details	Quadrant Reference (Compass Direction)	Estimated Distance From Site	Contact	NGR
119	Contemporary Trade Directory Entries Name: Dry Cleaning Direct Location: 111, Kingsway, London, WC2B 6PP Classification: Dry Cleaners Status: Inactive Positional Accuracy: Automatically positioned to the address	A14NW (E)	308	-	530530 181425
119	Contemporary Trade Directory Entries Name: Dry Cleaning Direct Location: 111, Kingsway, London, WC2B 6PP Classification: Dry Cleaners Status: Inactive Positional Accuracy: Manually positioned to the address or location	A14NW (E)	308	-	530530 181425
119	Contemporary Trade Directory Entries Name: The Color Co Location: 105-107, Kingsway, London, WC2B 6QY Classification: Copying & Duplicating Services Status: Inactive Positional Accuracy: Automatically positioned to the address	A14SW (E)	312	-	530536 181393
120	Contemporary Trade Directory Entries Name: Location House Location: Victoria House Bloomsbury Square, Southampton Row, London, WC1B 4DA Classification: Catering Equipment Status: Active Positional Accuracy: Automatically positioned to the address	A13NE (NE)	318	-	530387 181703
120	Contemporary Trade Directory Entries Name: The Bloomsbury Ballroom Location: Victoria House, 37-63, Southampton Row, London, WC1B 4DA Classification: Catering Equipment Status: Active Positional Accuracy: Automatically positioned to the address	A13NE (NE)	319	-	530388 181703
120	Contemporary Trade Directory Entries Name: Snappy Snaps Location: 6, Victoria Colonnade, Southampton Row, London, WC1B 5HP Classification: Photographic Processors Status: Inactive Positional Accuracy: Automatically positioned to the address	A13NE (NE)	319	-	530388 181703
120	Contemporary Trade Directory Entries Name: Buck & Ryan Ltd Location: Victoria House, Southampton Row, London, WC1B 4DA Classification: Hardware Status: Inactive Positional Accuracy: Automatically positioned to the address	A13NE (NE)	319	-	530388 181703
120	Contemporary Trade Directory Entries Name: Sinclair Knight Merz (Europe) Ltd Location: Victoria House, Southampton Row, London, WC1B 4DA Classification: Engineers - General Status: Inactive Positional Accuracy: Manually positioned to the address or location	A13NE (NE)	319	-	530388 181703
121	Contemporary Trade Directory Entries Name: Mipow Uk Ltd Location: 31, Southampton Row, London, WC1B 5HJ Classification: Electronic Component Manufacturers & Distributors Status: Inactive Positional Accuracy: Automatically positioned to the address	A13NE (NE)	324	-	530452 181648
121	Contemporary Trade Directory Entries Name: Smartline Location: 8, Sicilian Avenue, London, WC1A 2QD Classification: Dry Cleaners Status: Inactive Positional Accuracy: Automatically positioned to the address	A13NE (NE)	324	-	530452 181648
121	Contemporary Trade Directory Entries Name: Smartline Collections Location: 8, Sicilian Avenue, London, WC1A 2QD Classification: Dry Cleaners Status: Inactive Positional Accuracy: Automatically positioned to the address	A13NE (NE)	324	-	530452 181648
121	Contemporary Trade Directory Entries Name: Ciccone Location: 12, Sicilian Avenue, London, WC1A 2QD Classification: Shirt Makers Status: Inactive Positional Accuracy: Automatically positioned to the address	A13NE (NE)	324	-	530452 181648

Map ID	Details	Quadrant Reference (Compass Direction)	Estimated Distance From Site	Contact	NGR
122	Contemporary Trade Directory Entries Name: Prestige De Limoges Ltd Location: 46, Bedford Square, London, WC1B 3DP Classification: Tableware Status: Inactive Positional Accuracy: Manually positioned to the address or location	A13NW (NW)	325	-	529875 181604
123	Contemporary Trade Directory Entries Name: F W Collins & Son Location: 14, Earlham Street, London, WC2H 9LN Classification: Hardware Status: Inactive Positional Accuracy: Automatically positioned to the address	A8NW (SW)	334	-	530009 181062
124	Contemporary Trade Directory Entries Name: Chinacraft Catering Group Ltd Location: 121, Shaftesbury Avenue, London, WC2H 8AD Classification: Catering Equipment Status: Inactive Positional Accuracy: Automatically positioned to the address	A13SW (SW)	339	-	529939 181106
124	Contemporary Trade Directory Entries Name: Nisbets Location: 121, Shaftesbury Avenue, London, WC2H 8AD Classification: Catering Equipment Status: Active Positional Accuracy: Automatically positioned to the address	A13SW (SW)	339	-	529939 181106
124	Contemporary Trade Directory Entries Name: Pages Catering Location: 121, Shaftesbury Avenue, London, WC2H 8AD Classification: Catering Equipment Status: Inactive Positional Accuracy: Manually positioned to the address or location	A13SW (SW)	339	-	529939 181106
124	Contemporary Trade Directory Entries Name: Valentino Dry Cleaners Location: Unit 5, 125, Shaftesbury Avenue, London, WC2H 8AD Classification: Dry Cleaners Status: Active Positional Accuracy: Automatically positioned to the address	A13SW (SW)	340	-	529939 181106
125	Contemporary Trade Directory Entries Name: Bennets Location: 77, Kingsway, London, WC2B 6ST Classification: Electrical Goods Sales, Manufacturers & Wholesalers Status: Inactive Positional Accuracy: Automatically positioned to the address	A14SW (E)	344	-	530566 181332
125	Contemporary Trade Directory Entries Name: Mitsubishi Heavy Industries Ltd Location: International Buildings, 71, Kingsway, London, WC2B 6ST Classification: Machinery - Industrial & Commercial Status: Active Positional Accuracy: Automatically positioned to the address	A14SW (E)	354	-	530574 181317
125	Contemporary Trade Directory Entries Name: Smartline Location: 73, Kingsway, London, WC2B 6SR Classification: Dry Cleaners Status: Inactive Positional Accuracy: Automatically positioned to the address	A14SW (E)	354	-	530574 181317
125	Contemporary Trade Directory Entries Name: Smart Line Location: 73, Kingsway, LONDON, WC2B 6SR Classification: Dry Cleaners Status: Inactive Positional Accuracy: Automatically positioned to the address	A14SW (E)	354	-	530574 181317
125	Contemporary Trade Directory Entries Name: Danka Uk Plc Location: 65, Kingsway, London, WC2B 6QT Classification: Photocopiers Status: Inactive Positional Accuracy: Automatically positioned to the address	A14SW (E)	371	-	530582 181277
126	Contemporary Trade Directory Entries Name: Scribbler Cards Location: 50a, Long Acre, London, WC2E 9JR Classification: Greeting Card Publishers & Wholesalers Status: Inactive Positional Accuracy: Automatically positioned to the address	A8NE (S)	345	-	530290 181029

Map ID	Details	Quadrant Reference (Compass Direction)	Estimated Distance From Site	Contact	NGR
126	Contemporary Trade Directory Entries Name: Voucherbag.Com Location: 50, Long Acre, London, WC2E 9JR Classification: Distribution Services Status: Inactive Positional Accuracy: Automatically positioned to the address	A8NE (S)	345	-	530290 181029
127	Contemporary Trade Directory Entries Name: A1 Digital Printing Location: 10, Mercer Street, London, WC2H 9QE Classification: Printers Status: Inactive Positional Accuracy: Automatically positioned to the address	A8NW (S)	355	-	530150 180999
127	Contemporary Trade Directory Entries Name: Magic T-Shirts Location: 10, Mercer Street, London, WC2H 9QE Classification: T-Shirts Status: Inactive Positional Accuracy: Automatically positioned to the address	A8NW (S)	355	-	530150 180999
127	Contemporary Trade Directory Entries Name: Dustbusters Uk Ltd Location: 126, Long Acre, London, WC2E 9PE Classification: Cleaning Services - Commercial Status: Inactive Positional Accuracy: Manually positioned to the address or location	A8NW (S)	390	-	530155 180964
128	Contemporary Trade Directory Entries Name: Maxim Computer Graphics Ltd Location: 12, Sutton Row, London, W1D 4AD Classification: Printers Status: Inactive Positional Accuracy: Automatically positioned to the address	A12SE (W)	355	-	529808 181286
129	Contemporary Trade Directory Entries Name: A Total Kleaning Service Location: Oxford House,9-15 Oxford St, London, W1D 2DG Classification: Commercial Cleaning Services Status: Inactive Positional Accuracy: Manually positioned to the address or location	A12SE (W)	358	-	529786 181354
129	Contemporary Trade Directory Entries Name: Oriental Enterprises Location: 17, Oxford Street, London, W1D 2DJ Classification: Electronic Equipment - Manufacturers & Assemblers Status: Inactive Positional Accuracy: Automatically positioned to the address	A12SE (W)	370	-	529774 181354
130	Contemporary Trade Directory Entries Name: Datawind Location: 3, Bloomsbury Place, London, WC1A 2QL Classification: Electronic Equipment - Manufacturers & Assemblers Status: Inactive Positional Accuracy: Manually positioned to the address or location	A18SE (NE)	360	-	530350 181778
130	Contemporary Trade Directory Entries Name: Dagwood Location: 4, Bloomsbury Place, London, WC1A 2QA Classification: Printers - Glass, Metal, Plastics Etc. Status: Inactive Positional Accuracy: Automatically positioned to the address	A18SE (NE)	369	-	530357 181784
131	Contemporary Trade Directory Entries Name: Blue Pod Media Location: Kingsbourne House, High Holborn, London, WC1V 7DA Classification: Turbine Manufacturers Status: Inactive Positional Accuracy: Automatically positioned to the address	A14NW (E)	361	-	530558 181516
131	Contemporary Trade Directory Entries Name: London Specialist Dry Cleaners Location: 229, High Holborn, London, WC1V 7EG Classification: Dry Cleaners Status: Active Positional Accuracy: Automatically positioned to the address	A14NW (E)	361	-	530558 181516
131	Contemporary Trade Directory Entries Name: E C Tel (2000) Uk Ltd Location: Africa House, 64-78, Kingsway, London, WC2B 6BG Classification: Telecommunications Equipment & Systems Status: Inactive Positional Accuracy: Automatically positioned to the address	A14NW (E)	370	-	530581 181474

Map ID	Details	Quadrant Reference (Compass Direction)	Estimated Distance From Site	Contact	NGR
131	Contemporary Trade Directory Entries Name: Cleaning Services (Holborn) Location: 14, Gate Street, London, WC2A 3HP Classification: Cleaning Services - Domestic Status: Inactive Positional Accuracy: Automatically positioned to the address	A14NW (E)	386	-	530592 181495
131	Contemporary Trade Directory Entries Name: Scribbler Holdings Location: 236, High Holborn, London, WC1V 7DN Classification: Greeting Card Publishers & Wholesalers Status: Inactive Positional Accuracy: Automatically positioned to the address	A14NW (E)	396	-	530595 181519
132	Contemporary Trade Directory Entries Name: Super 8 Rushes Location: 1-6, Falconberg Court, London, W1D 3AB Classification: Photographic Processors Status: Inactive Positional Accuracy: Manually positioned to the address or location	A12SE (W)	364	-	529783 181338
132	Contemporary Trade Directory Entries Name: Impero Ltd Location: 27, Oxford Street, London, W1D 2DP Classification: Leather Garments & Products Status: Inactive Positional Accuracy: Automatically positioned to the address	A12SE (W)	395	-	529749 181351
132	Contemporary Trade Directory Entries Name: Silicon Studios (London) Ltd Location: Knightway House, 20, Soho Square, London, W1D 3QW Classification: Computer Manufacturers Status: Inactive Positional Accuracy: Manually positioned to the address or location	A12SE (W)	406	-	529748 181304
132	Contemporary Trade Directory Entries Name: Cleaners Soho Location: 19, Soho Square, London, W1D 3QN Classification: Cleaning Services - Domestic Status: Inactive Positional Accuracy: Automatically positioned to the address	A12SE (W)	415	-	529734 181324
132	Contemporary Trade Directory Entries Name: Pest & Vermin Control Service Location: Soho Sq, London, W1D 3QL Classification: Pest & Vermin Control Status: Inactive Positional Accuracy: Manually positioned to the road within the address or location	A12SE (W)	434	-	529726 181282
132	Contemporary Trade Directory Entries Name: 24hr Pest & Vermin Control Location: Callcentre, Soho Sq, London, W1D 3QL Classification: Pest & Vermin Control Status: Inactive Positional Accuracy: Manually positioned to the road within the address or location	A12SE (W)	436	-	529720 181295
133	Contemporary Trade Directory Entries Name: The Acoustic Room Location: 16, Manette Street, London, W1D 4AR Classification: Musical Instrument - Manufacturers Status: Inactive Positional Accuracy: Manually positioned to the address or location	A12SE (SW)	373	-	529828 181208
134	Contemporary Trade Directory Entries Name: Computer World Location: 257-258, Tottenham Court Road, London, W1T 7RE Classification: Computer Manufacturers Status: Inactive Positional Accuracy: Automatically positioned to the address	A12NE (W)	374	-	529778 181515
134	Contemporary Trade Directory Entries Name: James Pool & Sons Ltd Location: 1 Bedford Av, London, WC1B 3AS Classification: Printers Status: Inactive Positional Accuracy: Manually positioned to the address or location	A12NE (W)	374	-	529778 181514
134	Contemporary Trade Directory Entries Name: City Cell Location: 257-258, Tottenham Court Road, London, W1T 7RE Classification: Mobile Phone Accessories and Car Kits Status: Inactive Positional Accuracy: Manually positioned to the address or location	A12NE (W)	374	-	529778 181515

Map ID	Details	Quadrant Reference (Compass Direction)	Estimated Distance From Site	Contact	NGR
134	Contemporary Trade Directory Entries Name: A B M Electronics Location: 251, Tottenham Court Road, London, W1T 7RB Classification: Electronic Component Manufacturers & Distributors Status: Inactive Positional Accuracy: Automatically positioned to the address	A12NE (W)	393	-	529763 181528
134	Contemporary Trade Directory Entries Name: Phoenix Systems Location: 254-256, Tottenham Court Road, London, W1T 7RD Classification: Fax Machines Status: Inactive Positional Accuracy: Automatically positioned to the address	A12NE (W)	393	-	529763 181528
134	Contemporary Trade Directory Entries Name: Time Out Distribution Ltd Location: Universal House, 251, Tottenham Court Road, London, W1T 7AB Classification: Distribution Services Status: Inactive Positional Accuracy: Automatically positioned to the address	A12NE (W)	393	-	529763 181528
134	Contemporary Trade Directory Entries Name: Sonic (UK) Ltd Location: 254-256, Tottenham Court Road, London, W1T 7RD Classification: Photographic Equipment & Supplies - Wholesale Status: Inactive Positional Accuracy: Automatically positioned to the address	A12NE (W)	393	-	529763 181528
134	Contemporary Trade Directory Entries Name: Kamla Electronics Location: First Floor Flat, 251-256, Tottenham Court Road, London, W1T 7RL Classification: Electrical Goods Sales, Manufacturers & Wholesalers Status: Inactive Positional Accuracy: Automatically positioned to the address	A12NE (W)	393	-	529763 181528
134	Contemporary Trade Directory Entries Name: Techno Talks Location: 254-256, Tottenham Court Road, London, W1T 7RD Classification: Mobile Phone Accessories and Car Kits Status: Inactive Positional Accuracy: Automatically positioned to the address	A12NE (W)	393	-	529763 181528
134	Contemporary Trade Directory Entries Name: Ask Electronics Ltd Location: 248-250, Tottenham Court Road, London, W1T 7QZ Classification: Radio Communication Equipment Status: Inactive Positional Accuracy: Automatically positioned to the address	A12NE (W)	413	-	529749 181552
134	Contemporary Trade Directory Entries Name: Ask Location: 248-250, Tottenham Court Road, London, W1T 7QZ Classification: Electrical Goods Sales, Manufacturers & Wholesalers Status: Active Positional Accuracy: Automatically positioned to the address	A12NE (W)	413	-	529749 181552
134	Contemporary Trade Directory Entries Name: Shyamtronics Location: 246, Tottenham Court Road, London, W1T 7QU Classification: Electrical Goods Sales, Manufacturers & Wholesalers Status: Inactive Positional Accuracy: Automatically positioned to the address	A12NE (W)	448	-	529724 181583
134	Contemporary Trade Directory Entries Name: Marketforce (UK) Ltd Location: 247, Tottenham Court Road, London, W1T 7AU Classification: Distribution Services Status: Inactive Positional Accuracy: Automatically positioned to the address	A12NE (W)	448	-	529724 181583
134	Contemporary Trade Directory Entries Name: C & A Electronics Location: 243, Tottenham Court Road, London, W1T 7QS Classification: Telecommunications Equipment & Systems Status: Inactive Positional Accuracy: Manually positioned to the address or location	A12NE (W)	448	-	529724 181583
134	Contemporary Trade Directory Entries Name: Shasonic Location: 242, Tottenham Court Road, London, W1T 7QR Classification: Electrical Goods Sales, Manufacturers & Wholesalers Status: Inactive Positional Accuracy: Manually positioned to the address or location	A12NE (W)	448	-	529724 181583

Map ID	Details	Quadrant Reference (Compass Direction)	Estimated Distance From Site	Contact	NGR
134	Contemporary Trade Directory Entries Name: Sunrise Electronics Location: 242, Tottenham Court Road, London, W1T 7QR Classification: Telecommunications Equipment & Systems Status: Inactive Positional Accuracy: Manually positioned to the address or location	A12NE (W)	448	-	529724 181583
134	Contemporary Trade Directory Entries Name: Crossview Associates Location: 239-240, Tottenham Court Road, London, W1T 7QP Classification: Electrical Goods Sales, Manufacturers & Wholesalers Status: Inactive Positional Accuracy: Manually positioned to the address or location	A12NE (W)	448	-	529724 181583
134	Contemporary Trade Directory Entries Name: C & A Electronics Location: 237, Tottenham Court Road, London, W1T 7QW Classification: Fax Machines Status: Inactive Positional Accuracy: Automatically positioned to the address	A12NE (W)	448	-	529724 181583
134	Contemporary Trade Directory Entries Name: R I A Technologies Location: 243, Tottenham Court Road, London, W1T 7QS Classification: Electrical Goods Sales, Manufacturers & Wholesalers Status: Inactive Positional Accuracy: Manually positioned to the address or location	A12NE (W)	448	-	529724 181583
134	Contemporary Trade Directory Entries Name: Meritus Location: 239-240, Tottenham Court Road, London, W1T 7QP Classification: Computer Recycling & Disposal Status: Inactive Positional Accuracy: Manually positioned to the address or location	A12NE (W)	448	-	529724 181583
134	Contemporary Trade Directory Entries Name: Digitals Uk Location: 246, Tottenham Court Road, London, W1T 7QU Classification: Projection Screens - Mfrs & Suppliers Status: Inactive Positional Accuracy: Automatically positioned to the address	A12NE (W)	448	-	529724 181583
134	Contemporary Trade Directory Entries Name: Purelyplay Ltd Location: 239-240, Tottenham Court Road, London, W1T 7QP Classification: Electrical Goods Sales, Manufacturers & Wholesalers Status: Inactive Positional Accuracy: Manually positioned to the address or location	A12NE (W)	448	-	529724 181583
134	Contemporary Trade Directory Entries Name: Nk Electronics Location: 243, Tottenham Court Road, London, W1T 7QS Classification: Domestic Appliances - Servicing, Repairs & Parts Status: Inactive Positional Accuracy: Automatically positioned to the address	A12NE (W)	448	-	529724 181583
134	Contemporary Trade Directory Entries Name: Sohltech Location: 239-240, Tottenham Court Road, London, W1T 7QP Classification: Electrical Goods Sales, Manufacturers & Wholesalers Status: Inactive Positional Accuracy: Automatically positioned to the address	A12NE (W)	448	-	529724 181583
135	Contemporary Trade Directory Entries Name: Indigo Print Centre Location: Flat 1, Charter House, Crown Court, London, WC2B 5EX Classification: Printers Status: Inactive Positional Accuracy: Manually positioned to the address or location	A13SE (SE)	379	-	530483 181099
135	Contemporary Trade Directory Entries Name: Cogent International Location: Drury House, 34-43, Russell Street, London, WC2B 5HA Classification: Leather Garments & Products Status: Inactive Positional Accuracy: Automatically positioned to the address	A13SE (SE)	415	-	530516 181082
136	Contemporary Trade Directory Entries Name: A Z O Print Location: 44, Kingsway, London, WC2B 6EL Classification: Printers Status: Active Positional Accuracy: Automatically positioned to the address	A14SW (E)	382	-	530607 181364

Map ID	Details	Quadrant Reference (Compass Direction)	Estimated Distance From Site	Contact	NGR
136	Contemporary Trade Directory Entries Name: Azo Print Location: Ranstad Employment Services, 44-46, Kingsway, London, WC2B 6EL Classification: Printers Status: Inactive Positional Accuracy: Manually positioned to the address or location	A14SW (E)	382	-	530607 181364
137	Contemporary Trade Directory Entries Name: Oven Cleaning Holborn Location: 111, High Holborn, London, WC1V 6JJ Classification: Oven cleaning Status: Inactive Positional Accuracy: Automatically positioned to the address	A14NW (E)	387	-	530568 181560
138	Contemporary Trade Directory Entries Name: Chilly Pepper Hire Location: 45, Russell Square, London, WC1B 4JP Classification: Air Conditioning Equipment & Systems Status: Inactive Positional Accuracy: Automatically positioned to the address	A18SW (N)	390	-	530121 181843
138	Contemporary Trade Directory Entries Name: City Facilities Management Ltd Location: 45, Russell Square, London, WC1B 4JP Classification: Air Conditioning & Refrigeration Contractors Status: Inactive Positional Accuracy: Manually positioned to the address or location	A18SW (N)	390	-	530121 181843
139	Contemporary Trade Directory Entries Name: Medical Research Council Location: 1, Kemble Street, London, WC2B 4AN Classification: Medical & Dental Laboratories Status: Active Positional Accuracy: Automatically positioned to the address	A14SW (SE)	391	-	530581 181214
139	Contemporary Trade Directory Entries Name: L C R Location: 1, Kemble Street, London, WC2B 4AN Classification: Railways Status: Inactive Positional Accuracy: Automatically positioned to the address	A14SW (SE)	413	-	530587 181178
140	Contemporary Trade Directory Entries Name: A Man With A Van Location: 14, Tottenham Court Road, London, W1T 1JY Classification: Waste Disposal Services Status: Inactive Positional Accuracy: Manually positioned to the address or location	A12NE (W)	397	-	529745 181468
140	Contemporary Trade Directory Entries Name: Mavel Location: 14, Tottenham Court Road, London, W1T 1JY Classification: Builders' Merchants Status: Inactive Positional Accuracy: Manually positioned to the address or location	A12NE (W)	397	-	529745 181468
140	Contemporary Trade Directory Entries Name: Castle Printers London Ltd Location: 14, Hanway Place, London, W1T 1HD Classification: Printers Status: Inactive Positional Accuracy: Automatically positioned to the address	A12NE (W)	419	-	529721 181443
140	Contemporary Trade Directory Entries Name: Nena Fashion Group Location: 14, Hanway Place, London, W1T 1HD Classification: Clothing & Fabrics - Manufacturers Status: Inactive Positional Accuracy: Automatically positioned to the address	A12NE (W)	419	-	529721 181443
140	Contemporary Trade Directory Entries Name: Adlin Designs Location: 14, Hanway Place, London, W1T 1HD Classification: Clothing & Fabrics - Manufacturers Status: Inactive Positional Accuracy: Automatically positioned to the address	A12NE (W)	419	-	529721 181443
140	Contemporary Trade Directory Entries Name: Camera Care Location: 20, Hanway Street, London, W1T 1UG Classification: Photographic Equipment Repairs Status: Inactive Positional Accuracy: Automatically positioned to the address	A12NE (W)	430	-	529709 181431

Map ID	Details	Quadrant Reference (Compass Direction)	Estimated Distance From Site	Contact	NGR
141	Contemporary Trade Directory Entries Name: D L T Entertainment (Uk) Ltd Location: 10, Bedford Square, London, WC1B 3RA Classification: Television & Video Manufacturers & Wholesalers Status: Inactive Positional Accuracy: Automatically positioned to the address	A13NW (NW)	398	-	529890 181743
142	Contemporary Trade Directory Entries Name: Kall Kwik Location: 72, Southampton Row, London, WC1B 4AR Classification: Printers Status: Inactive Positional Accuracy: Automatically positioned to the address	A18SE (NE)	402	-	530412 181790
142	Contemporary Trade Directory Entries Name: The Firework Co Location: Flat 27, Falcon, Old Gloucester Street, London, WC1N 3AA Classification: Firework Technicians, Manufacturers & Distribution Status: Inactive Positional Accuracy: Automatically positioned to the address	A18SE (NE)	439	-	530452 181806
143	Contemporary Trade Directory Entries Name: Radley Location: 37, Floral Street, London, WC2E 9DJ Classification: Bags, Belts & Accessories - Manufacturers & Suppliers Status: Inactive Positional Accuracy: Manually positioned to the address or location	A8NE (S)	407	-	530242 180953
144	Contemporary Trade Directory Entries Name: Aurum Mining Location: 22, Soho Square, London, W1D 4NS Classification: Metals - Mining Status: Inactive Positional Accuracy: Automatically positioned to the address	A12SE (W)	407	-	529765 181255
145	Contemporary Trade Directory Entries Name: Molton Brown Emporium Location: 18, Russell Street, London, WC2B 5HP Classification: Cosmetic Manufacturers Status: Inactive Positional Accuracy: Automatically positioned to the address	A8NE (S)	409	-	530327 180975
145	Contemporary Trade Directory Entries Name: Crabtree & Evelyn Ltd Location: 30, James Street, London, WC2E 8PA Classification: Toiletries Status: Inactive Positional Accuracy: Automatically positioned to the address	A8NE (S)	426	-	530302 180948
145	Contemporary Trade Directory Entries Name: Village Leathers Location: 1, Tavistock Court, The Piazza, London, WC2E 8BD Classification: Bags, Belts & Accessories - Manufacturers & Suppliers Status: Active Positional Accuracy: Automatically positioned to the address	A8NE (S)	452	-	530292 180917
146	Contemporary Trade Directory Entries Name: Carribean Foods London Ltd Location: 7, Old Compton Street, London, W1D 5JE Classification: Food Products - Manufacturers Status: Inactive Positional Accuracy: Manually positioned to the address or location	A13SW (SW)	413	-	529871 181071
146	Contemporary Trade Directory Entries Name: Adonis Location: 12, Old Compton Street, London, W1D 4TQ Classification: Sports Equipment Manufacturers & Distributors Status: Inactive Positional Accuracy: Automatically positioned to the address	A13SW (SW)	418	-	529852 181085
146	Contemporary Trade Directory Entries Name: Great Australian Pie Co Ltd Location: 22, Greek Street, London, W1D 4DY Classification: Food Products - Manufacturers Status: Inactive Positional Accuracy: Manually positioned to the address or location	A12SE (SW)	447	-	529823 181074
147	Contemporary Trade Directory Entries Name: M Y Dna Health Location: Fifth Floor, 22, Long Acre, London, WC2E 9LY Classification: Laboratories Status: Active Positional Accuracy: Automatically positioned to the address	A8NW (S)	418	-	530181 180935

Map ID	Details	Quadrant Reference (Compass Direction)	Estimated Distance From Site	Contact	NGR
147	Contemporary Trade Directory Entries Name: Cleaning Oven Location: 138 Floral St, London, WC2E 9DG Classification: Cleaning Services - Domestic Status: Inactive Positional Accuracy: Manually positioned to the road within the address or location	A8NE (S)	427	-	530230 180930
147	Contemporary Trade Directory Entries Name: R Town Location: 17, Floral Street, London, WC2E 9DH Classification: Bags, Belts & Accessories - Manufacturers & Suppliers Status: Inactive Positional Accuracy: Automatically positioned to the address	A8NE (S)	449	-	530216 180907
147	Contemporary Trade Directory Entries Name: Shuttle Bridge Logistics Ltd Location: Room 112,25 Floral Street, London, WC2E 9DS Classification: Freight Forwarders Status: Inactive Positional Accuracy: Manually positioned within the geographical locality	A8NE (S)	474	-	530193 180880
148	Contemporary Trade Directory Entries Name: Associated British Foods Plc (Pensions) Location: 50-51, Russell Square, London, WC1B 4JU Classification: Food Products - Manufacturers Status: Inactive Positional Accuracy: Automatically positioned to the address	A18SW (N)	419	-	530161 181875
148	Contemporary Trade Directory Entries Name: Eupac Location: Russell Sq, London, WC1B 4JP Classification: Marine Electrical Services Status: Inactive Positional Accuracy: Manually positioned to the road within the address or location	A18SW (N)	427	-	530135 181881
149	Contemporary Trade Directory Entries Name: Noble Engineering Location: 31, Bedford Square, London, WC1B 3EF Classification: Engineering Machine Services Status: Inactive Positional Accuracy: Automatically positioned to the address	A12NE (NW)	429	-	529762 181619
150	Contemporary Trade Directory Entries Name: P Z Cussons Location: 14, Upper St. Martin's Lane, London, WC2H 9FB Classification: Cosmetic Manufacturers Status: Active Positional Accuracy: Automatically positioned to the address	A8NW (S)	431	-	530077 180933
150	Contemporary Trade Directory Entries Name: Asea Brown Boveri Ltd Location: 5, Upper St. Martin's Lane, London, WC2H 9EA Classification: Engineers - General Status: Inactive Positional Accuracy: Automatically positioned to the address	A8NW (S)	438	-	530037 180937
151	Contemporary Trade Directory Entries Name: Project Zoltar Ltd Location: 18, Greek Street, London, W1D 4DS Classification: T-Shirts Status: Inactive Positional Accuracy: Automatically positioned to the address	A12SE (SW)	431	-	529816 181111
151	Contemporary Trade Directory Entries Name: Baraka Post Production Location: 11, Greek Street, London, W1D 4DJ Classification: Television & Video Manufacturers & Wholesalers Status: Inactive Positional Accuracy: Automatically positioned to the address	A12SE (SW)	431	-	529791 181153
151	Contemporary Trade Directory Entries Name: Print Worx Location: 49 Greek Street, London, W1D 4EG Classification: Printers Status: Inactive Positional Accuracy: Automatically positioned to the address	A12SE (SW)	459	-	529783 181110
152	Contemporary Trade Directory Entries Name: Nitek Western Division Ltd Location: Queens House, 55-56, Lincoln's Inn Fields, London, WC2A 3LJ Classification: Oil Companies Status: Inactive Positional Accuracy: Manually positioned to the address or location	A14SW (E)	434	-	530653 181302

Map ID	Details	Quadrant Reference (Compass Direction)	Estimated Distance From Site	Contact	NGR
152	Contemporary Trade Directory Entries Name: Orthopedic Resources Location: Queens House, 55-56, Lincoln's Inn Fields, London, WC2A 3LJ Classification: Disability Equipment - Manufacturers & Suppliers Status: Inactive Positional Accuracy: Manually positioned to the address or location	A14SW (E)	435	-	530653 181302
153	Contemporary Trade Directory Entries Name: Libra Copy Shop Ltd Location: 20 Procter St, London, WC1V 6NX Classification: Copying & Duplicating Services Status: Inactive Positional Accuracy: Manually positioned to the address or location	A14NW (NE)	438	-	530610 181592
153	Contemporary Trade Directory Entries Name: Industrial & Commercial Gas Location: Templar House, 81-87, High Holborn, London, WC1V 6NU Classification: Gas Suppliers Status: Inactive Positional Accuracy: Automatically positioned to the address	A14NW (NE)	439	-	530611 181592
153	Contemporary Trade Directory Entries Name: Express Digital Photos Location: 8, Procter Street, London, WC1V 6NX Classification: Photographic Processors Status: Inactive Positional Accuracy: Automatically positioned to the address	A14NW (NE)	439	-	530611 181592
153	Contemporary Trade Directory Entries Name: Wjj Waste Ltd Location: 1A, Benin House, Procter St, London, WC1V 6NZ Classification: Waste Disposal Services Status: Inactive Positional Accuracy: Manually positioned to the address or location	A14NW (NE)	442	-	530597 181634
153	Contemporary Trade Directory Entries Name: Future Tech Waste Management Location: Flat E, Benin House, Procter Street, London, WC1V 6NZ Classification: Waste Merchants Status: Inactive Positional Accuracy: Automatically positioned to the address	A14NW (NE)	443	-	530597 181634
154	Contemporary Trade Directory Entries Name: Amalgamated Chemicals (Uk) Ltd Location: Sussex House, 143, Long Acre, London, WC2E 9AD Classification: Chemicals - Distributors & Wholesalers Status: Inactive Positional Accuracy: Automatically positioned to the address	A8NW (S)	439	-	530086 180923
155	Contemporary Trade Directory Entries Name: Fumol Chemicals Location: 17, Bedford Square, London, WC1B 3JA Classification: Chemical Manufacturers Status: Inactive Positional Accuracy: Automatically positioned to the address	A12NE (NW)	443	-	529812 181723
155	Contemporary Trade Directory Entries Name: Washington E & C Ltd Location: 20 Bedford Sq, London, WC1B 3HH Classification: Engineering Services Status: Inactive Positional Accuracy: Manually positioned to the address or location	A12NE (NW)	452	-	529790 181708
155	Contemporary Trade Directory Entries Name: U R S Washington Decision Location: 20, Bedford Square, London, WC1B 3HH Classification: Engineering Services Status: Inactive Positional Accuracy: Automatically positioned to the address	A12NE (NW)	452	-	529791 181708
155	Contemporary Trade Directory Entries Name: Energy Markets International Location: Chenies House, 21, Bedford Square, London, WC1B 3HH Classification: Oil & Gas Exploration Supplies & Services Status: Inactive Positional Accuracy: Automatically positioned to the address	A12NE (NW)	455	-	529783 181703
155	Contemporary Trade Directory Entries Name: Aminex Location: 7 Gower st, London, WC1E 6HA Classification: Oil & Gas Exploration Supplies & Services Status: Inactive Positional Accuracy: Manually positioned to the address or location	A17SE (NW)	467	-	529820 181770

Map ID	Details	Quadrant Reference (Compass Direction)	Estimated Distance From Site	Contact	NGR
156	Contemporary Trade Directory Entries Name: Gillsbrook F M Services Ltd Location: Monomark House, 27, Old Gloucester Street, London, WC1N 3AX Classification: Cleaning Services - Domestic Status: Active Positional Accuracy: Automatically positioned to the address	A18SE (NE)	444	-	530379 181857
156	Contemporary Trade Directory Entries Name: The London Gasworks Location: Monomark House, 27, Old Gloucester Street, London, WC1N 3AX Classification: Engineers - General Status: Active Positional Accuracy: Automatically positioned to the address	A18SE (NE)	444	-	530379 181857
156	Contemporary Trade Directory Entries Name: Uk Water Softeners Location: Monomark House, 27, Old Gloucester Street, London, WC1N 3AX Classification: Water Softeners Status: Active Positional Accuracy: Automatically positioned to the address	A18SE (NE)	444	-	530379 181857
156	Contemporary Trade Directory Entries Name: Metropark Location: Monomark House, 27, Old Gloucester Street, London, WC1N 3AX Classification: Car Painters & Sprayers Status: Inactive Positional Accuracy: Automatically positioned to the address	A18SE (NE)	444	-	530379 181857
156	Contemporary Trade Directory Entries Name: Proper House Cleaning Ltd Location: Monomark House, 27, Old Gloucester Street, London, WC1N 3AX Classification: Cleaning Services - Domestic Status: Active Positional Accuracy: Automatically positioned to the address	A18SE (NE)	444	-	530379 181857
156	Contemporary Trade Directory Entries Name: At Your Disposal Location: Monomark House, 27, Old Gloucester Street, London, WC1N 3AF Classification: Recycling Services Status: Inactive Positional Accuracy: Automatically positioned to the address	A18SE (NE)	444	-	530379 181857
156	Contemporary Trade Directory Entries Name: Wrong Fuel Solution Location: Monomark House, 27, Old Gloucester Street, London, WC1N 3AX Classification: Garage Services Status: Active Positional Accuracy: Automatically positioned to the address	A18SE (NE)	444	-	530379 181857
156	Contemporary Trade Directory Entries Name: Fine Time Watches Ltd Location: Monomark House, 27, Old Gloucester Street, London, WC1N 3AX Classification: Clocks & Watches - Manufacturers & Wholesalers Status: Inactive Positional Accuracy: Automatically positioned to the address	A18SE (NE)	444	-	530379 181857
156	Contemporary Trade Directory Entries Name: R S F Holdings Ltd Location: Monomark House, 27, Old Gloucester Street, London, WC1N 3AX Classification: Road Haulage Services Status: Inactive Positional Accuracy: Automatically positioned to the address	A18SE (NE)	444	-	530379 181857
156	Contemporary Trade Directory Entries Name: M J Cleaning Services London Location: Monomark House, 27, Old Gloucester Street, London, WC1N 3AX Classification: Commercial Cleaning Services Status: Inactive Positional Accuracy: Automatically positioned to the address	A18SE (NE)	444	-	530379 181857
156	Contemporary Trade Directory Entries Name: Express Installers Location: London, Wc1n 3ax Classification: Cinema Equipment Status: Active Positional Accuracy: Manually positioned within the geographical locality	A18SE (NE)	444	-	530379 181857
156	Contemporary Trade Directory Entries Name: Blitz It Location: Monomark House, 27, Old Gloucester Street, London, WC1N 3AX Classification: Commercial Cleaning Services Status: Inactive Positional Accuracy: Automatically positioned to the address	A18SE (NE)	444	-	530379 181857

Map ID	Details	Quadrant Reference (Compass Direction)	Estimated Distance From Site	Contact	NGR
156	Contemporary Trade Directory Entries Name: Medici Scientific Ltd Location: Monomark House, 27, Old Gloucester Street, London, WC1N 3AX Classification: Scientific Apparatus & Instruments - Manufacturers Status: Active Positional Accuracy: Automatically positioned to the address	A18SE (NE)	444	-	530379 181857
156	Contemporary Trade Directory Entries Name: Visual Cleaning Services Location: Monomark House, 27, Old Gloucester Street, London, WC1N 3AX Classification: Commercial Cleaning Services Status: Inactive Positional Accuracy: Manually positioned to the address or location	A18SE (NE)	445	-	530380 181857
156	Contemporary Trade Directory Entries Name: I B P Automation Ltd Location: Monomark House, 27, Old Gloucester Street, London, WC1N 3AX Classification: Electrical Goods Sales, Manufacturers & Wholesalers Status: Active Positional Accuracy: Manually positioned to the address or location	A18SE (NE)	445	-	530380 181857
156	Contemporary Trade Directory Entries Name: G P Systems Ltd Location: Monomark House, 27, Old Gloucester Street, London, WC1N 3AX Classification: Window Film Manufacturers and Dealers Status: Inactive Positional Accuracy: Manually positioned to the address or location	A18SE (NE)	445	-	530380 181857
156	Contemporary Trade Directory Entries Name: A S L Breakdown Assist Location: Monomark House, 27, Old Gloucester Street, London, WC1N 3AX Classification: Car Breakdown & Recovery Services Status: Inactive Positional Accuracy: Manually positioned to the address or location	A18SE (NE)	445	-	530380 181857
156	Contemporary Trade Directory Entries Name: Simply Print Location: 27 Old Gloucester Street, London, WC1N 3AX Classification: Printers Status: Inactive Positional Accuracy: Manually positioned to the address or location	A18SE (NE)	463	-	530387 181874
156	Contemporary Trade Directory Entries Name: London Serenity Location: 27 Old Gloucester Street, London, WC1N 3AX Classification: Television & Video Manufacturers & Wholesalers Status: Inactive Positional Accuracy: Manually positioned to the address or location	A18SE (NE)	463	-	530387 181874
156	Contemporary Trade Directory Entries Name: Thames Water Meter Company Location: Monomark House, 27 Old Gloucester Street, London, WC1N 3AX Classification: Meter Manufacturers & Suppliers Status: Inactive Positional Accuracy: Manually positioned to the address or location	A18SE (NE)	463	-	530387 181874
156	Contemporary Trade Directory Entries Name: Indent Uk Trading Ltd Location: Monomark House, 27, Old Gloucester Street, London, WC1N 3AF Classification: Builders' Tools & Equipment Manufacturers Status: Inactive Positional Accuracy: Automatically positioned to the address	A18SE (NE)	463	-	530387 181874
156	Contemporary Trade Directory Entries Name: A Commercial Waste Ltd Location: Old Gloucester Street, London, WC1N 3AX Classification: Waste Disposal Services Status: Active Positional Accuracy: Manually positioned within the geographical locality	A18SE (NE)	463	-	530387 181874
156	Contemporary Trade Directory Entries Name: N A H Location: Monomark House, 27, Old Gloucester Street, London, WC1N 3AX Classification: Distribution Services Status: Inactive Positional Accuracy: Automatically positioned to the address	A18SE (NE)	463	-	530387 181874
156	Contemporary Trade Directory Entries Name: Scotfax Location: Monomark House, 27, Old Gloucester Street, London, WC1N 3AF Classification: Photocopiers Status: Active Positional Accuracy: Automatically positioned to the address	A18SE (NE)	463	-	530387 181874

Map ID	Details	Quadrant Reference (Compass Direction)	Estimated Distance From Site	Contact	NGR
156	Contemporary Trade Directory Entries Name: Blitz It Location: Monomark House, 27, Old Gloucester Street, London, WC1N 3AF Classification: Commercial Cleaning Services Status: Inactive Positional Accuracy: Automatically positioned to the address	A18SE (NE)	463	-	530387 181874
156	Contemporary Trade Directory Entries Name: Euro Freight Forwarders Location: 27, Old Gloucester Street, London, WC1N 3AF Classification: Freight Forwarders Status: Inactive Positional Accuracy: Automatically positioned to the address	A18SE (NE)	463	-	530387 181874
156	Contemporary Trade Directory Entries Name: Aquarama Ltd Location: Ground Floor Flat, 27, Old Gloucester Street, London, WC1N 3AF Classification: Boilers - Servicing, Replacements & Repairs Status: Inactive Positional Accuracy: Automatically positioned to the address	A18SE (NE)	463	-	530387 181874
156	Contemporary Trade Directory Entries Name: Damp Direct Ltd Location: 27, Old Gloucester Street, London, WC1N 3AF Classification: Damp & Dry Rot Control Status: Inactive Positional Accuracy: Automatically positioned to the address	A18SE (NE)	463	-	530387 181874
156	Contemporary Trade Directory Entries Name: Standard Office Cleaning Uk Ltd Location: 27, Old Gloucester Street, London, WC1N 3AF Classification: Commercial Cleaning Services Status: Inactive Positional Accuracy: Manually positioned to the address or location	A18SE (NE)	463	-	530387 181874
156	Contemporary Trade Directory Entries Name: Stonegate Cleaning Location: Ground Floor Flat, 27, Old Gloucester Street, London, WC1N 3AF Classification: Commercial Cleaning Services Status: Active Positional Accuracy: Automatically positioned to the address	A18SE (NE)	463	-	530387 181874
156	Contemporary Trade Directory Entries Name: Fresh Up Cleaning Location: Flat 1-4, 27, Old Gloucester Street, London, WC1N 3AF Classification: Cleaning Services - Domestic Status: Inactive Positional Accuracy: Automatically positioned to the address	A18SE (NE)	463	-	530387 181874
156	Contemporary Trade Directory Entries Name: Imperial Cleaning Co Location: 27 Old Gloucester Street, London, WC1N 3AF Classification: Cleaning Services - Domestic Status: Inactive Positional Accuracy: Manually positioned to the address or location	A18SE (NE)	463	-	530387 181874
156	Contemporary Trade Directory Entries Name: Autotrade-It Location: 27 Old Gloucester St, London, WC1N 3AF Classification: Car Dealers Status: Inactive Positional Accuracy: Automatically positioned to the address	A18SE (NE)	463	-	530387 181874
157	Contemporary Trade Directory Entries Name: Upm Kymmene Uk Ltd Location: Amadeus House, 27b, Floral Street, LONDON, WC2E 9DP Classification: Paper & Cardboard Products & Packaging - Manufacturers Status: Active Positional Accuracy: Automatically positioned to the address	A8NW (S)	451	-	530154 180903
158	Contemporary Trade Directory Entries Name: Shasonic Location: 20-21, Tottenham Court Road, London, W1T 1BW Classification: Electrical Goods Sales, Manufacturers & Wholesalers Status: Inactive Positional Accuracy: Automatically positioned to the address	A12NE (W)	456	-	529694 181517
158	Contemporary Trade Directory Entries Name: In 2 Technology Location: 18, Tottenham Court Road, London, W1T 1BL Classification: Electrical Goods Sales, Manufacturers & Wholesalers Status: Inactive Positional Accuracy: Automatically positioned to the address	A12NE (W)	456	-	529694 181517

Map ID	Details	Quadrant Reference (Compass Direction)	Estimated Distance From Site	Contact	NGR
158	Contemporary Trade Directory Entries Name: C & A Electronics Location: 26-27, Tottenham Court Road, London, W1T 1BS Classification: Electronic Component Manufacturers & Distributors Status: Inactive Positional Accuracy: Automatically positioned to the address	A12NE (W)	456	-	529694 181517
158	Contemporary Trade Directory Entries Name: Micro World House Of Electronics Ltd Location: 26, Tottenham Court Road, London, W1T 1BS Classification: Electrical Goods Sales, Manufacturers & Wholesalers Status: Inactive Positional Accuracy: Automatically positioned to the address	A12NE (W)	456	-	529694 181517
158	Contemporary Trade Directory Entries Name: Digital Technology Ltd Location: 26, Tottenham Court Road, London, W1T 1BS Classification: Electrical Goods Sales, Manufacturers & Wholesalers Status: Inactive Positional Accuracy: Manually positioned to the address or location	A12NE (W)	456	-	529694 181517
159	Contemporary Trade Directory Entries Name: Soho Cleaning Service Location: 54, Greek Street, London, W1D 3DS Classification: Cleaning Services - Domestic Status: Active Positional Accuracy: Automatically positioned to the address	A12SE (SW)	458	-	529766 181141
159	Contemporary Trade Directory Entries Name: Junkanddisorderly.Com Location: 8-9, Frith Street, London, W1D 3JB Classification: Rubbish Clearance Status: Inactive Positional Accuracy: Automatically positioned to the address	A12SE (SW)	492	-	529732 181134
160	Contemporary Trade Directory Entries Name: Columbus Energy Resources Plc Location: Room 36, Amadeus House, 27b, Floral Street, London, WC2E 9DP Classification: Oil & Gas Exploration Supplies & Services Status: Active Positional Accuracy: Automatically positioned to the address	A8NW (S)	462	-	530159 180892
160	Contemporary Trade Directory Entries Name: Ascension Healthcare Location: Amadeus House, 27b Floral Street, London, WC2E 9DP Classification: Pharmaceutical Manufacturers & Distributors Status: Active Positional Accuracy: Automatically positioned to the address	A8NW (S)	462	-	530159 180892
160	Contemporary Trade Directory Entries Name: Le Jeune London Ltd Location: 25, Rose Street, London, WC2E 9EA Classification: Confectionery Manufacturers Status: Active Positional Accuracy: Automatically positioned to the address	A8NW (S)	466	-	530124 180890
160	Contemporary Trade Directory Entries Name: London House Clearance Location: 27a, Floral Street, London, WC2E 9EZ Classification: Waste Disposal Services Status: Inactive Positional Accuracy: Automatically positioned to the address	A8NW (S)	468	-	530140 180886
160	Contemporary Trade Directory Entries Name: Incrom Ltd Location: 10, Long Acre, London, WC2E 9LH Classification: Medical & Dental Laboratories Status: Inactive Positional Accuracy: Automatically positioned to the address	A8NW (S)	468	-	530120 180889
160	Contemporary Trade Directory Entries Name: Sensi Deli Location: 24, Rose Street, London, WC2E 9EB Classification: Electrolysis Status: Inactive Positional Accuracy: Manually positioned to the address or location	A8NW (S)	472	-	530125 180884
160	Contemporary Trade Directory Entries Name: Sprint Location: 8, Garrick Street, London, WC2E 9BH Classification: Printers Status: Inactive Positional Accuracy: Automatically positioned to the address	A8NW (S)	505	-	530148 180849

Map ID	Details	Quadrant Reference (Compass Direction)	Estimated Distance From Site	Contact	NGR
161	Contemporary Trade Directory Entries Name: Meiyo Location: 24, Bedford Square, London, WC1B 3HN Classification: Computer Manufacturers Status: Inactive Positional Accuracy: Manually positioned to the address or location	A12NE (NW)	464	-	529763 181687
161	Contemporary Trade Directory Entries Name: Bedford Square Books Llp Location: 6, Bayley Street, London, WC1B 3HE Classification: Printers Status: Active Positional Accuracy: Automatically positioned to the address	A12NE (NW)	474	-	529739 181670
162	Contemporary Trade Directory Entries Name: Deckers Uk Ltd Location: 130, Shaftesbury Avenue, London, W1D 5EU Classification: Footwear - Manufacturers and Suppliers Status: Active Positional Accuracy: Automatically positioned to the address	A8NW (SW)	471	-	529893 180974
162	Contemporary Trade Directory Entries Name: Lenzing Fibres Location: 130, Shaftesbury Avenue, London, W1D 5EU Classification: Textile Manufacturing Status: Inactive Positional Accuracy: Manually positioned to the address or location	A8NW (SW)	471	-	529893 180974
163	Contemporary Trade Directory Entries Name: U T L Repair Centre Location: 3-5 Soho Street, London, W1D 3DG Classification: Domestic Appliances - Servicing, Repairs & Parts Status: Active Positional Accuracy: Automatically positioned to the address	A12SE (W)	473	-	529673 181335
164	Contemporary Trade Directory Entries Name: Jb S Records Location: 36, Hanway Street, London, W1T 1UP Classification: Record, Tape & CD Manufacturers & Wholesalers Status: Inactive Positional Accuracy: Manually positioned to the address or location	A12SE (W)	473	-	529666 181402
164	Contemporary Trade Directory Entries Name: Webwear Location: 16-19 Gresse St, London, W1T 1QL Classification: Clothing Accessory Manufacturers Status: Inactive Positional Accuracy: Manually positioned to the address or location	A12NE (W)	482	-	529657 181436
164	Contemporary Trade Directory Entries Name: Webwear Location: 16 Gresse St, London, W1T 1QL Classification: Clothing Accessory Manufacturers Status: Inactive Positional Accuracy: Manually positioned to the address or location	A12NE (W)	482	-	529657 181436
164	Contemporary Trade Directory Entries Name: Contour Colour Ltd Location: 7-8, Rathbone Place, London, W1T 1HN Classification: Photographic Processors Status: Inactive Positional Accuracy: Automatically positioned to the address	A12NE (W)	502	-	529636 181419
164	Contemporary Trade Directory Entries Name: Scribbler Holdings Ltd Location: 55, Rathbone Place, London, W1T 1JS Classification: Greeting Card Publishers & Wholesalers Status: Active Positional Accuracy: Automatically positioned to the address	A12SE (W)	524	-	529616 181389
164	Contemporary Trade Directory Entries Name: G W Facilities Management Location: 14, Rathbone Place, London, W1T 1HT Classification: Commercial Cleaning Services Status: Inactive Positional Accuracy: Automatically positioned to the address	A12NE (W)	527	-	529613 181453
165	Contemporary Trade Directory Entries Name: London Oven Cleaning Location: 77 King St, London, WC2E 8JS Classification: Oven cleaning Status: Inactive Positional Accuracy: Manually positioned to the road within the address or location	A8NE (S)	476	-	530290 180892

Map ID	Details	Quadrant Reference (Compass Direction)	Estimated Distance From Site	Contact	NGR
165	Contemporary Trade Directory Entries Name: Oakleys O Store Location: 1-4, King Street, London, WC2E 8HH Classification: Sports Equipment Manufacturers & Distributors Status: Active Positional Accuracy: Automatically positioned to the address	A8NE (S)	497	-	530284 180869
165	Contemporary Trade Directory Entries Name: Valone Location: 7, King Street, London, WC2E 8HN Classification: Cosmetic Manufacturers Status: Inactive Positional Accuracy: Automatically positioned to the address	A8NE (S)	504	-	530269 180859
165	Contemporary Trade Directory Entries Name: Colman'S Location: 12, King Street, London, WC2E 8HN Classification: Manufacturers Status: Active Positional Accuracy: Automatically positioned to the address	A8NE (S)	519	-	530244 180840
166	Contemporary Trade Directory Entries Name: Miller Harris Location: 16, The Market, The Piazza, London, WC2E 8RB Classification: Perfume Suppliers Status: Active Positional Accuracy: Automatically positioned to the address	A8NE (S)	481	-	530351 180907
166	Contemporary Trade Directory Entries Name: The Candle Shop (London) Ltd Location: 30, The Market, The Piazza, London, WC2E 8RE Classification: Candle Manufacturers & Suppliers Status: Inactive Positional Accuracy: Automatically positioned to the address	A8NE (S)	481	-	530351 180907
166	Contemporary Trade Directory Entries Name: Covent Garden Candle Co Location: 30, The Market, The Piazza, London, WC2E 8RE Classification: Candle Manufacturers & Suppliers Status: Inactive Positional Accuracy: Automatically positioned to the address	A8NE (S)	481	-	530351 180907
166	Contemporary Trade Directory Entries Name: Crabtree & Evelyn Ltd Location: 8, The Market, The Piazza, London, WC2E 8RB Classification: Toiletries Status: Active Positional Accuracy: Automatically positioned to the address	A8NE (S)	481	-	530351 180907
166	Contemporary Trade Directory Entries Name: Village Leathers Location: Jubilee Market Hall, The Piazza, London, WC2E 8HB Classification: Bags, Belts & Accessories - Manufacturers & Suppliers Status: Inactive Positional Accuracy: Manually positioned to the address or location	A8NE (S)	482	-	530350 180906
166	Contemporary Trade Directory Entries Name: L'Occitane En Provence Location: Unit 9 Covent Garden Market, Covent Garden, London, WC2E 8RB Classification: Toiletries Status: Active Positional Accuracy: Manually positioned within the geographical locality	A8NE (S)	495	-	530347 180891
167	Contemporary Trade Directory Entries Name: Anglepoise Ltd Location: 20, Garrick Street, London, WC2E 9BT Classification: Lighting Manufacturers Status: Inactive Positional Accuracy: Automatically positioned to the address	A8NW (S)	485	-	530101 180874
167	Contemporary Trade Directory Entries Name: Snappy Snaps Location: 23, Garrick Street, London, WC2E 9BN Classification: Photographic Processors Status: Inactive Positional Accuracy: Automatically positioned to the address	A8NW (S)	512	-	530089 180848
168	Contemporary Trade Directory Entries Name: Capri Exclusive Location: 148, Southampton Row, London, WC1B 5AG Classification: Dry Cleaners Status: Inactive Positional Accuracy: Automatically positioned to the address	A18SE (N)	486	-	530306 181927

Map ID	Details	Quadrant Reference (Compass Direction)	Estimated Distance From Site	Contact	NGR
168	Contemporary Trade Directory Entries Name: Drew Marine Location: New Premier House, 150, Southampton Row, London, WC1B 5AL Classification: Marine Equipment & Supplies Status: Inactive Positional Accuracy: Automatically positioned to the address	A18SE (N)	504	-	530296 181949
169	Contemporary Trade Directory Entries Name: Bluewater Forklift Hire Location: Atlanta House, Red Lion Square, London, WC1R 4RB Classification: Fork Lift Trucks Status: Inactive Positional Accuracy: Manually positioned within the geographical locality	A19SW (NE)	488	-	530583 181746
169	Contemporary Trade Directory Entries Name: Bluewater Forklift Service Location: Red Lion Sq, London, WC1R 4SG Classification: Fork Lift Trucks Status: Inactive Positional Accuracy: Manually positioned to the road within the address or location	A14NW (NE)	501	-	530610 181730
170	Contemporary Trade Directory Entries Name: Chile Copper Ltd Location: York House, 23, Kingsway, London, WC2B 6UJ Classification: Metal Industries - Primary Status: Inactive Positional Accuracy: Manually positioned to the address or location	A14SW (SE)	495	-	530648 181119
171	Contemporary Trade Directory Entries Name: Goldman Trades Ltd Location: 55-57, Charing Cross Road, London, WC2H 0NE Classification: Mobile Phone Accessories and Car Kits Status: Inactive Positional Accuracy: Automatically positioned to the address	A8NW (SW)	497	-	529944 180912
172	Contemporary Trade Directory Entries Name: The Printing Centre Location: 37, Store Street, London, WC1E 7BS Classification: Printers Status: Active Positional Accuracy: Automatically positioned to the address	A17SE (NW)	500	-	529778 181772
172	Contemporary Trade Directory Entries Name: Bloomsbury Location: 5-6, Store Street, London, WC1E 7DQ Classification: Petrol Filling Stations Status: Inactive Positional Accuracy: Automatically positioned to the address	A17SE (NW)	529	-	529772 181810
173	Contemporary Trade Directory Entries Name: Intelligent Clothing Location: 1, Russell Chambers, The Piazza, London, WC2E 8AA Classification: Medical Equipment Manufacturers Status: Inactive Positional Accuracy: Automatically positioned to the address	A8NE (SE)	501	-	530438 180924
174	Contemporary Trade Directory Entries Name: Boswell Laundrette Location: 23, Boswell Street, London, WC1N 3BW Classification: Laundries & Launderettes Status: Inactive Positional Accuracy: Automatically positioned to the address	A18SE (NE)	505	-	530464 181879
174	Contemporary Trade Directory Entries Name: Boswell Cleaner Location: 25, Boswell Street, London, WC1N 3BW Classification: Dry Cleaners Status: Inactive Positional Accuracy: Automatically positioned to the address	A18SE (NE)	505	-	530464 181879
174	Contemporary Trade Directory Entries Name: Laundavista Location: 23, Boswell Street, London, WC1N 3BW Classification: Laundries & Launderettes Status: Active Positional Accuracy: Automatically positioned to the address	A18SE (NE)	505	-	530464 181879
175	Contemporary Trade Directory Entries Name: C & A Electronics Location: 37, Tottenham Court Road, London, W1T 1BY Classification: Telecommunications Equipment & Systems Status: Inactive Positional Accuracy: Automatically positioned to the address	A12NE (W)	506	-	529672 181609

Map ID	Details	Quadrant Reference (Compass Direction)	Estimated Distance From Site	Contact	NGR
175	Contemporary Trade Directory Entries Name: C & A Electronics Location: 37, Tottenham Court Road, London, W1T 1BY Classification: Telecommunications Equipment & Systems Status: Inactive Positional Accuracy: Automatically positioned to the address	A12NE (W)	506	-	529672 181609
175	Contemporary Trade Directory Entries Name: Sunrise Ltd Location: 38, Tottenham Court Road, London, W1T 1BZ Classification: Telecommunications Equipment & Systems Status: Inactive Positional Accuracy: Automatically positioned to the address	A12NE (W)	509	-	529671 181615
175	Contemporary Trade Directory Entries Name: Tech Repair Centre Location: 38, Tottenham Court Road, London, W1T 1BZ Classification: Electrical goods - servicing & repairs Status: Inactive Positional Accuracy: Automatically positioned to the address	A12NE (W)	509	-	529671 181615
175	Contemporary Trade Directory Entries Name: Makro UK Ltd Location: 232, Tottenham Court Road, London, W1T 7QJ Classification: Electrical Goods Sales, Manufacturers & Wholesalers Status: Inactive Positional Accuracy: Automatically positioned to the address	A12NE (NW)	514	-	529684 181654
175	Contemporary Trade Directory Entries Name: Hq Communications Location: 16 Percy St, London, W1T 1DT Classification: Press Tool Manufacturers & Distributors Status: Inactive Positional Accuracy: Manually positioned to the address or location	A12NE (W)	520	-	529651 181595
176	Contemporary Trade Directory Entries Name: Hobs Reprographics Plc Location: 47-51, Eagle Street, London, WC1R 4AP Classification: Copying & Duplicating Services Status: Active Positional Accuracy: Automatically positioned to the address	A14NW (NE)	509	-	530662 181654
176	Contemporary Trade Directory Entries Name: Hobs Reprographics Ltd Location: 47-51, Eagle Street, London, WC1R 4AP Classification: Printers Status: Inactive Positional Accuracy: Automatically positioned to the address	A14NW (NE)	509	-	530662 181654
177	Contemporary Trade Directory Entries Name: Paperclip International Location: Imperial House, 15-19 7th Floor, Kingsway, London, WC2B 6UN Classification: Greeting Card Publishers & Wholesalers Status: Inactive Positional Accuracy: Manually positioned to the address or location	A14SW (SE)	513	-	530656 181098
177	Contemporary Trade Directory Entries Name: Fujitsu Location: 11, Kingsway, London, WC2B 6XF Classification: Electrical Goods Sales, Manufacturers & Wholesalers Status: Inactive Positional Accuracy: Automatically positioned to the address	A14SW (SE)	538	-	530681 181092
177	Contemporary Trade Directory Entries Name: Delta Plc Location: 1, Kingsway, London, WC2B 6NP Classification: Engineers - General Status: Inactive Positional Accuracy: Automatically positioned to the address	A9NW (SE)	540	-	530663 181061
177	Contemporary Trade Directory Entries Name: Analysts Inland Service Incorporated Location: 1, Kingsway, London, WC2B 6XD Classification: Oil & Gas Extraction Status: Inactive Positional Accuracy: Automatically positioned to the address	A9NW (SE)	540	-	530663 181061
177	Contemporary Trade Directory Entries Name: Tate & Lyle Plc Location: 1, Kingsway, London, WC2B 6AT Classification: Food Colouring, Flavouring & Additive Manufacturers & Distributors Status: Active Positional Accuracy: Automatically positioned to the address	A9NW (SE)	568	-	530697 181060

Map ID	Details	Quadrant Reference (Compass Direction)	Estimated Distance From Site	Contact	NGR
178	Contemporary Trade Directory Entries Name: The Printing Centre Location: 30, Store Street, London, WC1E 7QD Classification: Printers Status: Inactive Positional Accuracy: Automatically positioned to the address	A17SE (NW)	513	-	529749 181755
178	Contemporary Trade Directory Entries Name: Image File Ltd Location: 30, Store Street, London, WC1E 7QD Classification: Printers Status: Inactive Positional Accuracy: Automatically positioned to the address	A17SE (NW)	513	-	529749 181755
178	Contemporary Trade Directory Entries Name: Dixon Turner Wallcoverings Location: 29, Store Street, London, WC1E 7QB Classification: Wallpapers & Wall Coverings Status: Inactive Positional Accuracy: Automatically positioned to the address	A17SE (NW)	514	-	529743 181749
178	Contemporary Trade Directory Entries Name: Dixon Turner Wallcoverings Location: 29, Store Street, LONDON, WC1E 7QB Classification: Wallpapers & Wall Coverings Status: Inactive Positional Accuracy: Automatically positioned to the address	A17SE (NW)	514	-	529743 181749
178	Contemporary Trade Directory Entries Name: Rehau Location: 26, Store Street, London, WC1E 7BT Classification: PVC-U Products - Manufacturers & Suppliers Status: Active Positional Accuracy: Automatically positioned to the address	A12NE (NW)	517	-	529731 181736
178	Contemporary Trade Directory Entries Name: Ideal Standard Ltd Location: 26, Store Street, London, WC1E 7BT Classification: Bathroom Fixtures - Manufacturers Status: Inactive Positional Accuracy: Automatically positioned to the address	A12NE (NW)	517	-	529731 181736
178	Contemporary Trade Directory Entries Name: Lignacite Brandon Ltd Location: 26, Store Street, London, WC1E 7BT Classification: Building Block Manufacturers & Distributors Status: Inactive Positional Accuracy: Automatically positioned to the address	A12NE (NW)	517	-	529731 181736
178	Contemporary Trade Directory Entries Name: Wever & Ducre Location: 26, Store Street, London, WC1E 7BT Classification: Lighting Manufacturers Status: Inactive Positional Accuracy: Manually positioned to the address or location	A12NE (NW)	517	-	529731 181736
178	Contemporary Trade Directory Entries Name: Cement Roadstone Holdings Location: 26, Store Street, London, WC1E 7BT Classification: Concrete Products Status: Inactive Positional Accuracy: Manually positioned to the address or location	A12NE (NW)	517	-	529731 181736
178	Contemporary Trade Directory Entries Name: Esco Deso (Uk) Ltd Location: 26, Store Street, London, WC1E 7BT Classification: Carpets & Rugs - Manufacturers Status: Inactive Positional Accuracy: Manually positioned to the address or location	A12NE (NW)	517	-	529731 181736
178	Contemporary Trade Directory Entries Name: B F C Brava Ltd Location: 26, Store Street, London, WC1E 7BT Classification: Furniture Manufacturers - Home & Office Status: Inactive Positional Accuracy: Manually positioned to the address or location	A12NE (NW)	517	-	529731 181736
178	Contemporary Trade Directory Entries Name: Store Street Press Location: 20-21, Store Street, London, WC1E 7DH Classification: Copying & Duplicating Services Status: Inactive Positional Accuracy: Automatically positioned to the address	A17SE (NW)	558	-	529692 181751

Map ID	Details	Quadrant Reference (Compass Direction)	Estimated Distance From Site	Contact	NGR
179	Contemporary Trade Directory Entries Name: British Film Institute (Big Screen) Ltd Location: 21, Stephen Street, London, W1T 1LN Classification: Distribution Services Status: Inactive Positional Accuracy: Automatically positioned to the address	A12NE (W)	514	-	529638 181531
179	Contemporary Trade Directory Entries Name: Omk Design Ltd Location: Stephen Building, 30, Gresse Street, London, W1T 1QR Classification: Furniture Manufacturers - Home & Office Status: Inactive Positional Accuracy: Automatically positioned to the address	A12NE (W)	533	-	529616 181519
179	Contemporary Trade Directory Entries Name: The Television Set Location: 10-11, Percy Street, London, W1T 1DN Classification: Copying & Duplicating Services Status: Inactive Positional Accuracy: Manually positioned to the address or location	A12NE (W)	540	-	529620 181564
179	Contemporary Trade Directory Entries Name: Service Point (UK) Ltd Location: 32, Gresse Street, London, W1T 1QT Classification: Printers Status: Inactive Positional Accuracy: Automatically positioned to the address	A12NE (W)	547	-	529605 181534
180	Contemporary Trade Directory Entries Name: W1 Watches Ltd Location: 29-30, Frith Street, London, W1D 5LG Classification: Clocks & Watches - Manufacturers & Wholesalers Status: Inactive Positional Accuracy: Automatically positioned to the address	A7NE (SW)	528	-	529805 180974
180	Contemporary Trade Directory Entries Name: Chinese Printing Ltd Location: 124 Shaftesbury Avenue, London, W1D 5ES Classification: Printers Status: Active Positional Accuracy: Automatically positioned to the address	A7NE (SW)	542	-	529829 180934
181	Contemporary Trade Directory Entries Name: Brodie & Stone Location: 53, Frith Street, London, W1D 4SN Classification: Cosmetic Manufacturers Status: Active Positional Accuracy: Automatically positioned to the address	A12SE (SW)	532	-	529718 181075
181	Contemporary Trade Directory Entries Name: Tapestry Location: 51-52, Frith Street, London, W1D 4SH Classification: Photographic Processors Status: Inactive Positional Accuracy: Automatically positioned to the address	A12SE (SW)	532	-	529718 181075
181	Contemporary Trade Directory Entries Name: Tapestry Location: 51-52, Frith Street, London, W1D 4SH Classification: Photographic Processors Status: Inactive Positional Accuracy: Automatically positioned to the address	A12SE (SW)	532	-	529718 181075
181	Contemporary Trade Directory Entries Name: Player X Location: 53, Frith Street, London, W1D 4SN Classification: Mobile Phone Accessories and Car Kits Status: Inactive Positional Accuracy: Manually positioned to the address or location	A12SE (SW)	532	-	529718 181075
181	Contemporary Trade Directory Entries Name: The Colour Co Location: 53-55 Frith St, Soho, London, W1V 5TE Classification: Printers Status: Inactive Positional Accuracy: Manually positioned to the address or location	A12SE (SW)	533	-	529718 181074
181	Contemporary Trade Directory Entries Name: Hambling & Trebble Location: 15, Bateman Street, London, W1D 3AQ Classification: Jewellery Manufacturers & Repairers Status: Inactive Positional Accuracy: Automatically positioned to the address	A12SE (SW)	535	-	529700 181101

Map ID	Details	Quadrant Reference (Compass Direction)	Estimated Distance From Site	Contact	NGR
182	Contemporary Trade Directory Entries Name: Sofa Cleaning (London) Location: 63, St Martin's Lane, London, WC2N 4JS Classification: Carpet, Curtain & Upholstery Cleaners Status: Inactive Positional Accuracy: Automatically positioned to the address	A8NW (S)	536	-	530080 180825
182	Contemporary Trade Directory Entries Name: Sofa Cleaning London Location: Flat 5, 63, St. Martin's Lane, London, WC2N 4JS Classification: Carpet, Curtain & Upholstery Cleaners Status: Inactive Positional Accuracy: Automatically positioned to the address	A8NW (S)	536	-	530080 180825
183	Contemporary Trade Directory Entries Name: Print Fast Location: 12, Percy Street, London, W1T 1DW Classification: Printers Status: Active Positional Accuracy: Automatically positioned to the address	A12NE (W)	536	-	529628 181577
183	Contemporary Trade Directory Entries Name: Carpets Cleaning Guru Location: 8, Percy Street, London, W1T 1DJ Classification: Carpet, Curtain & Upholstery Cleaners Status: Inactive Positional Accuracy: Automatically positioned to the address	A12NE (W)	562	-	529598 181566
184	Contemporary Trade Directory Entries Name: Genesis Oil & Gas Consultants Ltd Location: 262, High Holborn, London, WC1V 7NA Classification: Oil & Gas Extraction Status: Inactive Positional Accuracy: Automatically positioned to the address	A14NW (E)	543	-	530740 181549
185	Contemporary Trade Directory Entries Name: Sunrise Impex Location: 229, Tottenham Court Road, London, W1T 7QG Classification: Electrical Goods Sales, Manufacturers & Wholesalers Status: Inactive Positional Accuracy: Automatically positioned to the address	A12NE (NW)	547	-	529663 181684
186	Contemporary Trade Directory Entries Name: Cheap End Of Tenancy Cleaning Location: 96 Theobalds Road, London, WC1X 8WB Classification: Hygiene & Cleansing Services Status: Active Positional Accuracy: Manually positioned within the geographical locality	A19SW (NE)	549	-	530583 181838
187	Contemporary Trade Directory Entries Name: A A P G Europe Location: 22, New Row, London, WC2N 4LE Classification: Oil & Gas Exploration Supplies & Services Status: Inactive Positional Accuracy: Automatically positioned to the address	A8NW (S)	549	-	530125 180806
187	Contemporary Trade Directory Entries Name: Time & Tide Shipping Ltd Location: 21, New Row, London, WC2N 4LE Classification: Freight Forwarders Status: Active Positional Accuracy: Automatically positioned to the address	A8NW (S)	550	-	530125 180806
187	Contemporary Trade Directory Entries Name: Associated British Ports Location: 25, Bedford Street, London, WC2E 9ES Classification: Ports, Docks & Harbours Status: Inactive Positional Accuracy: Automatically positioned to the address	A8NE (S)	567	-	530198 180787
187	Contemporary Trade Directory Entries Name: Helios Homeopathy Location: 8, New Row, London, WC2N 4LJ Classification: Chemists' & Pharmacists' Suppliers & Wholesalers Status: Active Positional Accuracy: Manually positioned to the address or location	A8NW (S)	567	-	530131 180788
187	Contemporary Trade Directory Entries Name: Hugh'S Gallery Location: 7, New Row, London, WC2N 4LH Classification: Wrought Ironwork Status: Inactive Positional Accuracy: Automatically positioned to the address	A8NW (S)	569	-	530124 180787

Map ID	Details	Quadrant Reference (Compass Direction)	Estimated Distance From Site	Contact	NGR
187	Contemporary Trade Directory Entries Name: Fastflow Instant Print Ltd Location: 29, Bedfordbury, London, WC2N 4BJ Classification: Printers Status: Active Positional Accuracy: Automatically positioned to the address	A8NW (S)	572	-	530161 180781
187	Contemporary Trade Directory Entries Name: California Cedar Products Co Location: 12, Goodwins Court, London, WC2N 4LL Classification: Wood Products, Except Furniture - Manufacturers Status: Inactive Positional Accuracy: Automatically positioned to the address	A8NW (S)	575	-	530113 180782
188	Contemporary Trade Directory Entries Name: The Royal Edinburgh Hospital Location: 33 Henrietta Street, Covent Garden, London, WC2E 8NA Classification: Hospitals Status: Inactive Positional Accuracy: Automatically positioned to the address	A8NE (S)	549	-	530307 180821
188	Contemporary Trade Directory Entries Name: Eurospan Group Location: 3, Henrietta Street, London, WC2E 8LU Classification: Distribution Services Status: Inactive Positional Accuracy: Automatically positioned to the address	A8NE (S)	562	-	530354 180822
188	Contemporary Trade Directory Entries Name: Eurospan Ltd Location: 3, Henrietta Street, London, WC2E 8LU Classification: Distribution Services Status: Inactive Positional Accuracy: Automatically positioned to the address	A8NE (S)	562	-	530354 180822
188	Contemporary Trade Directory Entries Name: American Library Association Location: 3, Henrietta Street, London, WC2E 8LU Classification: Distribution Services Status: Inactive Positional Accuracy: Automatically positioned to the address	A8NE (S)	562	-	530354 180822
188	Contemporary Trade Directory Entries Name: United Print Process Location: 3, Henrietta Street, London, WC2E 8LU Classification: Printers Status: Inactive Positional Accuracy: Automatically positioned to the address	A8NE (S)	562	-	530354 180822
188	Contemporary Trade Directory Entries Name: Metalchem International Ltd Location: Garrick House, 27, Southampton Street, London, WC2E 7JD Classification: Non-Ferrous Metals Status: Inactive Positional Accuracy: Manually positioned to the address or location	A8NE (S)	588	-	530384 180805
189	Contemporary Trade Directory Entries Name: University College London Hospital Location: 12 Queens Square, London, WC1N 3BG Classification: Hospitals Status: Inactive Positional Accuracy: Manually positioned to the address or location	A18SE (N)	553	-	530313 181995
189	Contemporary Trade Directory Entries Name: Continental Electronics Location: 61-66, Russell Square, London, WC1B 5BA Classification: Fax Machines Status: Inactive Positional Accuracy: Automatically positioned to the address	A18SE (N)	556	-	530286 182004
190	Contemporary Trade Directory Entries Name: Shoemaster Location: 42, Tavistock Street, London, WC2E 7PB Classification: Dry Cleaners Status: Inactive Positional Accuracy: Automatically positioned to the address	A9NW (SE)	555	-	530564 180937
191	Contemporary Trade Directory Entries Name: Hawkey Ltd Location: Victor House, 81, Oxford Street, London, W1D 2EU Classification: Cleaning Services - Domestic Status: Inactive Positional Accuracy: Automatically positioned to the address	A12SE (W)	556	-	529592 181313

Map ID	Details	Quadrant Reference (Compass Direction)	Estimated Distance From Site	Contact	NGR
191	Contemporary Trade Directory Entries Name: The Perfume Shop Location: 89, Oxford Street, London, W1D 2EZ Classification: Perfume Suppliers Status: Inactive Positional Accuracy: Automatically positioned to the address	A12SE (W)	556	-	529592 181313
191	Contemporary Trade Directory Entries Name: Colorprint Offset Ltd Location: Victor House, 81, Oxford Street, London, W1D 2EU Classification: Printers Status: Inactive Positional Accuracy: Automatically positioned to the address	A12SE (W)	556	-	529592 181313
192	Contemporary Trade Directory Entries Name: Visions Location: 27, New Row, London, WC2N 4LA Classification: Photographic Processors Status: Inactive Positional Accuracy: Automatically positioned to the address	A8NW (S)	565	-	530087 180795
192	Contemporary Trade Directory Entries Name: Sango Air Conditioning & Heating Ltd Location: 59, St. Martin's Lane, London, WC2N 4JS Classification: Air Conditioning & Refrigeration Contractors Status: Active Positional Accuracy: Automatically positioned to the address	A8NW (S)	567	-	530077 180794
192	Contemporary Trade Directory Entries Name: C P Carpets (Kidderminster) Ltd Location: 1, Goodwins Court, London, WC2N 4LL Classification: Carpets & Rugs - Manufacturers Status: Inactive Positional Accuracy: Automatically positioned to the address	A8NW (S)	588	-	530100 180770
192	Contemporary Trade Directory Entries Name: Gallon & Bright Location: 9, Hop Gardens, London, WC2N 4EH Classification: Lighting Manufacturers Status: Inactive Positional Accuracy: Automatically positioned to the address	A8NW (S)	609	-	530102 180749
193	Contemporary Trade Directory Entries Name: Kangol Headwear Europe Location: 9, St. Martin's Court, London, WC2N 4AJ Classification: Leisure & Sportswear Manufacturers & Wholesalers Status: Inactive Positional Accuracy: Manually positioned to the address or location	A8NW (S)	565	-	530028 180807
194	Contemporary Trade Directory Entries Name: Leon Jaeggi & Sons Ltd Location: 77, Shaftesbury Avenue, London, W1D 5DU Classification: Catering Equipment Status: Inactive Positional Accuracy: Automatically positioned to the address	A7NE (SW)	566	-	529777 180948
194	Contemporary Trade Directory Entries Name: Jaeggi Leon Location: 77, Shaftesbury Avenue, London, W1D 5DU Classification: Catering Equipment Status: Inactive Positional Accuracy: Manually positioned to the address or location	A7NE (SW)	566	-	529777 180948
194	Contemporary Trade Directory Entries Name: Leon Jaeggi & Sons Ltd Location: 77, Shaftesbury Avenue, LONDON, W1D 5DU Classification: Catering Equipment Status: Inactive Positional Accuracy: Automatically positioned to the address	A7NE (SW)	566	-	529777 180948
194	Contemporary Trade Directory Entries Name: Leon Jaeggi Location: 77, Shaftesbury Avenue, London, W1D 5DU Classification: Catering Equipment Status: Inactive Positional Accuracy: Automatically positioned to the address	A7NE (SW)	566	-	529777 180948
195	Contemporary Trade Directory Entries Name: Leukemia Lymphoma Research Location: 39-40, Eagle Street, London, WC1R 4TH Classification: Laboratories Status: Inactive Positional Accuracy: Automatically positioned to the address	A14NW (NE)	575	-	530721 181682

Map ID	Details	Quadrant Reference (Compass Direction)	Estimated Distance From Site	Contact	NGR
195	Contemporary Trade Directory Entries Name: House Clean London Location: 35-36, Eagle Street, London, WC1R 4AQ Classification: Cleaning Services - Domestic Status: Inactive Positional Accuracy: Automatically positioned to the address	A14NW (NE)	580	-	530736 181659
195	Contemporary Trade Directory Entries Name: Ananta Skin & Body Ltd Location: 66, Red Lion Street, London, WC1R 4NA Classification: Scaffolding & Work Platforms Status: Inactive Positional Accuracy: Automatically positioned to the address	A14NW (NE)	592	-	530747 181664
196	Contemporary Trade Directory Entries Name: Pressdata Repro Ltd Location: 33-34, Alfred Place, London, WC1E 7DP Classification: Copying & Duplicating Services Status: Inactive Positional Accuracy: Manually positioned to the address or location	A17SE (NW)	579	-	529679 181770
197	Contemporary Trade Directory Entries Name: Printek Location: 7-9, Burleigh Street, LONDON, WC2E 7PW Classification: Printers Status: Inactive Positional Accuracy: Automatically positioned to the address	A8NE (SE)	580	-	530465 180849
197	Contemporary Trade Directory Entries Name: Carfax Print Location: 7-9, Burleigh Street, London, WC2E 7PW Classification: Printers Status: Inactive Positional Accuracy: Automatically positioned to the address	A8NE (SE)	596	-	530474 180835
197	Contemporary Trade Directory Entries Name: Carfax Print Location: 7-9, Burleigh Street, London, WC2E 7PW Classification: Printers Status: Inactive Positional Accuracy: Automatically positioned to the address	A8NE (SE)	596	-	530474 180835
197	Contemporary Trade Directory Entries Name: Carfax Print Location: 7-9, Burleigh Street, London, WC2E 7PW Classification: Printers Status: Active Positional Accuracy: Automatically positioned to the address	A8NE (SE)	596	-	530474 180835
197	Contemporary Trade Directory Entries Name: London Carpet Cleaning Location: Hudson House, 8 Tavistock Street, London, WC2E 7PP Classification: Cleaning Services - Domestic Status: Inactive Positional Accuracy: Manually positioned within the geographical locality	A8NE (SE)	599	-	530432 180813
198	Contemporary Trade Directory Entries Name: Marine Cross Services Ltd Location: 22-28, Tavistock Street, London, WC2E 7PH Classification: Marine Equipment & Supplies Status: Inactive Positional Accuracy: Automatically positioned to the address	A9NW (SE)	581	-	530520 180876
198	Contemporary Trade Directory Entries Name: Cory Environmental Ltd Location: 25, Wellington Street, London, WC2E 7DA Classification: Waste Disposal Services Status: Inactive Positional Accuracy: Manually positioned to the address or location	A9NW (SE)	581	-	530520 180876
198	Contemporary Trade Directory Entries Name: Noranda Sales Corporation Of Canada Ltd Location: 17, Exeter Street, London, WC2E 7DX Classification: Metal Industries - Primary Status: Inactive Positional Accuracy: Automatically positioned to the address	A9NW (SE)	590	-	530542 180879
199	Contemporary Trade Directory Entries Name: Interconnector Location: 61, Aldwych, London, WC2B 4AE Classification: Oil & Gas Exploration Supplies & Services Status: Inactive Positional Accuracy: Automatically positioned to the address	A14SW (SE)	583	-	530736 181098

Map ID	Details	Quadrant Reference (Compass Direction)	Estimated Distance From Site	Contact	NGR
199	Contemporary Trade Directory Entries Name: Takeda Location: 61, Aldwych, London, WC2B 4AE Classification: Chemists' & Pharmacists' Suppliers & Wholesalers Status: Active Positional Accuracy: Automatically positioned to the address	A14SW (SE)	583	-	530736 181098
199	Contemporary Trade Directory Entries Name: Exxonmobile International Location: St. Catherine's House, 2, Kingsway, London, WC2B 6HA Classification: Oil & Gas Exploration Supplies & Services Status: Inactive Positional Accuracy: Automatically positioned to the address	A14SW (SE)	583	-	530736 181098
199	Contemporary Trade Directory Entries Name: Interconnector Location: 61, Aldwych, London, WC2B 4AE Classification: Gas Suppliers Status: Inactive Positional Accuracy: Manually positioned to the address or location	A14SW (SE)	583	-	530736 181098
200	Contemporary Trade Directory Entries Name: The Royal London Hospital For Integrated Medicine Location: 60, Great Ormond Street, London, WC1N 3HR Classification: Hospitals Status: Inactive Positional Accuracy: Automatically positioned to the address	A18SE (NE)	584	-	530432 181986
200	Contemporary Trade Directory Entries Name: Royal London Homeopathic Hospital Location: Great Ormond Street, London, WC1N 3HR Classification: Hospitals Status: Inactive Positional Accuracy: Automatically positioned to the address	A18SE (NE)	584	-	530432 181986
200	Contemporary Trade Directory Entries Name: Royal London Homoeopathic Hospital Location: 60, Great Ormond Street, London, WC1N 3HR Classification: Hospitals Status: Active Positional Accuracy: Automatically positioned to the address	A18SE (NE)	584	-	530432 181986
201	Contemporary Trade Directory Entries Name: Enny (Uk) Ltd Location: London, W1A 4BZ Classification: Leather Products - Manufacturers & Suppliers Status: Inactive Positional Accuracy: Automatically positioned to the address	A12NE (W)	586	-	529554 181451
202	Contemporary Trade Directory Entries Name: Westend Repairs Location: Flat, 47, Tottenham Court Road, London, W1T 2EE Classification: Domestic Appliances - Servicing, Repairs & Parts Status: Active Positional Accuracy: Automatically positioned to the address	A12NE (NW)	588	-	529619 181689
202	Contemporary Trade Directory Entries Name: Sunrise Business Centre Location: 48, Tottenham Court Road, London, W1T 2EF Classification: Digital Printing Status: Inactive Positional Accuracy: Automatically positioned to the address	A12NE (NW)	594	-	529613 181692
202	Contemporary Trade Directory Entries Name: Windmill Tool & Hardware Ltd Location: 27, Windmill Street, London, W1T 2JH Classification: Hardware Status: Inactive Positional Accuracy: Automatically positioned to the address	A12NE (NW)	595	-	529606 181679
202	Contemporary Trade Directory Entries Name: Dirty Harrys Location: 49, Tottenham Court Road, London, W1T 2EG Classification: Cleaning Services - Domestic Status: Inactive Positional Accuracy: Automatically positioned to the address	A12NE (NW)	597	-	529612 181695
202	Contemporary Trade Directory Entries Name: Tech Gear London Location: 51 Tottenham Court Road, London, W1T 2EQ Classification: Electrical Goods Sales, Manufacturers & Wholesalers Status: Active Positional Accuracy: Automatically positioned to the address	A12NE (NW)	609	-	529602 181702

Map ID	Details	Quadrant Reference (Compass Direction)	Estimated Distance From Site	Contact	NGR
202	Contemporary Trade Directory Entries Name: Adam B Colour Service Location: 32, Windmill Street, London, W1T 2JW Classification: Photo & Digital Imaging Bureaus Status: Inactive Positional Accuracy: Automatically positioned to the address	A12NE (NW)	617	-	529572 181659
202	Contemporary Trade Directory Entries Name: Lewis Leathers Location: Mottram House, 3-5, Whitfield Street, London, W1T 2SA Classification: Cycle Accessories, Manufacturers & Wholesalers Status: Inactive Positional Accuracy: Automatically positioned to the address	A12NE (NW)	625	-	529565 181664
202	Contemporary Trade Directory Entries Name: London Digital Printing Co Location: 12-14, Whitfield Street, London, W1T 2RF Classification: Printers Status: Inactive Positional Accuracy: Automatically positioned to the address	A12NE (NW)	637	-	529571 181704
202	Contemporary Trade Directory Entries Name: London Digital Printing Group Ltd Location: 12-14, Whitfield Street, London, W1T 2RF Classification: Photographic Processors Status: Inactive Positional Accuracy: Automatically positioned to the address	A12NE (NW)	637	-	529571 181704
202	Contemporary Trade Directory Entries Name: London Digital Printing Group Location: 12-14, Whitfield Street, London, W1T 2RF Classification: Printers Status: Inactive Positional Accuracy: Automatically positioned to the address	A12NE (NW)	637	-	529571 181704
203	Contemporary Trade Directory Entries Name: Cowshed Location: Royalty House 72-74, Dean Street, London, W1D 3SG Classification: Engineers - General Status: Active Positional Accuracy: Automatically positioned to the address	A12SE (SW)	590	-	529653 181072
204	Contemporary Trade Directory Entries Name: Mobile Media Location: 103, Dean Street, London, W1D 3TH Classification: Telecommunications Equipment & Systems Status: Inactive Positional Accuracy: Automatically positioned in the proximity of the address	A12SE (W)	594	-	529553 181322
204	Contemporary Trade Directory Entries Name: Payleven Location: Oxford House, 76, Oxford Street, London, W1D 1BS Classification: Cash Registers & Check-Out Equipment Status: Inactive Positional Accuracy: Automatically positioned to the address	A12SE (W)	602	-	529539 181359
204	Contemporary Trade Directory Entries Name: Currys Digital Location: 88, Oxford Street, London, W1D 1BX Classification: Electrical Goods Sales, Manufacturers & Wholesalers Status: Inactive Positional Accuracy: Automatically positioned to the address	A12SE (W)	603	-	529539 181359
204	Contemporary Trade Directory Entries Name: Westbase One Hour Photo Location: 70, Oxford Street, London, W1D 1BP Classification: Photographic Processors Status: Inactive Positional Accuracy: Automatically positioned to the address	A12SE (W)	603	-	529539 181359
204	Contemporary Trade Directory Entries Name: Currys Pc World Location: 94, Oxford Street, London, W1D 1BZ Classification: Electrical Goods Sales, Manufacturers & Wholesalers Status: Active Positional Accuracy: Automatically positioned to the address	A12SW (W)	647	-	529495 181354
205	Contemporary Trade Directory Entries Name: Hands Design Location: Romilly St, London, W1D 5AE Classification: Printers Status: Inactive Positional Accuracy: Manually positioned to the address or location	A7NE (SW)	598	-	529798 180886

Map ID	Details	Quadrant Reference (Compass Direction)	Estimated Distance From Site	Contact	NGR
205	Contemporary Trade Directory Entries Name: Docufax Ltd Location: 11, Gerrard Street, London, W1D 5PP Classification: Printers Status: Inactive Positional Accuracy: Automatically positioned to the address	A7NE (SW)	599	-	529798 180886
205	Contemporary Trade Directory Entries Name: Always Pilot Location: 86-88, Shaftesbury Avenue, London, W1D 6NH Classification: Electrical Goods Sales, Manufacturers & Wholesalers Status: Inactive Positional Accuracy: Manually positioned to the address or location	A7NE (SW)	629	-	529751 180887
206	Contemporary Trade Directory Entries Name: Ncam Technologies Ltd Location: 9, Carlisle Street, London, W1D 3BP Classification: Computer Manufacturers Status: Active Positional Accuracy: Automatically positioned to the address	A12SE (W)	600	-	529587 181180
206	Contemporary Trade Directory Entries Name: Clean N Dusted Ltd Location: 8-9 Carlisle St, London, W1D 3BP Classification: Cleaning Services - Domestic Status: Inactive Positional Accuracy: Manually positioned to the address or location	A12SE (W)	600	-	529587 181180
206	Contemporary Trade Directory Entries Name: 24hr Pest & Vermin Control Location: Medius House, 2, Sheraton Street, London, W1F 8BH Classification: Pest & Vermin Control Status: Inactive Positional Accuracy: Manually positioned to the address or location	A12SE (W)	618	-	529560 181200
207	Contemporary Trade Directory Entries Name: Senergy Location: 39-41, Charing Cross Road, London, WC2H 0AR Classification: Oil & Gas Exploration Supplies & Services Status: Inactive Positional Accuracy: Manually positioned to the address or location	A8NW (S)	604	-	529958 180788
207	Contemporary Trade Directory Entries Name: Millard'S Cleaning Services Ltd Location: 28, Charing Cross Road, London, WC2H 0DB Classification: Commercial Cleaning Services Status: Inactive Positional Accuracy: Automatically positioned to the address	A8NW (S)	615	-	529991 180765
207	Contemporary Trade Directory Entries Name: Millard'S Cleaning Services Ltd Location: 28, Charing Cross Road, London, WC2H 0DB Classification: Commercial Cleaning Services Status: Inactive Positional Accuracy: Manually positioned to the address or location	A8NW (S)	616	-	529991 180765
208	Contemporary Trade Directory Entries Name: National Hospital For Neurology & Neurosurgery Location: Queen Square, London, WC1N 3BG Classification: Hospitals Status: Active Positional Accuracy: Automatically positioned to the address	A18SE (N)	606	-	530375 182032
209	Contemporary Trade Directory Entries Name: J Shiner & Sons Ltd Location: 8, Windmill Street, London, W1T 2JE Classification: Brass & Copper Manufacturers & Suppliers Status: Inactive Positional Accuracy: Automatically positioned to the address	A12NE (W)	611	-	529563 181619
209	Contemporary Trade Directory Entries Name: Consultancy Division Location: 7, Windmill Street, London, W1T 2JD Classification: Printers Status: Inactive Positional Accuracy: Manually positioned to the address or location	A12NE (W)	614	-	529559 181615
209	Contemporary Trade Directory Entries Name: Baird McNutt Location: 7, Windmill Street, London, W1T 2JD Classification: Manufacturers Status: Inactive Positional Accuracy: Automatically positioned to the address	A12NE (W)	614	-	529559 181615

Map ID	Details	Quadrant Reference (Compass Direction)	Estimated Distance From Site	Contact	NGR
209	Contemporary Trade Directory Entries Name: Russell & Hodge Ltd Location: 3, Windmill Street, London, W1T 2HY Classification: Shirt Makers Status: Inactive Positional Accuracy: Automatically positioned to the address	A12NE (W)	621	-	529547 181603
209	Contemporary Trade Directory Entries Name: Artefact Location: 36, Windmill Street, London, W1T 2JT Classification: Picture & Picture Frame Renovating & Restoring Status: Inactive Positional Accuracy: Automatically positioned to the address	A12NE (W)	631	-	529553 181648
210	Contemporary Trade Directory Entries Name: Cityfibre Location: 15, Bedford Street, London, WC2E 9HE Classification: Fibre Optics Status: Inactive Positional Accuracy: Automatically positioned to the address	A8NE (S)	614	-	530239 180743
210	Contemporary Trade Directory Entries Name: Digital Rights Group Location: Brookmount House, 62-65, Chandos Place, London, WC2N 4HG Classification: Distribution Services Status: Inactive Positional Accuracy: Automatically positioned to the address	A8SE (S)	648	-	530210 180706
210	Contemporary Trade Directory Entries Name: Fine & Rare Metal Location: 53, Chandos Place, London, WC2N 4HS Classification: Tungsten Tool Manufacturers & Distributors Status: Inactive Positional Accuracy: Automatically positioned to the address	A8SE (S)	672	-	530193 180681
211	Contemporary Trade Directory Entries Name: Junkanddisorderly.Com Location: Flat 1, 23, Red Lion Street, London, WC1R 4PS Classification: Waste Disposal Services Status: Inactive Positional Accuracy: Automatically positioned to the address	A14NW (NE)	621	-	530750 181727
211	Contemporary Trade Directory Entries Name: Junkanddisorderly.Com Location: 23, Red Lion Street, London, WC1R 4PS Classification: Waste Disposal Services Status: Inactive Positional Accuracy: Manually positioned to the address or location	A14NW (NE)	621	-	530750 181727
211	Contemporary Trade Directory Entries Name: Restaurant Cleaner Location: Flat 1, 26, Red Lion Street, London, WC1R 4PS Classification: Commercial Cleaning Services Status: Inactive Positional Accuracy: Automatically positioned to the address	A19SW (NE)	622	-	530740 181749
211	Contemporary Trade Directory Entries Name: Citadel Litho Plates Location: 3, Princeton Street, London, WC1R 4AX Classification: Printers Status: Inactive Positional Accuracy: Automatically positioned to the address	A19SW (NE)	624	-	530736 181761
211	Contemporary Trade Directory Entries Name: Princeton Dry Cleaners Location: 3, Princeton Street, London, WC1R 4AX Classification: Dry Cleaners Status: Inactive Positional Accuracy: Automatically positioned to the address	A19SW (NE)	624	-	530736 181761
211	Contemporary Trade Directory Entries Name: Princeton Dry Cleaners Ltd Location: 3, Princeton Street, London, WC1R 4AX Classification: Dry Cleaners Status: Inactive Positional Accuracy: Automatically positioned to the address	A19SW (NE)	624	-	530736 181761
212	Contemporary Trade Directory Entries Name: Call End Of Tenancy Cleaning Location: 29 Lincoln'S Inn Fields, London, WC2A 3EE Classification: Commercial Cleaning Services Status: Inactive Positional Accuracy: Automatically positioned to the address	A14NW (E)	621	-	530831 181511

Map ID	Details	Quadrant Reference (Compass Direction)	Estimated Distance From Site	Contact	NGR
213	Contemporary Trade Directory Entries Name: Orange Communications Ltd Location: 60-62, Old Compton Street, London, W1D 4UG Classification: Printers Status: Inactive Positional Accuracy: Manually positioned to the address or location	A7NE (SW)	621	-	529672 180986
213	Contemporary Trade Directory Entries Name: Sugar Tree Location: 13, Meard Street, London, W1F 0ES Classification: Printers Status: Inactive Positional Accuracy: Automatically positioned to the address	A7NE (SW)	630	-	529643 181012
213	Contemporary Trade Directory Entries Name: Go Digital Print Location: 68-70, Wardour Street, London, W1F 0TB Classification: Printers Status: Inactive Positional Accuracy: Automatically positioned to the address	A7NE (SW)	664	-	529622 180982
214	Contemporary Trade Directory Entries Name: Ryness Electrical Supplies Ltd Location: 45a, Old Compton Street, London, W1D 6HH Classification: Electrical Goods Sales, Manufacturers & Wholesalers Status: Active Positional Accuracy: Automatically positioned to the address	A7NE (SW)	625	-	529694 180951
214	Contemporary Trade Directory Entries Name: Compton Kwik Fotos Location: 52, Wardour Street, London, W1D 6QU Classification: Photographic Processors Status: Inactive Positional Accuracy: Automatically positioned to the address	A7NE (SW)	667	-	529657 180929
214	Contemporary Trade Directory Entries Name: Thinkfarm Location: Wardour St, London, W1F 0UB Classification: Printers Status: Inactive Positional Accuracy: Manually positioned to the road within the address or location	A7NE (SW)	682	-	529622 180950
215	Contemporary Trade Directory Entries Name: The Island Press Location: 11a The Island, Charing Cross Rd, London, WC2H 0EX Classification: Printers Status: Inactive Positional Accuracy: Manually positioned to the road within the address or location	A8NW (S)	625	-	529974 180760
215	Contemporary Trade Directory Entries Name: The Theatres Trust Location: 22, Charing Cross Road, London, WC2H 0QL Classification: Timber Preservation Services Status: Active Positional Accuracy: Automatically positioned to the address	A8NW (S)	644	-	529990 180736
215	Contemporary Trade Directory Entries Name: Hanjin Heavy Industries Co Ltd Location: Alhambra House, 27-31, Charing Cross Road, London, WC2H 0AU Classification: Ship Builders, Repairs & Fittings Status: Inactive Positional Accuracy: Automatically positioned to the address	A8SW (S)	662	-	529956 180727
216	Contemporary Trade Directory Entries Name: Limehaus Location: 27, Maiden Lane, London, WC2E 7JS Classification: Clothing & Fabrics - Manufacturers Status: Inactive Positional Accuracy: Manually positioned to the address or location	A8NE (S)	626	-	530297 180740
216	Contemporary Trade Directory Entries Name: Bellville Logistics Ltd Location: 8, Exchange Court, London, WC2R 0JH Classification: Freight Forwarders Status: Inactive Positional Accuracy: Automatically positioned to the address	A8SE (S)	662	-	530319 180708
216	Contemporary Trade Directory Entries Name: Stonetech Uk Ltd Location: Unit 168, 43 Bedford Street, London, WC2E 9HA Classification: Timber Preservation Services Status: Inactive Positional Accuracy: Automatically positioned to the address	A8SE (S)	663	-	530294 180702

Map ID	Details	Quadrant Reference (Compass Direction)	Estimated Distance From Site	Contact	NGR
216	Contemporary Trade Directory Entries Name: Tresgance Uk Ltd Location: Suite 6,43 Bedford Street, London, WC2E 9HA Classification: Cleaning Services - Domestic Status: Active Positional Accuracy: Automatically positioned to the address	A8SE (S)	663	-	530294 180702
216	Contemporary Trade Directory Entries Name: Mms Petroleum Services Ltd Location: 415, Strand, London, WC2R 0JT Classification: Oil & Gas Exploration Supplies & Services Status: Inactive Positional Accuracy: Automatically positioned to the address	A8SE (S)	684	-	530344 180692
217	Contemporary Trade Directory Entries Name: Sendean Location: 9-12, St. Annes Court, London, W1F 0BB Classification: Photographic Equipment Repairs Status: Active Positional Accuracy: Automatically positioned to the address	A12SE (SW)	628	-	529575 181138
217	Contemporary Trade Directory Entries Name: Sendean Location: 9-12, St. Annes Court, London, W1F 0BB Classification: Photographic Equipment Repairs Status: Inactive Positional Accuracy: Automatically positioned to the address	A12SE (SW)	628	-	529575 181138
217	Contemporary Trade Directory Entries Name: Sendean Location: 9-12, St. Annes Court, London, W1F 0BB Classification: Photographic Equipment Repairs Status: Inactive Positional Accuracy: Automatically positioned to the address	A12SE (SW)	628	-	529575 181138
217	Contemporary Trade Directory Entries Name: Foot Patrol Location: A, 16, St. Annes Court, London, W1F 0BG Classification: Footwear Manufacturers & Wholesale Status: Inactive Positional Accuracy: Automatically positioned to the address	A12SE (SW)	642	-	529556 181144
217	Contemporary Trade Directory Entries Name: Print Room Soho Ltd Location: 112-114, Wardour Street, London, W1F 0TS Classification: Printers Status: Active Positional Accuracy: Automatically positioned to the address	A12SE (SW)	647	-	529574 181100
217	Contemporary Trade Directory Entries Name: Mr Sparklean Location: London, W1f 0tn Classification: Cleaning Services - Domestic Status: Active Positional Accuracy: Manually positioned within the geographical locality	A7NE (SW)	654	-	529584 181067
218	Contemporary Trade Directory Entries Name: O N O Pharmaceutical Uk Ltd Location: 71 High Holborn, London, WC1V 6EA Classification: Chemists' & Pharmacists' Suppliers & Wholesalers Status: Inactive Positional Accuracy: Automatically positioned to the address	A14NW (E)	632	-	530806 181626
218	Contemporary Trade Directory Entries Name: Devro Location: 71, High Holborn, London, WC1V 6EA Classification: Food Products - Manufacturers Status: Active Positional Accuracy: Automatically positioned to the address	A14NW (E)	638	-	530809 181632
219	Contemporary Trade Directory Entries Name: J C Holistic Location: 80 Shaftesbury Avenue 2nd Floor, London, W1D 6NF Classification: Kitchen Furniture Manufacturers Status: Inactive Positional Accuracy: Manually positioned within the geographical locality	A7NE (SW)	634	-	529746 180883
219	Contemporary Trade Directory Entries Name: Lo'S Noodle Co Ltd Location: 6, Dansey Place, London, W1D 6EZ Classification: Food Products - Manufacturers Status: Inactive Positional Accuracy: Automatically positioned to the address	A7NE (SW)	674	-	529725 180849

Map ID	Details	Quadrant Reference (Compass Direction)	Estimated Distance From Site	Contact	NGR
220	Contemporary Trade Directory Entries Name: Robert Dyas Ltd Location: 97, St. Martin's Lane, London, WC2N 4AS Classification: Hardware Status: Inactive Positional Accuracy: Automatically positioned to the address	A8SW (S)	637	-	530054 180728
220	Contemporary Trade Directory Entries Name: Millards Cleaning Services Ltd Location: Basement Flat, Talbot House, 98, St. Martin's Lane, London, WC2N 4AX Classification: Cleaning Services - Commercial Status: Inactive Positional Accuracy: Automatically positioned to the address	A8SW (S)	637	-	530054 180728
221	Contemporary Trade Directory Entries Name: Carpet Cleaning Location: 53b Lisle St, London, WC2H 7BF Classification: Carpet, Curtain & Upholstery Cleaners Status: Inactive Positional Accuracy: Manually positioned to the road within the address or location	A7NE (SW)	642	-	529810 180823
222	Contemporary Trade Directory Entries Name: Ergonom Ltd Location: Whittington House, 19-30 Alfred Place, London, WC1E 7EA Classification: Office Furniture & Equipment Status: Inactive Positional Accuracy: Automatically positioned to the address	A17SE (NW)	644	-	529643 181833
222	Contemporary Trade Directory Entries Name: Ergonom Ltd Location: Whittington House, 19-30, Alfred Place, London, WC1E 7EA Classification: Office Furniture & Equipment Status: Inactive Positional Accuracy: Automatically positioned to the address	A17SE (NW)	645	-	529643 181833
222	Contemporary Trade Directory Entries Name: Space At Work Ltd Location: Whittington House, 19-30, Alfred Place, London, WC1E 7EA Classification: Office Furniture & Equipment Status: Inactive Positional Accuracy: Manually positioned to the address or location	A17SE (NW)	645	-	529643 181833
222	Contemporary Trade Directory Entries Name: Moctezuma & Cuauhtemoc Imports Ltd Location: Fitzroy House, 11, Chenies Street, London, WC1E 7EY Classification: Brewers Status: Inactive Positional Accuracy: Manually positioned to the address or location	A17SE (NW)	690	-	529617 181874
223	Contemporary Trade Directory Entries Name: Snappy Snaps Location: 359, Strand, London, WC2R 0HS Classification: Photographic Processors Status: Inactive Positional Accuracy: Automatically positioned to the address	A9NW (SE)	647	-	530546 180815
223	Contemporary Trade Directory Entries Name: Bm Hand Turbo Cleaner Ltd Location: 354, Strand, London, WC2R 0HS Classification: Commercial Cleaning Services Status: Inactive Positional Accuracy: Automatically positioned to the address	A9NW (SE)	651	-	530577 180829
223	Contemporary Trade Directory Entries Name: The Color Company Location: 114, Strand, London, WC2R 0AG Classification: Printers Status: Active Positional Accuracy: Automatically positioned to the address	A9NW (SE)	693	-	530577 180780
223	Contemporary Trade Directory Entries Name: Fedex Kinkos Location: 114, Strand, London, WC2R 0AG Classification: Printers Status: Inactive Positional Accuracy: Automatically positioned to the address	A9NW (SE)	693	-	530577 180780
223	Contemporary Trade Directory Entries Name: Buried Hill Services Ltd Location: Wellington House, 125-130, Strand, London, WC2R 0AP Classification: Oil & Gas Extraction Status: Active Positional Accuracy: Automatically positioned to the address	A9NW (SE)	697	-	530608 180794

Map ID	Details	Quadrant Reference (Compass Direction)	Estimated Distance From Site	Contact	NGR
224	Contemporary Trade Directory Entries Name: Jewish Music Institute Location: Room 536 S O A S University Of London, 10 Thornhaugh Street, London, WC1H 0XG Classification: Pump Manufacturers Status: Active Positional Accuracy: Manually positioned within the geographical locality	A18SW (NW)	648	-	529885 182040
225	Contemporary Trade Directory Entries Name: Sketchley Retail Ltd Location: 37, Southampton Street, London, WC2E 7HG Classification: Dry Cleaners Status: Inactive Positional Accuracy: Automatically positioned to the address	A8NE (S)	648	-	530419 180754
226	Contemporary Trade Directory Entries Name: First Colour Location: 15-16, Newman Street, London, W1T 1PA Classification: Printers Status: Inactive Positional Accuracy: Automatically positioned to the address	A12NW (W)	649	-	529491 181463
226	Contemporary Trade Directory Entries Name: First Colour Location: 15 Newman Street, London, W1T 1PA Classification: Printers Status: Active Positional Accuracy: Automatically positioned to the address	A12NW (W)	650	-	529491 181463
226	Contemporary Trade Directory Entries Name: Rabbit Digital Location: 78, Newman Street, London, W1T 3EP Classification: Printers Status: Inactive Positional Accuracy: Automatically positioned to the address	A12NW (W)	690	-	529451 181466
227	Contemporary Trade Directory Entries Name: Interior Id Ltd Location: Medius House, 2, Sheraton Street, London, W1F 8BH Classification: Furniture - Reproduction Status: Inactive Positional Accuracy: Manually positioned to the address or location	A12SE (W)	650	-	529516 181230
227	Contemporary Trade Directory Entries Name: Chappell Of Bond Street Location: 152-160, Wardour Street, London, W1F 8YA Classification: Musical Instrument - Manufacturers Status: Inactive Positional Accuracy: Automatically positioned to the address	A12SW (W)	669	-	529499 181220
228	Contemporary Trade Directory Entries Name: Galaxy Repairs & Spares Location: 60, Tottenham Court Road, London, W1T 2EW Classification: Domestic Appliances - Servicing, Repairs & Parts Status: Active Positional Accuracy: Automatically positioned to the address	A17SE (NW)	652	-	529578 181747
229	Contemporary Trade Directory Entries Name: The Print Workshop Location: 15-17, Alfred Place, London, WC1E 7EB Classification: Printers Status: Inactive Positional Accuracy: Manually positioned to the address or location	A17SE (NW)	658	-	529603 181798
229	Contemporary Trade Directory Entries Name: West Elm Location: 209-210, Tottenham Court Road, London, W1T 7PN Classification: Furniture Manufacturers - Home & Office Status: Active Positional Accuracy: Automatically positioned to the address	A17SE (NW)	675	-	529590 181808
230	Contemporary Trade Directory Entries Name: Minerva Resources Plc Location: Manfield House, 1, Southampton Street, London, WC2R 0LR Classification: Metals - Mining Status: Inactive Positional Accuracy: Manually positioned to the address or location	A8NE (SE)	660	-	530459 180759

Map ID	Details	Quadrant Reference (Compass Direction)	Estimated Distance From Site	Contact	NGR
230	Contemporary Trade Directory Entries Name: Svenska Petroleum Exploration Location: 2, Savoy Court, London, WC2R 0EZ Classification: Oil Companies Status: Inactive Positional Accuracy: Automatically positioned to the address	A8SE (SE)	707	-	530485 180719
230	Contemporary Trade Directory Entries Name: Visa Ltd Location: Savoy Court, Strand, London, WC2R 0ET Classification: Non-Ferrous Metals Status: Inactive Positional Accuracy: Automatically positioned to the address	A8SE (SE)	748	-	530507 180683
231	Contemporary Trade Directory Entries Name: Seymour Distribution Ltd Location: 86, Newman Street, London, W1T 3EX Classification: Distribution Services Status: Inactive Positional Accuracy: Automatically positioned to the address	A12NW (W)	664	-	529475 181406
231	Contemporary Trade Directory Entries Name: Seymour International Press Location: 86, Newman Street, London, W1T 3EX Classification: Distribution Services Status: Inactive Positional Accuracy: Automatically positioned to the address	A12NW (W)	664	-	529475 181406
231	Contemporary Trade Directory Entries Name: Seymour International Press Location: 86, Newman Street, London, W1T 3EX Classification: Distribution Services Status: Inactive Positional Accuracy: Automatically positioned to the address	A12NW (W)	664	-	529475 181406
231	Contemporary Trade Directory Entries Name: Hollander Hyams Ltd Location: 9 Berners Place, London, W1T 3HH Classification: Leather Merchants & Wholesalers Status: Active Positional Accuracy: Automatically positioned to the address	A12SW (W)	687	-	529453 181375
231	Contemporary Trade Directory Entries Name: Sherlock George Location: 4, Berners Street, London, W1T 3LE Classification: Soft Furnishings - Manufacturers Status: Inactive Positional Accuracy: Automatically positioned to the address	A12SW (W)	696	-	529444 181379
231	Contemporary Trade Directory Entries Name: Custom Shutters Location: 10a, Berners Place, London, W1T 3AE Classification: Shutters - Internal Status: Inactive Positional Accuracy: Manually positioned to the address or location	A12SW (W)	696	-	529444 181379
232	Contemporary Trade Directory Entries Name: A B P Group Location: Aldwych House, 71-91, Aldwych, London, WC2B 4HN Classification: Ports, Docks & Harbours Status: Active Positional Accuracy: Automatically positioned to the address	A14SW (SE)	666	-	530830 181097
232	Contemporary Trade Directory Entries Name: Saint-Gobain Plc Location: Aldwych House, 81, Aldwych, London, WC2B 4HQ Classification: Builders' Merchants Status: Inactive Positional Accuracy: Automatically positioned to the address	A14SW (SE)	666	-	530830 181097
232	Contemporary Trade Directory Entries Name: Cooper Lancaster Brewers Location: Aldwych House, 71-91, Aldwych, London, WC2B 4EL Classification: Brewers Status: Inactive Positional Accuracy: Automatically positioned to the address	A14SW (SE)	666	-	530830 181097
232	Contemporary Trade Directory Entries Name: Mobil Gas Marketing Ltd Location: Mobil Court, 3, Clements Inn, London, WC2A 2AZ Classification: Gas Suppliers Status: Inactive Positional Accuracy: Automatically positioned to the address	A14SE (SE)	703	-	530875 181109

Map ID	Details	Quadrant Reference (Compass Direction)	Estimated Distance From Site	Contact	NGR
233	Contemporary Trade Directory Entries Name: Samsung Location: 125, Oxford Street, London, W1D 2HS Classification: Electrical Goods Sales, Manufacturers & Wholesalers Status: Active Positional Accuracy: Automatically positioned to the address	A12SW (W)	666	-	529486 181286
233	Contemporary Trade Directory Entries Name: F T S Bonded Services Ltd Location: Paramount House, 162-170, Wardour Street, London, W1F 8ZX Classification: Freight Forwarders Status: Inactive Positional Accuracy: Manually positioned to the address or location	A12SW (W)	667	-	529495 181240
233	Contemporary Trade Directory Entries Name: Jupiterimages Location: Paramount House, 162-170, Wardour Street, London, W1F 8ZX Classification: Photo & Digital Imaging Bureaus Status: Inactive Positional Accuracy: Manually positioned to the address or location	A12SW (W)	667	-	529495 181240
233	Contemporary Trade Directory Entries Name: 24hr Pest Control Location: 189, Wardour Street, London, W1F 8ZD Classification: Pest & Vermin Control Status: Inactive Positional Accuracy: Automatically positioned to the address	A12SW (W)	698	-	529460 181255
233	Contemporary Trade Directory Entries Name: Dirty Harry'S Location: 189, Wardour Street, London, W1F 8ZD Classification: Cleaning Services - Commercial Status: Inactive Positional Accuracy: Automatically positioned to the address	A12SW (W)	698	-	529460 181255
233	Contemporary Trade Directory Entries Name: Albany Environmental Services Ltd Location: 189 Wardour Street, London, W1F 8ZD Classification: Pest & Vermin Control Status: Active Positional Accuracy: Automatically positioned to the address	A12SW (W)	698	-	529460 181255
233	Contemporary Trade Directory Entries Name: Easypest Control Location: 189, Wardour Street, London, W1F 8ZD Classification: Pest & Vermin Control Status: Inactive Positional Accuracy: Manually positioned to the address or location	A12SW (W)	698	-	529460 181255
233	Contemporary Trade Directory Entries Name: Snappy Snaps Location: 191, Wardour Street, London, W1F 8ZE Classification: Photographic Processors Status: Inactive Positional Accuracy: Automatically positioned to the address	A12SW (W)	702	-	529454 181260
233	Contemporary Trade Directory Entries Name: H K S Knitwear Location: 26, Noel Street, London, W1F 8GY Classification: Knitwear Manufacturers & Wholesalers Status: Inactive Positional Accuracy: Manually positioned to the address or location	A12SW (W)	705	-	529460 181226
233	Contemporary Trade Directory Entries Name: J Blundell & Sons Ltd Location: 199, Wardour Street, London, W1F 8JN Classification: Jewellery Manufacturers & Repairers Status: Inactive Positional Accuracy: Automatically positioned to the address	A12SW (W)	712	-	529441 181276
233	Contemporary Trade Directory Entries Name: Saerstahl Uk Ltd Location: 2-4, Noel Street, London, W1F 8GB Classification: Steel Manufacturers Status: Inactive Positional Accuracy: Automatically positioned to the address	A12SW (W)	712	-	529447 181247
233	Contemporary Trade Directory Entries Name: Elegant Jewellery Co Location: 47, Berwick Street, London, W1F 8SQ Classification: Jewellery Manufacturers & Repairers Status: Inactive Positional Accuracy: Automatically positioned to the address	A12SW (W)	725	-	529433 181246

Map ID	Details	Quadrant Reference (Compass Direction)	Estimated Distance From Site	Contact	NGR
233	Contemporary Trade Directory Entries Name: J T A Distributors Ltd Location: 6, Noel Street, London, W1F 8GG Classification: Footwear Manufacturers & Wholesale Status: Inactive Positional Accuracy: Automatically positioned to the address	A12SW (W)	725	-	529436 181237
233	Contemporary Trade Directory Entries Name: Gabriel'S Location: 47, Berwick Street, London, W1F 8SQ Classification: Greeting Card Publishers & Wholesalers Status: Inactive Positional Accuracy: Manually positioned to the address or location	A12SW (W)	725	-	529433 181246
233	Contemporary Trade Directory Entries Name: W Sitch & Co Location: 48, Berwick Street, London, W1F 8JD Classification: Antiques - Repairing & Restoring Status: Active Positional Accuracy: Automatically positioned to the address	A12SW (W)	729	-	529429 181250
233	Contemporary Trade Directory Entries Name: Jag T-Shirt Centre Location: 49, Berwick Street, London, W1F 8SH Classification: T-Shirts Status: Inactive Positional Accuracy: Manually positioned to the address or location	A12SW (W)	730	-	529426 181256
233	Contemporary Trade Directory Entries Name: Film Media Services Ltd Location: 52, Berwick Street, London, W1F 8SL Classification: Freight Services Status: Inactive Positional Accuracy: Automatically positioned to the address	A12SW (W)	733	-	529420 181271
234	Contemporary Trade Directory Entries Name: Pleased To Clean You Location: Lambs Conduit Street, London, WC1N 3NG Classification: Commercial Cleaning Services Status: Inactive Positional Accuracy: Manually positioned to the road within the address or location	A19SW (NE)	670	-	530661 181930
234	Contemporary Trade Directory Entries Name: Oussie Carpet Clean Location: Lambs Conduit St, London, WC1N 3NG Classification: Carpet, Curtain & Upholstery Cleaners Status: Inactive Positional Accuracy: Manually positioned within the geographical locality	A19SW (NE)	679	-	530629 181972
234	Contemporary Trade Directory Entries Name: Nimbus Print Location: 40, Lambs Conduit Street, London, WC1N 3HQ Classification: Printers Status: Inactive Positional Accuracy: Manually positioned to the address or location	A19SW (NE)	698	-	530665 181965
234	Contemporary Trade Directory Entries Name: Clear Light Clinic Location: 42, Lambs Conduit Street, London, WC1N 3LB Classification: Electrolysis Status: Active Positional Accuracy: Automatically positioned to the address	A19SW (NE)	698	-	530665 181965
234	Contemporary Trade Directory Entries Name: London Knowledge Lab Location: 23-29, Emerald Street, London, WC1N 3QS Classification: Laboratories Status: Inactive Positional Accuracy: Automatically positioned to the address	A19SW (NE)	718	-	530682 181977
234	Contemporary Trade Directory Entries Name: London Knowledge Lab Within U C L Location: 23-29, Emerald Street, London, WC1N 3QS Classification: Laboratories Status: Active Positional Accuracy: Automatically positioned to the address	A19SW (NE)	718	-	530682 181977
235	Contemporary Trade Directory Entries Name: La Perla Distributor Location: 22, Newman Street, London, W1T 1PH Classification: Distribution Services Status: Inactive Positional Accuracy: Automatically positioned to the address	A12NW (W)	670	-	529476 181513

Map ID	Details	Quadrant Reference (Compass Direction)	Estimated Distance From Site	Contact	NGR
235	Contemporary Trade Directory Entries Name: Bayeux Ltd Location: 25, Newman Street, London, W1T 1PN Classification: Photographic Processors Status: Inactive Positional Accuracy: Manually positioned to the address or location	A12NW (W)	690	-	529456 181513
236	Contemporary Trade Directory Entries Name: Kazphosphate Location: 5TH FLOOR,343 Strand, London, WC2R 0HS Classification: Chemicals - Distributors & Wholesalers Status: Inactive Positional Accuracy: Manually positioned to the road within the address or location	A9NW (SE)	670	-	530666 180872
236	Contemporary Trade Directory Entries Name: Energy Africa Location: Strand Bridge House, 138-142, Strand, London, WC2R 1QA Classification: Oil Companies Status: Inactive Positional Accuracy: Automatically positioned to the address	A9NW (SE)	698	-	530662 180833
236	Contemporary Trade Directory Entries Name: Energy Africa (UK) Ltd Location: Strand Bridge House, 138-142, Strand, London, WC2R 1QA Classification: Oil Companies Status: Inactive Positional Accuracy: Automatically positioned to the address	A9NW (SE)	698	-	530662 180833
236	Contemporary Trade Directory Entries Name: J & S Franklin Ltd Location: Franklin House, 151, Strand, London, WC2R 1HL Classification: Tent Manufacturers Status: Inactive Positional Accuracy: Automatically positioned to the address	A9NW (SE)	702	-	530702 180861
237	Contemporary Trade Directory Entries Name: Regency Mines Plc Location: 55, Gower Street, London, WC1E 6HQ Classification: Metals - Mining Status: Inactive Positional Accuracy: Automatically positioned to the address	A17SE (NW)	672	-	529703 181943
238	Contemporary Trade Directory Entries Name: Puig UK Ltd Location: Russell Square House 10-12,Russell Square, London, WC1B 5EH Classification: Perfume Suppliers Status: Active Positional Accuracy: Automatically positioned to the address	A18NW (N)	674	-	530074 182123
239	Contemporary Trade Directory Entries Name: Matthew Daniels Location: 13, Theobalds Road, London, WC1X 8SL Classification: Dry Cleaners Status: Active Positional Accuracy: Automatically positioned to the address	A19SW (NE)	676	-	530742 181846
239	Contemporary Trade Directory Entries Name: Matthew Daniel Location: 13, Theobalds Road, London, WC1X 8SL Classification: Dry Cleaners Status: Inactive Positional Accuracy: Automatically positioned to the address	A19SW (NE)	676	-	530742 181846
239	Contemporary Trade Directory Entries Name: Matthew Daniel Location: 13, Theobalds Road, London, WC1X 8SL Classification: Dry Cleaners Status: Inactive Positional Accuracy: Automatically positioned to the address	A19SW (NE)	676	-	530742 181846
240	Contemporary Trade Directory Entries Name: G B D Cleaning & Support Services Ltd Location: Bedford st, London, WC2E 9HA Classification: Commercial Cleaning Services Status: Inactive Positional Accuracy: Manually positioned within the geographical locality	A8SE (S)	679	-	530305 180688
240	Contemporary Trade Directory Entries Name: Colourview Location: 48, Bedford Street, London, WC2E 9HA Classification: Printers Status: Active Positional Accuracy: Automatically positioned to the address	A8SE (S)	683	-	530310 180685

Map ID	Details	Quadrant Reference (Compass Direction)	Estimated Distance From Site	Contact	NGR
240	Contemporary Trade Directory Entries Name: Dreamworks Distribution Ltd Location: 2nd Floor, 6 Agar Street, London, WC2N 4HN Classification: Distribution Services Status: Inactive Positional Accuracy: Manually positioned within the geographical locality	A8SE (S)	687	-	530275 180674
240	Contemporary Trade Directory Entries Name: Tutti Frutti Location: 2, Bedford Street, London, WC2E 9HH Classification: Ice Cream Manufacturers & Suppliers Status: Inactive Positional Accuracy: Automatically positioned to the address	A8SE (S)	719	-	530303 180647
240	Contemporary Trade Directory Entries Name: Color Co Location: 2-3 Bedford St, London, WC2E 9HD Classification: Printers Status: Inactive Positional Accuracy: Manually positioned to the address or location	A8SE (S)	719	-	530303 180646
240	Contemporary Trade Directory Entries Name: Expocentric Location: 3, Bedford Street, London, WC2E 9HH Classification: Copying & Duplicating Services Status: Inactive Positional Accuracy: Automatically positioned to the address	A8SE (S)	719	-	530303 180647
240	Contemporary Trade Directory Entries Name: Currys Location: 426-427, Strand, London, WC2R 0QE Classification: Electrical Goods Sales, Manufacturers & Wholesalers Status: Inactive Positional Accuracy: Automatically positioned to the address	A8SE (S)	724	-	530295 180640
241	Contemporary Trade Directory Entries Name: Hand Court Repro Location: 24-25, Hand Court, London, WC1V 6JF Classification: Printers Status: Inactive Positional Accuracy: Automatically positioned to the address	A14NW (NE)	679	-	530833 181684
241	Contemporary Trade Directory Entries Name: Hand Court Repro Location: 24-25, Hand Court, London, WC1V 6JF Classification: Copying & Duplicating Services Status: Inactive Positional Accuracy: Automatically positioned to the address	A14NW (NE)	679	-	530833 181684
241	Contemporary Trade Directory Entries Name: Tdg Print Management Location: 23a, Hand Court, London, WC1V 6JF Classification: Printers Status: Inactive Positional Accuracy: Automatically positioned to the address	A14NW (E)	688	-	530852 181660
242	Contemporary Trade Directory Entries Name: Great Ormond Street Childrens Hospital Nhs Location: Great Ormond Street, London, WC1N 3JH Classification: Hospitals Status: Active Positional Accuracy: Automatically positioned to the address	A19SW (NE)	680	-	530533 182041
242	Contemporary Trade Directory Entries Name: Great Ormond Street Childrens Hospital Nhs Location: Great Ormond Street, London, WC1N 3JH Classification: Hospitals Status: Inactive Positional Accuracy: Automatically positioned to the address	A19SW (NE)	680	-	530533 182041
243	Contemporary Trade Directory Entries Name: Transfer 2 Location: Cannon House, 25, Rathbone Street, London, W1T 1NQ Classification: Photo & Digital Imaging Bureaus Status: Inactive Positional Accuracy: Manually positioned to the address or location	A12NW (W)	680	-	529475 181562
243	Contemporary Trade Directory Entries Name: Palebeck Telecommunications Technology Ltd Location: 4 Newman Pass, London, W1P 3PF Classification: Telecommunications Equipment & Systems Status: Inactive Positional Accuracy: Manually positioned to the address or location	A12NW (W)	682	-	529472 181556

Map ID	Details	Quadrant Reference (Compass Direction)	Estimated Distance From Site	Contact	NGR
243	Contemporary Trade Directory Entries Name: Pure Location: 32, Newman Street, London, W1T 1PU Classification: Clothing & Fabrics - Manufacturers Status: Inactive Positional Accuracy: Automatically positioned to the address	A12NW (W)	721	-	529435 181571
243	Contemporary Trade Directory Entries Name: Ramboll Location: 60, Newman Street, London, W1T 3DA Classification: Engineers - General Status: Inactive Positional Accuracy: Automatically positioned to the address	A12NW (W)	760	-	529396 181578
244	Contemporary Trade Directory Entries Name: Stones Traders Ltd Location: 49a Tottenham Court Road, London, W1T 2PG Classification: Television & Video Manufacturers & Wholesalers Status: Inactive Positional Accuracy: Manually positioned within the geographical locality	A17SE (NW)	681	-	529544 181747
244	Contemporary Trade Directory Entries Name: Jaipur Design Location: 13, Goodge Street, London, W1T 2PG Classification: Homefurnishings - Manufacturers Status: Inactive Positional Accuracy: Automatically positioned to the address	A17SE (NW)	681	-	529544 181747
244	Contemporary Trade Directory Entries Name: Glorious Productions Location: 1, Colville Place, London, W1T 2BG Classification: Printers Status: Inactive Positional Accuracy: Automatically positioned to the address	A12NE (NW)	689	-	529523 181723
244	Contemporary Trade Directory Entries Name: The Jolanta & Max Neufeld Charitable Trust Location: 1, Colville Place, London, W1T 2BG Classification: Timber Preservation Services Status: Active Positional Accuracy: Automatically positioned to the address	A12NE (NW)	689	-	529523 181723
244	Contemporary Trade Directory Entries Name: Torino Sport Location: 23, Goodge Street, London, W1T 2PL Classification: Sports Equipment Manufacturers & Distributors Status: Inactive Positional Accuracy: Automatically positioned to the address	A12NE (NW)	698	-	529513 181724
244	Contemporary Trade Directory Entries Name: Sinclair I S Pharma Location: Whitfield Court, 30-32, Whitfield Street, London, W1T 2RQ Classification: Chemists' & Pharmacists' Suppliers & Wholesalers Status: Active Positional Accuracy: Automatically positioned to the address	A17SE (NW)	705	-	529530 181769
244	Contemporary Trade Directory Entries Name: Shopdrop (London) Flyer Location: 26, Goodge Street, London, W1T 2QG Classification: Distribution Services Status: Inactive Positional Accuracy: Manually positioned to the address or location	A17SW (NW)	730	-	529488 181746
244	Contemporary Trade Directory Entries Name: Perkins Dry Cleaners Location: 28, Goodge Street, London, W1T 2QQ Classification: Dry Cleaners Status: Inactive Positional Accuracy: Automatically positioned to the address	A17SW (NW)	733	-	529483 181743
244	Contemporary Trade Directory Entries Name: Perkins Dry Cleaners Location: 28, Goodge Street, London, W1T 2QQ Classification: Dry Cleaners Status: Active Positional Accuracy: Automatically positioned to the address	A17SW (NW)	733	-	529483 181743
245	Contemporary Trade Directory Entries Name: Stanley Productions Ltd Location: 147, Wardour Street, LONDON, W1F 8WD Classification: Copying & Duplicating Services Status: Inactive Positional Accuracy: Automatically positioned to the address	A12SE (W)	683	-	529516 181135

Map ID	Details	Quadrant Reference (Compass Direction)	Estimated Distance From Site	Contact	NGR
246	Contemporary Trade Directory Entries Name: Brand Progression Location: 47 Lambs Conduit Street, London, WC1N 3NG Classification: Clothing & Fabrics - Manufacturers Status: Active Positional Accuracy: Automatically positioned to the address	A19SW (NE)	685	-	530615 181991
246	Contemporary Trade Directory Entries Name: Dowling & Co London Ltd Location: 4, Lamp Office Court, London, WC1N 3NF Classification: Printers Status: Inactive Positional Accuracy: Automatically positioned to the address	A19SW (NE)	693	-	530598 182014
246	Contemporary Trade Directory Entries Name: Garden Print Centre Ltd Location: 4, Lamp Office Court, London, WC1N 3NF Classification: Printers Status: Inactive Positional Accuracy: Automatically positioned to the address	A19SW (NE)	693	-	530598 182014
247	Contemporary Trade Directory Entries Name: T P L Printers Uk Ltd Location: 119, Wardour Street, London, W1F 0UW Classification: Printers Status: Inactive Positional Accuracy: Automatically positioned to the address	A7NE (SW)	686	-	529562 181039
247	Contemporary Trade Directory Entries Name: Times Printers Ltd Location: 119, Wardour Street, London, W1F 0UW Classification: Printers Status: Inactive Positional Accuracy: Automatically positioned to the address	A7NE (SW)	686	-	529562 181039
247	Contemporary Trade Directory Entries Name: Joe'S Basement Ltd Location: 113, Wardour Street, London, W1F 0UL Classification: Photographic Processors Status: Inactive Positional Accuracy: Automatically positioned to the address	A7NE (SW)	688	-	529570 181020
247	Contemporary Trade Directory Entries Name: Metro Tartan Distribution Location: 3-5, Wardour Street, London, W1D 6PB Classification: Distribution Services Status: Inactive Positional Accuracy: Manually positioned to the address or location	A7NE (SW)	694	-	529580 180992
247	Contemporary Trade Directory Entries Name: Soho Dry Cleaners Location: 15, Berwick Street, London, W1F 0PR Classification: Dry Cleaners Status: Active Positional Accuracy: Automatically positioned to the address	A7NE (SW)	706	-	529534 181051
247	Contemporary Trade Directory Entries Name: Soho Soundz Location: 4 Berwick St, London, W1F 0PD Classification: Electrical Goods Sales, Manufacturers & Wholesalers Status: Inactive Positional Accuracy: Manually positioned to the address or location	A7NE (SW)	710	-	529560 180993
248	Contemporary Trade Directory Entries Name: South Westminster Drug & Alcohol Service Location: 32a, Wardour Street, London, W1D 6QR Classification: Joinery Manufacturers Status: Inactive Positional Accuracy: Automatically positioned to the address	A7NE (SW)	688	-	529718 180836
248	Contemporary Trade Directory Entries Name: Fiesta International Footwear Ltd Location: 24, Wardour Street, London, W1D 6QJ Classification: Footwear Manufacturers & Wholesale Status: Inactive Positional Accuracy: Manually positioned to the address or location	A7NE (SW)	703	-	529735 180802
248	Contemporary Trade Directory Entries Name: Fiesta International Footwear Location: 24, Wardour Street, London, W1D 6QJ Classification: Footwear Manufacturers & Wholesale Status: Inactive Positional Accuracy: Automatically positioned to the address	A7NE (SW)	703	-	529735 180802

Map ID	Details	Quadrant Reference (Compass Direction)	Estimated Distance From Site	Contact	NGR
248	Contemporary Trade Directory Entries Name: Speed (London) Ltd Location: 25, Wardour Street, London, W1D 6PP Classification: Electric Motor Manufacturers Status: Inactive Positional Accuracy: Automatically positioned to the address	A7NE (SW)	727	-	529716 180787
248	Contemporary Trade Directory Entries Name: Lee Fook Location: 25, Wardour Street, London, W1D 6PP Classification: Electrical Goods Sales, Manufacturers & Wholesalers Status: Inactive Positional Accuracy: Automatically positioned to the address	A7NE (SW)	727	-	529716 180787
249	Contemporary Trade Directory Entries Name: Matchless Print Ltd Location: 36, Lambs Conduit Street, London, WC1N 3LD Classification: Photographic Processors Status: Inactive Positional Accuracy: Automatically positioned to the address	A19SW (NE)	689	-	530670 181949
249	Contemporary Trade Directory Entries Name: Charnwood Minerals Ltd Location: 5, Richbell Place, London, WC1N 3LA Classification: Mineral Merchants Status: Inactive Positional Accuracy: Automatically positioned in the proximity of the address	A19SW (NE)	689	-	530702 181916
249	Contemporary Trade Directory Entries Name: Gold Solutions Location: 6-8, Emerald Street, London, WC1N 3QA Classification: Metal Finishing Services Status: Inactive Positional Accuracy: Automatically positioned to the address	A19SW (NE)	703	-	530730 181905
249	Contemporary Trade Directory Entries Name: Robert Webster Ltd Location: 17-21, Emerald Street, London, WC1N 3QN Classification: Office Furniture & Equipment Status: Inactive Positional Accuracy: Automatically positioned to the address	A19SW (NE)	709	-	530690 181957
249	Contemporary Trade Directory Entries Name: Robert Webster Ltd Location: 17-21, Emerald Street, London, WC1N 3QN Classification: Office Furniture & Equipment Status: Inactive Positional Accuracy: Automatically positioned to the address	A19SW (NE)	709	-	530690 181957
249	Contemporary Trade Directory Entries Name: Art Press Ltd Location: 10-12, Emerald Street, London, WC1N 3QA Classification: Greeting Card Publishers & Wholesalers Status: Inactive Positional Accuracy: Automatically positioned to the address	A19SW (NE)	711	-	530726 181922
249	Contemporary Trade Directory Entries Name: Tony Ferguson Associates Ltd Location: 14-18, Emerald Street, London, WC1N 3QA Classification: Printers Status: Inactive Positional Accuracy: Automatically positioned to the address	A19SW (NE)	717	-	530718 181940
249	Contemporary Trade Directory Entries Name: Tony Ferguson Associates Ltd Location: 14-18, Emerald Street, London, WC1N 3QA Classification: Printers Status: Inactive Positional Accuracy: Automatically positioned to the address	A19SW (NE)	717	-	530718 181940
249	Contemporary Trade Directory Entries Name: T R Print Location: 14-18, Emerald Street, London, WC1N 3QA Classification: Printers Status: Inactive Positional Accuracy: Automatically positioned to the address	A19SW (NE)	717	-	530718 181940
249	Contemporary Trade Directory Entries Name: Polly Plouviez Location: Unit W7 Cockpit Yard, Northington St, London, WC1N 2NP Classification: Glass Engravers & Decorators Status: Inactive Positional Accuracy: Manually positioned to the address or location	A19SW (NE)	750	-	530767 181934

Map ID	Details	Quadrant Reference (Compass Direction)	Estimated Distance From Site	Contact	NGR
250	Contemporary Trade Directory Entries Name: Rentokil Property Care Location: Charlotte st, London, W1T 1RW Classification: Damp & Dry Rot Control Status: Active Positional Accuracy: Manually positioned within the geographical locality	A12NW (W)	690	-	529479 181616
251	Contemporary Trade Directory Entries Name: Mrs Environmental Services Ltd Location: Sixth Floor, High Holborn House, 52-54, High Holborn, London, WC1V 6RL Classification: Waste Disposal Services Status: Inactive Positional Accuracy: Automatically positioned to the address	A14NE (E)	696	-	530878 181618
251	Contemporary Trade Directory Entries Name: Headley Bros Ltd Location: 52-54 High Holborn St, London, WC1V 6LR Classification: Printers Status: Inactive Positional Accuracy: Manually positioned to the address or location	A14NE (E)	696	-	530878 181618
251	Contemporary Trade Directory Entries Name: Maplin Ltd Location: 52-54 High Holborn, London, WC1V 6RL Classification: Electronic Component Manufacturers & Distributors Status: Inactive Positional Accuracy: Automatically positioned to the address	A14NE (E)	698	-	530878 181622
251	Contemporary Trade Directory Entries Name: Cyient Europe Ltd Location: High Holborn House 52-54, High Holborn, London, WC1V 6RL Classification: Engineers - General Status: Active Positional Accuracy: Automatically positioned to the address	A14NE (E)	698	-	530878 181622
252	Contemporary Trade Directory Entries Name: R C P Location: 40 Bernerd Sreet, London, WC1N 1HT Classification: Car Painters & Sprayers Status: Inactive Positional Accuracy: Automatically positioned to the address	A18NE (N)	704	-	530198 182161
252	Contemporary Trade Directory Entries Name: National Rail Location: 40, Bernard Street, London, WC1N 1BY Classification: Railways Status: Inactive Positional Accuracy: Automatically positioned to the address	A18NE (N)	704	-	530198 182161
253	Contemporary Trade Directory Entries Name: Loaded Location: 75, Newman Street, LONDON, W1T 3EN Classification: Clothing & Fabrics - Manufacturers Status: Active Positional Accuracy: Automatically positioned to the address	A12NW (W)	710	-	529434 181493
253	Contemporary Trade Directory Entries Name: Esquel Apparel Ltd Location: 72, Newman Street, London, W1T 3EH Classification: Clothing & Fabrics - Manufacturers Status: Inactive Positional Accuracy: Automatically positioned to the address	A12NW (W)	718	-	529428 181516
253	Contemporary Trade Directory Entries Name: Annodata Location: Bischheim House 19-20, Berners Street, London, W1T 3NW Classification: Copying & Duplicating Services Status: Active Positional Accuracy: Automatically positioned to the address	A12NW (W)	758	-	529385 181496
253	Contemporary Trade Directory Entries Name: Marchpole Group Plc Location: 19-20, Berners Street, London, W1T 3LW Classification: Clothing & Fabrics - Manufacturers Status: Inactive Positional Accuracy: Automatically positioned to the address	A12NW (W)	758	-	529385 181496
253	Contemporary Trade Directory Entries Name: Printec Consultants Location: 19-20, Berners Street, London, W1T 3LW Classification: Printers Status: Inactive Positional Accuracy: Automatically positioned to the address	A12NW (W)	758	-	529385 181496

Map ID	Details	Quadrant Reference (Compass Direction)	Estimated Distance From Site	Contact	NGR
254	Contemporary Trade Directory Entries Name: Holmen Paper Ltd Location: 95, Aldwych, London, WC2B 4JF Classification: Paper & Cardboard Products & Packaging - Manufacturers Status: Active Positional Accuracy: Automatically positioned to the address	A14SE (SE)	720	-	530877 181071
255	Contemporary Trade Directory Entries Name: Create Advertising Location: 33, Charlotte Street, London, W1T 1RR Classification: Commercial Vehicle Servicing, Repairs, Parts & Accessories Status: Inactive Positional Accuracy: Automatically positioned to the address	A12NW (W)	721	-	529457 181651
255	Contemporary Trade Directory Entries Name: Cymbol Colourworks Ltd Location: 4, Charlotte Place, London, W1T 1SE Classification: Printers Status: Inactive Positional Accuracy: Automatically positioned to the address	A12NW (W)	760	-	529414 181642
255	Contemporary Trade Directory Entries Name: Central Bikes Location: 27 Goodge Pl, London, W1T 4SP Classification: Motor Cycle Repairs Status: Inactive Positional Accuracy: Manually positioned to the address or location	A12NW (W)	792	-	529392 181680
256	Contemporary Trade Directory Entries Name: Ryness Lighting & Electrical Location: 37, Goodge Street, London, W1T 2PU Classification: Electrical Goods Sales, Manufacturers & Wholesalers Status: Active Positional Accuracy: Automatically positioned to the address	A12NW (NW)	721	-	529478 181702
256	Contemporary Trade Directory Entries Name: Snappy Snaps Location: 42, Charlotte Street, London, W1T 2NP Classification: Photographic Processors Status: Inactive Positional Accuracy: Automatically positioned to the address	A12NW (W)	729	-	529465 181693
257	Contemporary Trade Directory Entries Name: J M Print Consultancy Ltd Location: Minerva House, 1-4, North Crescent, London, WC1E 7ER Classification: Printers Status: Inactive Positional Accuracy: Manually positioned to the address or location	A17SE (NW)	730	-	529563 181868
257	Contemporary Trade Directory Entries Name: I C U C Social Location: 1, Alfred Mews, London, W1T 7AA Classification: Roller Shutter Manufacturers Status: Active Positional Accuracy: Automatically positioned to the address	A17SE (NW)	763	-	529527 181874
258	Contemporary Trade Directory Entries Name: Citi Junk Location: 20-22, Bedford Row, London, WC1R 4JS Classification: Waste Disposal Services Status: Inactive Positional Accuracy: Manually positioned to the address or location	A19SW (NE)	730	-	530800 181859
258	Contemporary Trade Directory Entries Name: Ocean Avenue Sportswear Location: Winchester House, 24 Bedford Row, London, WC1R 4EB Classification: Leisure & Sportswear Manufacturers & Wholesalers Status: Inactive Positional Accuracy: Manually positioned to the address or location	A19SW (NE)	731	-	530788 181876
258	Contemporary Trade Directory Entries Name: Lukony Ltd Location: 20-21 Jockey'S Fields, London, WC1R 4BW Classification: Perfume Suppliers Status: Active Positional Accuracy: Automatically positioned to the address	A19SW (NE)	755	-	530824 181867
259	Contemporary Trade Directory Entries Name: Arasys Concessions Ltd Location: 12, Brewer Street, London, W1F 0SF Classification: Machinery - Industrial & Commercial Status: Inactive Positional Accuracy: Automatically positioned to the address	A7NE (SW)	731	-	529579 180926

Map ID	Details	Quadrant Reference (Compass Direction)	Estimated Distance From Site	Contact	NGR
259	Contemporary Trade Directory Entries Name: Details Soho Location: 20, Brewer Street, London, W1F 0SJ Classification: Footwear - Manufacturers and Suppliers Status: Inactive Positional Accuracy: Automatically positioned to the address	A7NE (SW)	757	-	529557 180913
259	Contemporary Trade Directory Entries Name: Staines Catering Equipment Location: 15-19 Brewer St, London, W1R 3FL Classification: Catering Equipment Status: Inactive Positional Accuracy: Manually positioned to the address or location	A7NE (SW)	757	-	529573 180891
259	Contemporary Trade Directory Entries Name: Celebrity Cleaners Location: 9, Greens Court, London, W1F 0HJ Classification: Dry Cleaners Status: Active Positional Accuracy: Automatically positioned to the address	A7NE (SW)	761	-	529547 180920
260	Contemporary Trade Directory Entries Name: Klick Location: 65-72 Strand, London, WC2N 5LR Classification: Photographic Processors Status: Inactive Positional Accuracy: Manually positioned to the address or location	A8SE (S)	735	-	530378 180648
261	Contemporary Trade Directory Entries Name: X-It Body Hair Removal Location: Flat, 47, Rupert Street, London, W1D 7PD Classification: Electrolysis Status: Inactive Positional Accuracy: Automatically positioned to the address	A7NE (SW)	737	-	529614 180872
261	Contemporary Trade Directory Entries Name: Cyclops Imaging Ltd Location: 10-11, Archer Street, London, W1D 7AZ Classification: Photographic Processors Status: Inactive Positional Accuracy: Manually positioned to the address or location	A7NE (SW)	767	-	529594 180849
261	Contemporary Trade Directory Entries Name: Curventa Design Works Location: 10-11, Archer Street, London, W1D 7AZ Classification: Industrial Services Status: Inactive Positional Accuracy: Manually positioned to the address or location	A7NE (SW)	771	-	529585 180854
262	Contemporary Trade Directory Entries Name: Subsea & Pipeline Engineering Ltd Location: Dilke House, 1, Malet Street, London, WC1E 7JN Classification: Engineers - General Status: Inactive Positional Accuracy: Manually positioned to the address or location	A17SE (NW)	738	-	529717 182042
262	Contemporary Trade Directory Entries Name: London Student Print Shop Location: Malet Street, London, WC1E 7HY Classification: Printers Status: Inactive Positional Accuracy: Manually positioned within the geographical locality	A17SE (NW)	743	-	529753 182074
262	Contemporary Trade Directory Entries Name: Copy Cats Print Centre Location: 2 Malet Street, London, WC1E 7HY Classification: Printers Status: Active Positional Accuracy: Manually positioned within the geographical locality	A17SE (NW)	743	-	529753 182074
263	Contemporary Trade Directory Entries Name: Ryness Electrical Supplies Ltd Location: Northumberland House, 303-306, High Holborn, London, WC1V 7JZ Classification: Electrical Goods Sales, Manufacturers & Wholesalers Status: Active Positional Accuracy: Manually positioned to the address or location	A14NE (E)	740	-	530933 181590
264	Contemporary Trade Directory Entries Name: Prorepro Location: 75, Berwick Street, London, W1F 8TG Classification: Copying & Duplicating Services Status: Inactive Positional Accuracy: Automatically positioned to the address	A12SW (W)	742	-	529448 181146

Map ID	Details	Quadrant Reference (Compass Direction)	Estimated Distance From Site	Contact	NGR
264	Contemporary Trade Directory Entries Name: Digiverse Location: 14 Livonia St, London, W1F 8AG Classification: Computer Manufacturers Status: Inactive Positional Accuracy: Automatically positioned to the address	A12SW (SW)	748	-	529460 181100
265	Contemporary Trade Directory Entries Name: The Farm Group Location: 1-7 Livonia Street, Off Berwick Street, London, W1F 8AD Classification: Horticultural Equipment Maintenance & Repair Status: Inactive Positional Accuracy: Manually positioned within the geographical locality	A12SW (W)	747	-	529453 181120
265	Contemporary Trade Directory Entries Name: Twins Cleaners Location: 22, D'Arblay Street, London, W1F 8EG Classification: Cleaning Services - Domestic Status: Inactive Positional Accuracy: Automatically positioned to the address	A12SW (W)	771	-	529416 181147
265	Contemporary Trade Directory Entries Name: Prince Dry Cleaners Location: 22-23, D'Arblay Street, London, W1F 8EQ Classification: Dry Cleaners Status: Active Positional Accuracy: Automatically positioned to the address	A12SW (W)	771	-	529416 181147
265	Contemporary Trade Directory Entries Name: Stones The Printers Location: A, 6, Poland Street, London, W1F 8PT Classification: Printers Status: Inactive Positional Accuracy: Automatically positioned to the address	A12SW (W)	787	-	529407 181124
265	Contemporary Trade Directory Entries Name: Williams Lea Location: 1-5, Poland Street, LONDON, W1F 8PR Classification: Printers Status: Inactive Positional Accuracy: Automatically positioned to the address	A12SW (W)	793	-	529409 181105
265	Contemporary Trade Directory Entries Name: Ceta Imaging Ltd Location: 1-5, Poland Street, London, W1F 8NA Classification: Photographic Processors Status: Inactive Positional Accuracy: Automatically positioned to the address	A12SW (W)	793	-	529409 181105
266	Contemporary Trade Directory Entries Name: Ananas Anam Uk Ltd Location: Somerset House, Strand, London, WC2R 1LA Classification: Textile Manufacturing Status: Active Positional Accuracy: Automatically positioned to the address	A9NW (SE)	747	-	530700 180800
267	Contemporary Trade Directory Entries Name: Alderson Location: Flat 3, Ormond Mansions, 17a, Great Ormond Street, London, WC1N 3RA Classification: Printers Status: Inactive Positional Accuracy: Automatically positioned to the address	A19SW (NE)	748	-	530632 182057
267	Contemporary Trade Directory Entries Name: Dry Cleaning Company Location: 80, Lambs Conduit Street, London, WC1N 3LQ Classification: Dry Cleaners Status: Active Positional Accuracy: Automatically positioned to the address	A19NW (NE)	766	-	530614 182092
268	Contemporary Trade Directory Entries Name: Abu Dhabi Petroleum Co Ltd Location: Brettenham House, Lancaster Place, London, WC2E 7EE Classification: Oil & Gas Exploration Supplies & Services Status: Inactive Positional Accuracy: Automatically positioned to the address	A9NW (SE)	752	-	530636 180747
268	Contemporary Trade Directory Entries Name: Ocs Europe Ltd Location: Brettenham House, Lancaster Place, London, WC2E 7EN Classification: Distribution Services Status: Inactive Positional Accuracy: Automatically positioned to the address	A9NW (SE)	752	-	530636 180747

Map ID	Details	Quadrant Reference (Compass Direction)	Estimated Distance From Site	Contact	NGR
268	Contemporary Trade Directory Entries Name: Ridge Mining Plc Location: 5, Brettenham House, Lancaster Pl, London, WC2E 7EN Classification: Metals - Mining Status: Inactive Positional Accuracy: Manually positioned to the address or location	A9NW (SE)	753	-	530636 180746
269	Contemporary Trade Directory Entries Name: Britannia Catering Equipment Location: 10 Brunswick Shopping Centre, London, WC1N 1AF Classification: Catering Equipment Status: Inactive Positional Accuracy: Manually positioned to the address or location	A18NE (N)	752	-	530268 182204
269	Contemporary Trade Directory Entries Name: Central Service & Maintenance Location: Flat 1, Foundling Court, Brunswick Centre, London, WC1N 1AN Classification: Catering Equipment - Servicing & Repairs Status: Inactive Positional Accuracy: Automatically positioned to the address	A18NE (N)	759	-	530239 182214
270	Contemporary Trade Directory Entries Name: Brain Research Trust Location: The Dutch House, 307-308, High Holborn, London, WC1V 7LL Classification: Laboratories Status: Inactive Positional Accuracy: Automatically positioned to the address	A14NE (E)	754	-	530948 181591
270	Contemporary Trade Directory Entries Name: Special Cards Ltd Location: The Dutch House, 307-308, High Holborn, London, WC1V 7LS Classification: Greeting Card Publishers & Wholesalers Status: Inactive Positional Accuracy: Automatically positioned to the address	A14NE (E)	754	-	530948 181591
270	Contemporary Trade Directory Entries Name: Dry Clean Company Location: 309, High Holborn, London, WC1V 7LU Classification: Dry Cleaners Status: Inactive Positional Accuracy: Automatically positioned to the address	A14NE (E)	768	-	530961 181597
270	Contemporary Trade Directory Entries Name: Thresher & Glenney Ltd Location: 67, Chancery Lane, London, WC2A 1AF Classification: Shirt Makers Status: Inactive Positional Accuracy: Automatically positioned to the address	A14NE (E)	793	-	530993 181574
270	Contemporary Trade Directory Entries Name: Smartline Location: 315a, High Holborn, London, WC1V 7LZ Classification: Dry Cleaners Status: Inactive Positional Accuracy: Automatically positioned to the address	A14NE (E)	817	-	531013 181593
271	Contemporary Trade Directory Entries Name: Total Location: Service Station, Woburn Place, London, WC1H 0LS Classification: Petrol Filling Stations Status: Inactive Positional Accuracy: Automatically positioned to the address	A18NW (N)	754	-	530077 182204
271	Contemporary Trade Directory Entries Name: Smartline Location: 54, Coram Street, London, WC1N 1HB Classification: Dry Cleaners Status: Inactive Positional Accuracy: Automatically positioned to the address	A18NW (N)	786	-	530059 182234
271	Contemporary Trade Directory Entries Name: Prontaprint Location: 63, Coram Street, London, WC1N 1HB Classification: Printers Status: Active Positional Accuracy: Automatically positioned to the address	A18NW (N)	786	-	530050 182233
271	Contemporary Trade Directory Entries Name: Smart Line Dry Cleaners Location: 54, Coram Street, London, WC1N 1HB Classification: Dry Cleaners Status: Active Positional Accuracy: Automatically positioned to the address	A18NW (N)	786	-	530059 182234

Map ID	Details	Quadrant Reference (Compass Direction)	Estimated Distance From Site	Contact	NGR
272	Contemporary Trade Directory Entries Name: Rawhide Location: The Plaza, 120 Oxford St, London, W1D 1LT Classification: Leather Garments & Products Status: Inactive Positional Accuracy: Manually positioned within the geographical locality	A12SW (W)	758	-	529383 181359
272	Contemporary Trade Directory Entries Name: Classic Cleaning Location: The Plaza, 120, Oxford Street, LONDON, W1D 1LT Classification: Dry Cleaners Status: Inactive Positional Accuracy: Automatically positioned to the address	A12SW (W)	758	-	529383 181359
272	Contemporary Trade Directory Entries Name: The Perfume Shop Location: The Plaza, 120, Oxford Street, London, W1D 1LT Classification: Perfume Suppliers Status: Inactive Positional Accuracy: Manually positioned to the address or location	A12SW (W)	758	-	529383 181359
272	Contemporary Trade Directory Entries Name: Emcor Uk Location: 79, Wells Street, London, W1T 3QN Classification: Mechanical Engineers Status: Active Positional Accuracy: Automatically positioned to the address	A12SW (W)	800	-	529343 181338
273	Contemporary Trade Directory Entries Name: Piccolo Location: Adam House 7-10, Adam Street, London, WC2N 6AA Classification: Food Products - Manufacturers Status: Active Positional Accuracy: Manually positioned to the address or location	A8SE (S)	758	-	530426 180639
273	Contemporary Trade Directory Entries Name: Oven Clean Location: 37 Adam St, London, WC2N 6AA Classification: Oven cleaning Status: Inactive Positional Accuracy: Manually positioned to the road within the address or location	A8SE (S)	767	-	530424 180629
273	Contemporary Trade Directory Entries Name: Shell Promotions Helpline Location: Shell Mex House, 80, Strand, London, WC2R 0ZA Classification: Oil Fuel Distributors Status: Inactive Positional Accuracy: Manually positioned to the address or location	A8SE (S)	779	-	530476 180636
273	Contemporary Trade Directory Entries Name: Nexxt E-Drive Ltd Location: Ivybridge House, 1, Adam Street, London, WC2N 6LE Classification: Electrical Engineers Status: Inactive Positional Accuracy: Automatically positioned to the address	A8SE (S)	788	-	530448 180615
273	Contemporary Trade Directory Entries Name: Greenergy International Ltd Location: 1, Adam Street, London, WC2N 6AN Classification: Electricity Companies Status: Inactive Positional Accuracy: Automatically positioned to the address	A8SE (S)	789	-	530448 180615
273	Contemporary Trade Directory Entries Name: Greenergy Uk Ltd Location: 1, Adam Street, London, WC2N 6AW Classification: Fuel Dealers Status: Inactive Positional Accuracy: Automatically positioned to the address	A8SE (S)	789	-	530448 180615
274	Contemporary Trade Directory Entries Name: Gould Tozerpran Location: 12, D'Arblay Street, London, W1F 8DU Classification: Builders' Merchants Status: Active Positional Accuracy: Automatically positioned to the address	A12SW (W)	764	-	529415 181171
274	Contemporary Trade Directory Entries Name: Futimis Systems Ltd Location: 13, D'Arblay Street, London, W1F 8DX Classification: Distribution Services Status: Inactive Positional Accuracy: Automatically positioned to the address	A12SW (W)	771	-	529408 181170

Map ID	Details	Quadrant Reference (Compass Direction)	Estimated Distance From Site	Contact	NGR
274	Contemporary Trade Directory Entries Name: Express Dcp Ltd Location: 14, D'Arblay Street, London, W1F 8DY Classification: Digital Printing Status: Inactive Positional Accuracy: Automatically positioned to the address	A12SW (W)	780	-	529400 181165
274	Contemporary Trade Directory Entries Name: Dupli-Photo Service Ltd Location: 14, Poland Street, London, W1F 8QD Classification: Printers Status: Inactive Positional Accuracy: Automatically positioned to the address	A12SW (W)	798	-	529377 181181
274	Contemporary Trade Directory Entries Name: Opinion Health Ltd Location: 11 Poland Street, London, W1F 8QA Classification: Laboratories Status: Active Positional Accuracy: Automatically positioned to the address	A12SW (W)	799	-	529382 181160
274	Contemporary Trade Directory Entries Name: The Ark Location: 21-22 Poland St, London, W1F 8QQ Classification: Copying & Duplicating Services Status: Inactive Positional Accuracy: Manually positioned to the address or location	A12SW (W)	806	-	529358 181216
274	Contemporary Trade Directory Entries Name: Wilson Imports Location: Poland St, London, W1F 7NB Classification: Clothing & Fabrics - Manufacturers Status: Inactive Positional Accuracy: Manually positioned to the road within the address or location	A12SW (W)	814	-	529366 181160
274	Contemporary Trade Directory Entries Name: Soho Shoes Location: 45-46, Poland Street, London, W1F 7NA Classification: Footwear Manufacturers & Wholesale Status: Active Positional Accuracy: Automatically positioned to the address	A12SW (W)	823	-	529355 181164
274	Contemporary Trade Directory Entries Name: Ink About It Location: 2, Great Marlborough Street, London, W1F 7HQ Classification: Printers Status: Inactive Positional Accuracy: Manually positioned to the address or location	A12SW (W)	833	-	529334 181201
275	Contemporary Trade Directory Entries Name: Lockhart Catering Equipment Location: Woolverstone House, 61-62 Berners Street, London, W1T 3NJ Classification: Catering Equipment Status: Active Positional Accuracy: Automatically positioned to the address	A12NW (W)	767	-	529372 181429
275	Contemporary Trade Directory Entries Name: Sacha London Location: Woolverstone House, 61, Berners Street, London, W1T 3NJ Classification: Footwear - Manufacturers and Suppliers Status: Inactive Positional Accuracy: Manually positioned to the address or location	A12NW (W)	767	-	529372 181429
275	Contemporary Trade Directory Entries Name: Fitzrovia Ltd Location: 60a, Berners Street, London, W1T 3BA Classification: Leather Garments & Products Status: Inactive Positional Accuracy: Manually positioned to the address or location	A12NW (W)	782	-	529358 181445
275	Contemporary Trade Directory Entries Name: Imakr Store Location: 17 Wells Street, Wells Street, London, W1T 3PD Classification: Printers Status: Active Positional Accuracy: Manually positioned within the geographical locality	A12NW (W)	799	-	529340 181425
275	Contemporary Trade Directory Entries Name: Carelle Ltd Location: 18, Wells Street, London, W1T 3PG Classification: Jewellery Manufacturers & Repairers Status: Inactive Positional Accuracy: Automatically positioned to the address	A12NW (W)	813	-	529326 181445

Map ID	Details	Quadrant Reference (Compass Direction)	Estimated Distance From Site	Contact	NGR
275	Contemporary Trade Directory Entries Name: Harold Gillow Ltd Location: 18, Wells Street, London, W1T 3PG Classification: Jewellery Manufacturers & Repairers Status: Inactive Positional Accuracy: Automatically positioned to the address	A12NW (W)	813	-	529326 181445
275	Contemporary Trade Directory Entries Name: Phase Clothing Location: 18 Wells St, London, W1T 3PG Classification: Clothing & Fabrics - Manufacturers Status: Inactive Positional Accuracy: Manually positioned to the address or location	A12NW (W)	813	-	529326 181445
275	Contemporary Trade Directory Entries Name: Rob London Location: 24, Wells Street, London, W1T 3PH Classification: Leather Garments & Products Status: Inactive Positional Accuracy: Automatically positioned to the address	A12NW (W)	844	-	529298 181482
275	Contemporary Trade Directory Entries Name: Rob London Location: 24, Wells Street, London, W1T 3PH Classification: Leather Garments & Products Status: Inactive Positional Accuracy: Automatically positioned to the address	A12NW (W)	844	-	529298 181482
276	Contemporary Trade Directory Entries Name: Designer Group Location: 48, Leicester Square, London, WC2H 7LU Classification: Electronic Engineers Status: Inactive Positional Accuracy: Automatically positioned to the address	A7SE (SW)	768	-	529796 180683
276	Contemporary Trade Directory Entries Name: Granada International Location: Communications House, 48, Leicester Square, London, WC2H 7FB Classification: Distribution Services Status: Inactive Positional Accuracy: Automatically positioned to the address	A7SE (SW)	768	-	529796 180683
277	Contemporary Trade Directory Entries Name: Tk One Location: Ingestre Court, Ingestre Place, London, W1F 0JL Classification: Copying & Duplicating Machines & Supplies Status: Inactive Positional Accuracy: Automatically positioned to the address	A7NW (SW)	769	-	529496 180986
277	Contemporary Trade Directory Entries Name: Breckland Print Solutions Ltd Location: 34, Lexington Street, London, W1F 0LH Classification: Printers Status: Inactive Positional Accuracy: Automatically positioned to the address	A7NW (SW)	817	-	529450 180970
278	Contemporary Trade Directory Entries Name: David Gates Location: Unit 1,Cockpit Yard,Northington St, London, WC1N 2NP Classification: Cabinet Makers Status: Inactive Positional Accuracy: Manually positioned to the address or location	A19SW (NE)	771	-	530746 181988
278	Contemporary Trade Directory Entries Name: Gorden Jo Couture Millinery Location: West Wing 4 Cockpit Workshops,Cockpit Yard,Northington St, London, WC1N 2NP Classification: Millinery Manufacturers & Wholesalers Status: Inactive Positional Accuracy: Manually positioned to the address or location	A19SW (NE)	771	-	530746 181988
278	Contemporary Trade Directory Entries Name: Hayhoe Designs Location: Cockpit Yard,Northington St, London, WC1N 2NP Classification: Stained Glass Designers & Producers Status: Inactive Positional Accuracy: Manually positioned to the address or location	A19SW (NE)	771	-	530746 181988

Map ID	Details	Quadrant Reference (Compass Direction)	Estimated Distance From Site	Contact	NGR
278	Contemporary Trade Directory Entries Name: Ian Stallard Location: Studio 2e, Cockpit Yard, Northington Street, London, WC1N 2NP Classification: Ceramic Manufacturers, Supplies & Services Status: Inactive Positional Accuracy: Automatically positioned to the address	A19SW (NE)	772	-	530747 181988
278	Contemporary Trade Directory Entries Name: Carreducker Location: Unit W9, Cockpit Yard, Northington Street, London, WC1N 2NP Classification: Footwear - Manufacturers and Suppliers Status: Active Positional Accuracy: Automatically positioned to the address	A19SW (NE)	773	-	530774 181961
278	Contemporary Trade Directory Entries Name: K Eardley Location: Cockpit Yard, Northington St, London, WC1N 2NP Classification: Ceramic Manufacturers, Supplies & Services Status: Inactive Positional Accuracy: Manually positioned to the road within the address or location	A19SW (NE)	781	-	530784 181962
278	Contemporary Trade Directory Entries Name: Rakhi Kapila Location: Studio E3, Cockpit Yard, Northington St, London, WC1N 2NP Classification: Jewellery Manufacturers & Repairers Status: Inactive Positional Accuracy: Manually positioned within the geographical locality	A19SW (NE)	781	-	530784 181962
278	Contemporary Trade Directory Entries Name: Mak Yee Fum Location: Unit E16, Cockpit Yard, Northington St, London, WC1N 2NP Classification: Ceramic Manufacturers, Supplies & Services Status: Inactive Positional Accuracy: Manually positioned within the geographical locality	A19SW (NE)	788	-	530774 181984
278	Contemporary Trade Directory Entries Name: Mark Nuell Location: 2-3, Cockpit Yard, London, WC1N 2NP Classification: Jewellery Manufacturers & Repairers Status: Active Positional Accuracy: Automatically positioned to the address	A19SW (NE)	798	-	530779 181993
278	Contemporary Trade Directory Entries Name: L'Atelier Location: Cockpit Yard, Northington St, London, WC1N 2NP Classification: Picture & Picture Frame Renovating & Restoring Status: Inactive Positional Accuracy: Manually positioned to the road within the address or location	A19SW (NE)	800	-	530767 182008
278	Contemporary Trade Directory Entries Name: Camden & Islington Washing Machine Repairs Location: 19, Northington Street, London, WC1N 2NR Classification: Washing Machines - Servicing & Repairs Status: Inactive Positional Accuracy: Automatically positioned to the address	A19SW (NE)	806	-	530781 182002
279	Contemporary Trade Directory Entries Name: Agenda 21 Location: 22-24, Torrington Place, London, WC1E 7HJ Classification: Digital Printing Status: Inactive Positional Accuracy: Automatically positioned to the address	A17SE (NW)	771	-	529551 181921
280	Contemporary Trade Directory Entries Name: Sunnlyfe Location: 21 Berners Street, London, W1T 3LP Classification: Domestic Appliances - Servicing, Repairs & Parts Status: Inactive Positional Accuracy: Automatically positioned to the address	A12NW (W)	772	-	529376 181533
280	Contemporary Trade Directory Entries Name: Hucke Ltd Location: Berners House, 47-48, Berners Street, London, W1T 3NF Classification: Clothing & Fabrics - Manufacturers Status: Inactive Positional Accuracy: Automatically positioned to the address	A12NW (W)	819	-	529328 181525
280	Contemporary Trade Directory Entries Name: Ahrend Ltd Location: 43-44, Berners Street, London, W1T 3ND Classification: Office Furniture & Equipment Status: Inactive Positional Accuracy: Automatically positioned to the address	A12NW (W)	833	-	529318 181556

Map ID	Details	Quadrant Reference (Compass Direction)	Estimated Distance From Site	Contact	NGR
280	Contemporary Trade Directory Entries Name: Positive Clothing (London) Ltd Location: 20, Wells Mews, London, W1T 3HQ Classification: Clothing & Fabrics - Manufacturers Status: Inactive Positional Accuracy: Automatically positioned to the address	A12NW (W)	852	-	529291 181503
281	Contemporary Trade Directory Entries Name: Stacey Whale Jewellery Design & Maker Location: Studio E15, Cockpit Yard, Northington St, London, WC1N 2NP Classification: Jewellery Manufacturers & Repairers Status: Inactive Positional Accuracy: Manually positioned to the road within the address or location	A19SW (NE)	778	-	530788 181953
281	Contemporary Trade Directory Entries Name: Ixbalamke Location: Cockpit Yard, Northington St, London, WC1N 2NP Classification: Footwear Manufacturers & Wholesale Status: Inactive Positional Accuracy: Manually positioned to the address or location	A19SW (NE)	794	-	530800 181964
281	Contemporary Trade Directory Entries Name: Veolia Environmental Services Location: Cockpit Yard, Northington St, London, WC1N 2NP Classification: Waste Disposal Services Status: Inactive Positional Accuracy: Manually positioned to the address or location	A19SW (NE)	794	-	530800 181964
281	Contemporary Trade Directory Entries Name: I Am S J M Location: Unit W3 Cockpit Yard, Northington Street, London, WC1N 2NP Classification: Ceramic Manufacturers, Supplies & Services Status: Inactive Positional Accuracy: Manually positioned within the geographical locality	A19SW (NE)	795	-	530800 181965
281	Contemporary Trade Directory Entries Name: Judy Bentinck Millinery Location: Cockpit Yard, Northington Street, London, WC1N 2NP Classification: Millinery Manufacturers & Wholesalers Status: Active Positional Accuracy: Automatically positioned to the address	A19SW (NE)	795	-	530800 181965
281	Contemporary Trade Directory Entries Name: Yen Location: Unit 2ef Cockpit Yard, Northington Street, London, WC1N 2NP Classification: Jewellery Manufacturers & Repairers Status: Inactive Positional Accuracy: Manually positioned within the geographical locality	A19SW (NE)	795	-	530800 181965
281	Contemporary Trade Directory Entries Name: S J M Location: Unit W/3, Cockpit Yard, Northington Street, London, WC1N 2NP Classification: Ceramic Manufacturers, Supplies & Services Status: Inactive Positional Accuracy: Automatically positioned to the address	A19SW (NE)	795	-	530800 181965
282	Contemporary Trade Directory Entries Name: Kall Kwik Location: 8, William IV Street, London, WC2N 4DW Classification: Printers Status: Inactive Positional Accuracy: Automatically positioned to the address	A8SE (S)	779	-	530188 180575
282	Contemporary Trade Directory Entries Name: Charing Cross Print Location: 8, William IV Street, LONDON, WC2N 4DW Classification: Printers Status: Active Positional Accuracy: Automatically positioned to the address	A8SE (S)	779	-	530188 180575
282	Contemporary Trade Directory Entries Name: K M D S P Location: Charing Cross Underground Shopping Concourse, 5, Adelaide Street, London, WC2N 4HZ Classification: Photographic Processors Status: Inactive Positional Accuracy: Manually positioned to the address or location	A8SE (S)	779	-	530188 180575

Map ID	Details	Quadrant Reference (Compass Direction)	Estimated Distance From Site	Contact	NGR
283	Contemporary Trade Directory Entries Name: Cleaners Gray'S Inn Location: 7,503 High Holborn, London, WC1V 6NT Classification: Cleaning Services - Domestic Status: Inactive Positional Accuracy: Manually positioned within the geographical locality	A14NE (E)	780	-	530962 181632
284	Contemporary Trade Directory Entries Name: Mobile Mechanic Near Me Location: 42a Rugby Street, London, WC1N 3QU Classification: Garage Services Status: Active Positional Accuracy: Manually positioned within the geographical locality	A19SW (NE)	784	-	530708 182042
285	Contemporary Trade Directory Entries Name: The Institution Of Engineering & Technology Location: 2, Savoy Place, London, WC2R 0BL Classification: Catering Equipment Status: Inactive Positional Accuracy: Automatically positioned to the address	A9SW (SE)	790	-	530611 180688
285	Contemporary Trade Directory Entries Name: Kwik Film Location: 19, Lancaster Place, London, WC2E 7EB Classification: Photographic Processors Status: Inactive Positional Accuracy: Automatically positioned to the address	A9SW (SE)	806	-	530652 180694
286	Contemporary Trade Directory Entries Name: Soho Print Location: 15 Ingestre Place, London, W1F 0DU Classification: Digital Printing Status: Inactive Positional Accuracy: Manually positioned to the address or location	A7NW (SW)	794	-	529454 181014
286	Contemporary Trade Directory Entries Name: Genix Imaging Ltd Location: 32-34, Broadwick Street, London, W1F 8JB Classification: Photographic Processors Status: Inactive Positional Accuracy: Automatically positioned to the address	A7NW (SW)	794	-	529426 181067
286	Contemporary Trade Directory Entries Name: Genix Imaging Ltd Location: 32-34, Broadwick Street, London, W1F 8JB Classification: Printers Status: Inactive Positional Accuracy: Automatically positioned to the address	A7NW (SW)	794	-	529426 181067
286	Contemporary Trade Directory Entries Name: Genix Imaging Ltd Location: 32, Broadwick Street, London, W1F 8JB Classification: Printers Status: Inactive Positional Accuracy: Automatically positioned to the address	A7NW (SW)	794	-	529426 181067
286	Contemporary Trade Directory Entries Name: Genix Imaging Ltd Location: 32-34 Broadwick St, London, W1F 8JB Classification: Photographic Processors Status: Inactive Positional Accuracy: Manually positioned to the address or location	A7NW (SW)	795	-	529425 181066
286	Contemporary Trade Directory Entries Name: Bodhi Clinic Ltd Location: 14a, Ingestre Place, London, W1F 0JQ Classification: Kitchen Furniture Manufacturers Status: Inactive Positional Accuracy: Automatically positioned to the address	A7NW (SW)	797	-	529454 181007
286	Contemporary Trade Directory Entries Name: Soho Print Location: 15 Ingestre Place, London, W1F 0DU Classification: T-Shirts Status: Active Positional Accuracy: Automatically positioned to the address	A7NW (SW)	797	-	529451 181012
286	Contemporary Trade Directory Entries Name: Expocentric Printer Location: 31, Broadwick Street, London, W1F 0DG Classification: Copying & Duplicating Services Status: Inactive Positional Accuracy: Manually positioned to the address or location	A7NW (SW)	809	-	529432 181023

Map ID	Details	Quadrant Reference (Compass Direction)	Estimated Distance From Site	Contact	NGR
286	Contemporary Trade Directory Entries Name: Expocentric Location: 31, Broadwick Street, London, W1F 0DG Classification: Copying & Duplicating Services Status: Inactive Positional Accuracy: Automatically positioned to the address	A7NW (SW)	809	-	529432 181023
286	Contemporary Trade Directory Entries Name: Gold Key Media Location: 33, Broadwick Street, London, W1F 0DQ Classification: Distribution Services Status: Inactive Positional Accuracy: Automatically positioned to the address	A7NW (SW)	809	-	529432 181023
286	Contemporary Trade Directory Entries Name: Transcribe Ltd Location: 31, Broadwick Street, London, W1F 0DG Classification: Copying & Duplicating Services Status: Inactive Positional Accuracy: Automatically positioned to the address	A7NW (SW)	809	-	529432 181023
286	Contemporary Trade Directory Entries Name: Flying Colours Laboratories Ltd Location: 48, Lexington Street, London, W1F 0LR Classification: Photographic Processors Status: Inactive Positional Accuracy: Automatically positioned to the address	A7NW (SW)	816	-	529432 181009
286	Contemporary Trade Directory Entries Name: Bela Pasztor Location: 51, Lexington Street, London, W1F 9AR Classification: Metal Workers Status: Inactive Positional Accuracy: Automatically positioned to the address	A7NW (SW)	841	-	529405 181005
286	Contemporary Trade Directory Entries Name: Bela Pasztor Location: 51, Lexington Street, London, W1F 9AR Classification: Metal Workers Status: Active Positional Accuracy: Automatically positioned to the address	A7NW (SW)	841	-	529405 181005
287	Contemporary Trade Directory Entries Name: Pest & Vermin Control Service Location: Strand, London, WC2R 0DZ Classification: Pest & Vermin Control Status: Inactive Positional Accuracy: Manually positioned to the road within the address or location	A8SE (S)	795	-	530243 180562
287	Contemporary Trade Directory Entries Name: The Perfume Shop Location: 48-49, Strand, London, WC2N 5LL Classification: Perfume Suppliers Status: Inactive Positional Accuracy: Automatically positioned to the address	A8SE (S)	804	-	530281 180556
287	Contemporary Trade Directory Entries Name: Tarmac Location: Level 7,40 Strand City Of Westminster, London, WC2N 5RW Classification: Sand, Gravel & Other Aggregates Status: Active Positional Accuracy: Manually positioned within the geographical locality	A8SE (S)	805	-	530281 180556
288	Contemporary Trade Directory Entries Name: Mls Location: 34-36, High Holborn, London, WC1V 6AE Classification: Office Equipment Servicing & Maintenance Status: Inactive Positional Accuracy: Manually positioned to the address or location	A14NE (E)	799	-	530980 181639
288	Contemporary Trade Directory Entries Name: Theatre Print Location: Alliance House, 29-30, High Holborn, London, WC1V 6AZ Classification: Printers Status: Inactive Positional Accuracy: Automatically positioned to the address	A14NE (E)	832	-	531012 181647
288	Contemporary Trade Directory Entries Name: I C N A R C Location: Napier House, 24, High Holborn, London, WC1V 6AZ Classification: Laboratories Status: Inactive Positional Accuracy: Automatically positioned to the address	A14NE (E)	840	-	531021 181647

Map ID	Details	Quadrant Reference (Compass Direction)	Estimated Distance From Site	Contact	NGR
289	Contemporary Trade Directory Entries Name: Robert Dyas Location: Brunswick Centre, Brunswick Square, London, WC1N 1AW Classification: Hardware Status: Inactive Positional Accuracy: Automatically positioned to the address	A18NE (N)	802	-	530302 182251
290	Contemporary Trade Directory Entries Name: The Institute For Multimodal Communication Location: 26, Bedford Way, London, WC1H 0AP Classification: Laboratories Status: Active Positional Accuracy: Automatically positioned to the address	A18NW (N)	804	-	529902 182215
291	Contemporary Trade Directory Entries Name: The Color Co Location: 27a, Poland Street, London, W1F 8QW Classification: Copying & Duplicating Services Status: Inactive Positional Accuracy: Automatically positioned to the address	A12SW (W)	808	-	529348 181247
291	Contemporary Trade Directory Entries Name: R A Wood Ltd Location: 27, Poland Street, London, W1F 8QW Classification: Jewellery Manufacturers & Repairers Status: Inactive Positional Accuracy: Automatically positioned to the address	A12SW (W)	808	-	529348 181247
291	Contemporary Trade Directory Entries Name: K D Milner Location: 27, Poland Street, London, W1F 8QW Classification: Jewellery Manufacturers & Repairers Status: Inactive Positional Accuracy: Automatically positioned to the address	A12SW (W)	808	-	529348 181247
291	Contemporary Trade Directory Entries Name: Chris Hindrey Location: 27, Poland Street, London, W1F 8QW Classification: Jewellery Manufacturers & Repairers Status: Inactive Positional Accuracy: Automatically positioned to the address	A12SW (W)	808	-	529348 181247
291	Contemporary Trade Directory Entries Name: The Color Company Location: 27a, Poland Street, London, W1F 8QW Classification: Copying & Duplicating Services Status: Active Positional Accuracy: Automatically positioned to the address	A12SW (W)	808	-	529348 181247
291	Contemporary Trade Directory Entries Name: Graphotism Distribution Ltd Location: 44, Poland Street, London, W1F 7LZ Classification: Distribution Services Status: Inactive Positional Accuracy: Automatically positioned to the address	A12SW (W)	831	-	529334 181208
292	Contemporary Trade Directory Entries Name: James Phelps Ltd Location: 26, Goodge Place, London, W1T 4SR Classification: Builders' Merchants Status: Inactive Positional Accuracy: Automatically positioned to the address	A12NW (W)	808	-	529375 181680
293	Contemporary Trade Directory Entries Name: Corporate Mobile Recycling Location: 3, Long Yard, London, WC1N 3LS Classification: Recycling Services Status: Inactive Positional Accuracy: Automatically positioned to the address	A19NW (NE)	811	-	530627 182137
293	Contemporary Trade Directory Entries Name: C Georget Location: 6, Long Yard, London, WC1N 3LU Classification: Picture & Picture Frame Renovating & Restoring Status: Inactive Positional Accuracy: Automatically positioned to the address	A19NW (NE)	827	-	530657 182137
294	Contemporary Trade Directory Entries Name: Cookson Group Plc Location: The Adelphi, 1-11, John Adam Street, London, WC2N 6HJ Classification: Chemicals & Allied Products Status: Inactive Positional Accuracy: Automatically positioned to the address	A8SE (S)	811	-	530410 180578

Map ID	Details	Quadrant Reference (Compass Direction)	Estimated Distance From Site	Contact	NGR
295	Contemporary Trade Directory Entries Name: T C Designs Location: Castle House, 75-76, Wells Street, London, W1T 3QH Classification: Clothing & Fabrics - Manufacturers Status: Inactive Positional Accuracy: Automatically positioned to the address	A12SW (W)	813	-	529327 181380
295	Contemporary Trade Directory Entries Name: Ben Sherman Location: Castle House, 75-76, Wells Street, London, W1T 3QH Classification: Clothing & Fabrics - Manufacturers Status: Inactive Positional Accuracy: Automatically positioned to the address	A12SW (W)	813	-	529327 181380
296	Contemporary Trade Directory Entries Name: Rentokil Specialist Hygiene Location: 65, Charlotte Street, London, W1T 4PQ Classification: Commercial Cleaning Services Status: Inactive Positional Accuracy: Automatically positioned to the address	A17SW (NW)	818	-	529392 181749
296	Contemporary Trade Directory Entries Name: Rentokil Pest Control Location: 65, Charlotte Street, LONDON, W1T 4PQ Classification: Pest & Vermin Control Status: Inactive Positional Accuracy: Automatically positioned to the address	A17SW (NW)	818	-	529392 181749
297	Contemporary Trade Directory Entries Name: Editorial Intelligence Location: Somerset House, Strand, London, WC2R 1LA Classification: Car Dealers Status: Inactive Positional Accuracy: Automatically positioned to the address	A9NW (SE)	818	-	530773 180770
297	Contemporary Trade Directory Entries Name: Berwin & Berwin Ltd Location: Somerset House, Strand, London, WC2R 1LA Classification: Clothing & Fabrics - Manufacturers Status: Active Positional Accuracy: Automatically positioned to the address	A9NW (SE)	818	-	530773 180770
298	Contemporary Trade Directory Entries Name: L A S Dry Cleaners & The Complete Cobbler Location: 26, Tottenham Street, London, W1T 4RQ Classification: Dry Cleaners Status: Active Positional Accuracy: Automatically positioned to the address	A17SW (NW)	818	-	529424 181814
298	Contemporary Trade Directory Entries Name: Solutions In Steel Ltd Location: 7-10, Charlotte Mews, London, W1T 4EE Classification: Screen Manufacturers & Suppliers Status: Inactive Positional Accuracy: Automatically positioned to the address	A17SW (NW)	827	-	529423 181830
299	Contemporary Trade Directory Entries Name: We Buy Your Metal Location: 2, Villiers Street, London, WC2N 6NQ Classification: Scrap Metal Merchants Status: Active Positional Accuracy: Automatically positioned to the address	A8SE (S)	819	-	530257 180539
299	Contemporary Trade Directory Entries Name: Tuxedo Express Location: 23, John Adam Street, London, WC2N 6HU Classification: Dry Cleaners Status: Inactive Positional Accuracy: Automatically positioned to the address	A8SE (S)	847	-	530297 180516
299	Contemporary Trade Directory Entries Name: Plantation Services (Uk) Ltd Location: 19, Buckingham Street, London, WC2N 6EF Classification: Food Products - Manufacturers Status: Inactive Positional Accuracy: Automatically positioned to the address	A8SE (S)	853	-	530332 180516
299	Contemporary Trade Directory Entries Name: Denbry Repros Ltd Location: 27, John Adam Street, London, WC2N 6HX Classification: Photographic Processors Status: Inactive Positional Accuracy: Automatically positioned to the address	A8SE (S)	855	-	530292 180507

Map ID	Details	Quadrant Reference (Compass Direction)	Estimated Distance From Site	Contact	NGR
299	Contemporary Trade Directory Entries Name: Denbry Repros Location: 27, John Adam Street, London, WC2N 6HX Classification: Printers Status: Inactive Positional Accuracy: Automatically positioned to the address	A8SE (S)	855	-	530292 180507
299	Contemporary Trade Directory Entries Name: Blackwatch Petroleum Services Ltd Location: 8, Buckingham Street, London, WC2N 6BX Classification: Oil & Gas Exploration Supplies & Services Status: Inactive Positional Accuracy: Automatically positioned to the address	A8SE (S)	860	-	530305 180504
299	Contemporary Trade Directory Entries Name: Metf Bunker Services Location: 23a Villiers St, London, WC2N 6AR Classification: Oil & Gas Exploration Supplies & Services Status: Inactive Positional Accuracy: Manually positioned to the address or location	A8SE (S)	878	-	530295 180484
299	Contemporary Trade Directory Entries Name: London Mathematical Laboratory Location: 14, Buckingham Street, London, WC2N 6DF Classification: Laboratories Status: Inactive Positional Accuracy: Automatically positioned to the address	A8SE (S)	884	-	530326 180482
300	Contemporary Trade Directory Entries Name: Kuan Ltd Location: Clareville House, 26-27, Oxendon Street, London, SW1Y 4EL Classification: Toiletries Status: Inactive Positional Accuracy: Manually positioned to the address or location	A7SE (SW)	819	-	529764 180643
300	Contemporary Trade Directory Entries Name: Clive Christian Location: Clareville House, 26-27, Oxendon Street, London, SW1Y 4EL Classification: Perfume Suppliers Status: Inactive Positional Accuracy: Manually positioned to the address or location	A7SE (SW)	819	-	529764 180643
300	Contemporary Trade Directory Entries Name: A Cohen & Co Ltd Location: Clareville House, 26-27, Oxendon Street, London, SW1Y 4EL Classification: Scrap Metal Merchants Status: Inactive Positional Accuracy: Manually positioned to the address or location	A7SE (SW)	819	-	529764 180643
300	Contemporary Trade Directory Entries Name: The Crown Perfumery Co Ltd Location: Clareville House, 26-27, Oxendon Street, London, SW1Y 4EL Classification: Perfume Suppliers Status: Inactive Positional Accuracy: Manually positioned to the address or location	A7SE (SW)	819	-	529764 180643
300	Contemporary Trade Directory Entries Name: Trigen Ltd Location: Clareville House, 26-27, Oxendon Street, London, SW1Y 4EL Classification: Pharmaceutical Manufacturers & Distributors Status: Inactive Positional Accuracy: Manually positioned to the address or location	A7SE (SW)	819	-	529764 180643
300	Contemporary Trade Directory Entries Name: Crown Perfumery Location: Clareville House, 26-27, Oxendon Street, London, SW1Y 4EL Classification: Perfume Suppliers Status: Inactive Positional Accuracy: Manually positioned to the address or location	A7SE (SW)	819	-	529764 180643
300	Contemporary Trade Directory Entries Name: Northrop Grumman Location: Clareville House, 26-27, Oxendon Street, London, SW1Y 4EL Classification: Defence Systems Status: Inactive Positional Accuracy: Automatically positioned to the address	A7SE (SW)	819	-	529764 180643
300	Contemporary Trade Directory Entries Name: Titan Car Parking Location: Leicester Square Car Park 39-41, Whitcomb Street, London, WC2H 7DT Classification: Car Painters & Sprayers Status: Inactive Positional Accuracy: Automatically positioned to the address	A7SE (SW)	840	-	529782 180609

Map ID	Details	Quadrant Reference (Compass Direction)	Estimated Distance From Site	Contact	NGR
301	Contemporary Trade Directory Entries Name: Terry Shaverin Location: Vault N,London Silver Vaults,Chancery House,Chancery La, London, WC2A 1QS Classification: Cutlery Manufacturers Status: Inactive Positional Accuracy: Manually positioned to the address or location	A14NE (E)	819	-	531030 181528
301	Contemporary Trade Directory Entries Name: Terry Shaverin Location: Chancery House, 53-64, Chancery Lane, London, WC2A 1QS Classification: Cutlery Manufacturers Status: Inactive Positional Accuracy: Automatically positioned to the address	A14NE (E)	820	-	531031 181528
301	Contemporary Trade Directory Entries Name: Vartex Textiles Location: Chancery House, 53-64, Chancery Lane, London, WC2A 1QS Classification: Textile Manufacturing Status: Inactive Positional Accuracy: Manually positioned to the address or location	A14NE (E)	820	-	531031 181528
301	Contemporary Trade Directory Entries Name: L D M Ltd Location: Chancery House, 53-64, Chancery Lane, London, WC2A 1QU Classification: Photocopiers Status: Inactive Positional Accuracy: Manually positioned to the address or location	A14NE (E)	824	-	531041 181490
302	Contemporary Trade Directory Entries Name: Hive Health Location: First Floor Haymarket House, Oxendon Street, London, SW1Y 4EE Classification: Laboratories Status: Active Positional Accuracy: Automatically positioned to the address	A7SE (SW)	822	-	529703 180678
302	Contemporary Trade Directory Entries Name: Avocet Mining Location: 30, Haymarket, London, SW1Y 4EX Classification: Metals - Mining Status: Inactive Positional Accuracy: Automatically positioned to the address	A7SE (SW)	857	-	529688 180645
302	Contemporary Trade Directory Entries Name: Avocet Mining Location: 30, Haymarket, London, SW1Y 4EX Classification: Coal Mining Status: Inactive Positional Accuracy: Automatically positioned to the address	A7SE (SW)	857	-	529688 180645
303	Contemporary Trade Directory Entries Name: Legastat Location: 57, Carey Street, London, WC2A 2JB Classification: Copying & Duplicating Services Status: Inactive Positional Accuracy: Automatically positioned to the address	A14SE (E)	822	-	531040 181266
303	Contemporary Trade Directory Entries Name: Legastat Ltd Location: 57, Carey Street, London, WC2A 2JB Classification: Photocopiers Status: Inactive Positional Accuracy: Automatically positioned to the address	A14SE (E)	822	-	531040 181266
303	Contemporary Trade Directory Entries Name: Legostat Location: 57, Carey Street, London, WC2A 2JB Classification: Copying & Duplicating Services Status: Inactive Positional Accuracy: Automatically positioned to the address	A14SE (E)	822	-	531040 181266
303	Contemporary Trade Directory Entries Name: Legastat Location: 57, Carey Street, London, WC2A 2JB Classification: Copying & Duplicating Services Status: Inactive Positional Accuracy: Automatically positioned to the address	A14SE (E)	822	-	531040 181266

Map ID	Details	Quadrant Reference (Compass Direction)	Estimated Distance From Site	Contact	NGR
303	Contemporary Trade Directory Entries Name: Legastat Ltd Location: 57, Carey Street, London, WC2A 2JB Classification: Copying & Duplicating Services Status: Inactive Positional Accuracy: Automatically positioned to the address	A14SE (E)	822	-	531040 181266
303	Contemporary Trade Directory Entries Name: Legastat Location: 59, Carey Street, London, WC2A 2JB Classification: Copying & Duplicating Services Status: Inactive Positional Accuracy: Manually positioned to the address or location	A14SE (E)	835	-	531053 181270
304	Contemporary Trade Directory Entries Name: Leathertex Location: Trocadero Centre 7-14, Coventry Street, London, W1D 7DH Classification: Leather Garments & Products Status: Inactive Positional Accuracy: Automatically positioned to the address	A7SE (SW)	824	-	529649 180717
305	Contemporary Trade Directory Entries Name: Central Printers Location: 39-43, Brewer Street, London, W1F 9UD Classification: Printers Status: Inactive Positional Accuracy: Manually positioned to the address or location	A7NE (SW)	825	-	529521 180847
305	Contemporary Trade Directory Entries Name: View Clothing Co Location: 45, Brewer Street, London, W1F 9UE Classification: Clothing & Fabrics - Manufacturers Status: Inactive Positional Accuracy: Automatically positioned to the address	A7NE (SW)	836	-	529510 180842
305	Contemporary Trade Directory Entries Name: Romanys Ltd Location: 51, Brewer Street, London, W1F 9UQ Classification: Hardware Status: Active Positional Accuracy: Automatically positioned to the address	A7NW (SW)	853	-	529498 180830
306	Contemporary Trade Directory Entries Name: Garnett Dickinson Print Ltd Location: Tavistock Square, London, WC1H 9EU Classification: Printers Status: Inactive Positional Accuracy: Automatically positioned to the address	A18NW (N)	826	-	529945 182252
307	Contemporary Trade Directory Entries Name: Absolutely Flawless Location: 39, Great Windmill Street, London, W1D 7LX Classification: Cleaning Services - Domestic Status: Inactive Positional Accuracy: Automatically positioned to the address	A7NE (SW)	827	-	529564 180793
307	Contemporary Trade Directory Entries Name: E T P M (Uk) Ltd Location: 43-44, Great Windmill Street, London, W1D 7NB Classification: Oil Fuel Distributors Status: Inactive Positional Accuracy: Automatically positioned to the address	A7NE (SW)	839	-	529568 180771
307	Contemporary Trade Directory Entries Name: Wickyd Location: 14-18, Ham Yard, London, W1D 7DT Classification: Laundries & Launderettes Status: Inactive Positional Accuracy: Manually positioned to the address or location	A7NE (SW)	855	-	529538 180780
308	Contemporary Trade Directory Entries Name: Master Clean Dry Cleaners Location: 35, Berners Street, London, W1T 3LX Classification: Dry Cleaners Status: Active Positional Accuracy: Automatically positioned to the address	A12NW (W)	830	-	529332 181609
308	Contemporary Trade Directory Entries Name: Master Clean Location: 35, Berners Street, London, W1T 3LX Classification: Dry Cleaners Status: Inactive Positional Accuracy: Automatically positioned to the address	A12NW (W)	830	-	529332 181609

Map ID	Details	Quadrant Reference (Compass Direction)	Estimated Distance From Site	Contact	NGR
309	Contemporary Trade Directory Entries Name: Alfra Tv Ltd Location: Cromwell House, 14, Fulwood Place, London, WC1V 6HZ Classification: Distribution Services Status: Inactive Positional Accuracy: Automatically positioned to the address	A14NE (E)	830	-	530990 181698
310	Contemporary Trade Directory Entries Name: Atticus Creative Location: 72, Wells Street, London, W1T 3QF Classification: Ultrasonic Equipment Manufacturers Status: Inactive Positional Accuracy: Automatically positioned to the address	A12NW (W)	838	-	529301 181433
310	Contemporary Trade Directory Entries Name: Best Ltd Location: 21, Eastcastle Street, London, W1W 8DD Classification: Jewellery Manufacturers & Repairers Status: Inactive Positional Accuracy: Automatically positioned to the address	A12NW (W)	844	-	529295 181409
310	Contemporary Trade Directory Entries Name: Jonathan Simon Ltd Location: 70-71, Wells Street, London, W1T 3QE Classification: Clothing & Fabrics - Manufacturers Status: Inactive Positional Accuracy: Automatically positioned to the address	A12NW (W)	847	-	529292 181442
310	Contemporary Trade Directory Entries Name: Colourworks Location: 70-71, Wells Street, London, W1T 3QE Classification: Photo & Digital Imaging Bureaus Status: Inactive Positional Accuracy: Automatically positioned to the address	A12NW (W)	847	-	529292 181442
310	Contemporary Trade Directory Entries Name: Zenon Marketing Ltd Location: 56-57, Eastcastle Street, London, W1W 8EH Classification: Knitting Yarn Manufacturers & Wholesalers Status: Inactive Positional Accuracy: Automatically positioned to the address	A12SW (W)	848	-	529292 181366
310	Contemporary Trade Directory Entries Name: Fifth Avenue Holdings Location: 23-25, Eastcastle Street, London, W1W 8DF Classification: Clothing & Fabrics - Manufacturers Status: Inactive Positional Accuracy: Automatically positioned to the address	A12SW (W)	861	-	529278 181404
310	Contemporary Trade Directory Entries Name: Helium Ltd Location: 54, Eastcastle Street, London, W1W 8EF Classification: Clothing & Fabrics - Manufacturers Status: Inactive Positional Accuracy: Automatically positioned to the address	A12SW (W)	861	-	529280 181363
310	Contemporary Trade Directory Entries Name: Feminella Blouses Location: 26, Eastcastle Street, London, W1W 8DQ Classification: Clothing & Fabrics - Manufacturers Status: Inactive Positional Accuracy: Automatically positioned to the address	A12SW (W)	872	-	529267 181400
310	Contemporary Trade Directory Entries Name: Intro Clothing Ltd Location: 26, Eastcastle Street, London, W1W 8DQ Classification: Knitwear Manufacturers & Wholesalers Status: Inactive Positional Accuracy: Automatically positioned to the address	A12SW (W)	872	-	529267 181400
310	Contemporary Trade Directory Entries Name: Hellex Uk Location: Suite 335 Third Floor, Princess House, 50, Eastcastle Street, London, W1W 8EA Classification: Clothing & Fabrics - Manufacturers Status: Inactive Positional Accuracy: Automatically positioned to the address	A12SW (W)	882	-	529259 181358

Map ID	Details	Quadrant Reference (Compass Direction)	Estimated Distance From Site	Contact	NGR
310	Contemporary Trade Directory Entries Name: Medestea Ltd Location: Eastcastle House, 27-28, Eastcastle Street, London, W1W 8DH Classification: Distribution Services Status: Inactive Positional Accuracy: Automatically positioned to the address	A12SW (W)	882	-	529257 181397
310	Contemporary Trade Directory Entries Name: Minolta (UK) Ltd Location: 27-28, Eastcastle Street, London, W1W 8DH Classification: Photocopiers Status: Inactive Positional Accuracy: Automatically positioned to the address	A12SW (W)	882	-	529257 181397
310	Contemporary Trade Directory Entries Name: Bourjois Location: Princess House, 50, Eastcastle Street, London, W1W 8EA Classification: Cosmetic Manufacturers Status: Inactive Positional Accuracy: Manually positioned to the address or location	A12SW (W)	882	-	529259 181358
310	Contemporary Trade Directory Entries Name: Teamwork Ventures Ltd Location: 10, Winsley Street, London, W1W 8HQ Classification: Distribution Services Status: Inactive Positional Accuracy: Automatically positioned to the address	A12SW (W)	882	-	529259 181358
310	Contemporary Trade Directory Entries Name: Abc Imaging Uk Location: 51, Eastcastle Street, London, W1W 8EB Classification: Printers Status: Inactive Positional Accuracy: Automatically positioned to the address	A12SW (W)	882	-	529259 181358
310	Contemporary Trade Directory Entries Name: Admiral Business Systems Location: Princess House, 50, Eastcastle Street, London, W1W 8EA Classification: Photocopiers Status: Inactive Positional Accuracy: Automatically positioned to the address	A12SW (W)	882	-	529259 181358
310	Contemporary Trade Directory Entries Name: B & A Agencies Location: Suite 160 London Fashion Centre, 50-60 Eastcastle St, London, W1W 8DF Classification: Clothing & Fabrics - Manufacturers Status: Inactive Positional Accuracy: Manually positioned to the address or location	A12SW (W)	883	-	529258 181358
310	Contemporary Trade Directory Entries Name: Bourjois Ltd Location: Princess House, 50-60 Eastcastle St, London, W1W 8EA Classification: Cosmetic Manufacturers Status: Inactive Positional Accuracy: Manually positioned to the address or location	A12SW (W)	883	-	529258 181358
310	Contemporary Trade Directory Entries Name: Goodhead Heatset Ltd Location: Kenilworth House, 79-80, Margaret Street, London, W1W 8TA Classification: Printers Status: Inactive Positional Accuracy: Automatically positioned to the address	A12NW (W)	892	-	529247 181424
310	Contemporary Trade Directory Entries Name: Shelana Fashions Ltd Location: 31 Eastcastle St, London, W1N 8NL Classification: Clothing & Fabrics - Manufacturers Status: Inactive Positional Accuracy: Manually positioned to the address or location	A12SW (W)	898	-	529241 181392
310	Contemporary Trade Directory Entries Name: Sidney Murray Ltd Location: 33, Eastcastle Street, London, W1W 8ET Classification: Clothing & Fabrics - Manufacturers Status: Inactive Positional Accuracy: Automatically positioned to the address	A12SW (W)	909	-	529230 181389
310	Contemporary Trade Directory Entries Name: Peepers Location: 33, Eastcastle Street, London, W1W 8ET Classification: Clothing & Fabrics - Manufacturers Status: Inactive Positional Accuracy: Automatically positioned to the address	A12SW (W)	909	-	529230 181389

Map ID	Details	Quadrant Reference (Compass Direction)	Estimated Distance From Site	Contact	NGR
311	Contemporary Trade Directory Entries Name: Williamslea Location: 191, Strand, London, WC2R 1DT Classification: Copying & Duplicating Services Status: Inactive Positional Accuracy: Automatically positioned to the address	A9NE (SE)	839	-	530965 180981
312	Contemporary Trade Directory Entries Name: Metro Imaging Ltd Location: 3-4, Great Marlborough Street, London, W1F 7HH Classification: Photographic Processors Status: Inactive Positional Accuracy: Manually positioned to the address or location	A12SW (W)	842	-	529326 181197
313	Contemporary Trade Directory Entries Name: Bloomsbury Building Supplies Location: 39, Marchmont Street, London, WC1N 1AP Classification: Builders' Merchants Status: Inactive Positional Accuracy: Automatically positioned to the address	A18NW (N)	849	-	530157 182306
313	Contemporary Trade Directory Entries Name: Paul'S Emporium Location: Flat 4, Block D, Peabody Buildings, Herbrand Street, London, WC1N 1JH Classification: Waste Disposal Services Status: Inactive Positional Accuracy: Automatically positioned to the address	A18NW (N)	868	-	530129 182323
313	Contemporary Trade Directory Entries Name: Edgelectrics Location: 49, Marchmont Street, London, WC1N 1AP Classification: Electrical goods - servicing & repairs Status: Inactive Positional Accuracy: Automatically positioned to the address	A18NW (N)	875	-	530149 182331
313	Contemporary Trade Directory Entries Name: Bloomsbury Cleaners Location: 56a Marchmont St, London, WC1N 1AP Classification: Cleaning Services - Domestic Status: Inactive Positional Accuracy: Manually positioned within the geographical locality	A18NW (N)	885	-	530145 182341
313	Contemporary Trade Directory Entries Name: W J Miller Location: 55, Marchmont Street, London, WC1N 1AP Classification: Hardware Status: Inactive Positional Accuracy: Automatically positioned to the address	A18NW (N)	890	-	530143 182346
313	Contemporary Trade Directory Entries Name: W J Miller Location: 55, Marchmont Street, LONDON, WC1N 1AP Classification: Hardware Status: Inactive Positional Accuracy: Automatically positioned to the address	A18NW (N)	890	-	530143 182346
313	Contemporary Trade Directory Entries Name: Diamond Photo Location: 56, Marchmont Street, London, WC1N 1AB Classification: Photographic Processors Status: Inactive Positional Accuracy: Automatically positioned to the address	A18NW (N)	900	-	530169 182357
313	Contemporary Trade Directory Entries Name: Marchmont Cleaners Location: 61, Marchmont Street, London, WC1N 1AP Classification: Dry Cleaners Status: Inactive Positional Accuracy: Automatically positioned to the address	A18NW (N)	906	-	530138 182362
314	Contemporary Trade Directory Entries Name: Council Of Law Reporting Location: 3, Star Yard, London, WC2A 2JL Classification: Bookbinding & Equipment Status: Inactive Positional Accuracy: Automatically positioned to the address	A14SE (E)	850	-	531073 181325
314	Contemporary Trade Directory Entries Name: Smartline Location: 8, Chichester Rents, London, WC2A 1EG Classification: Dry Cleaners Status: Inactive Positional Accuracy: Automatically positioned to the address	A14SE (E)	860	-	531084 181337

Map ID	Details	Quadrant Reference (Compass Direction)	Estimated Distance From Site	Contact	NGR
314	Contemporary Trade Directory Entries Name: Konica Minolta Location: 90, Chancery Lane, London, WC2A 1EU Classification: Printing Equipment Manufacturers Status: Inactive Positional Accuracy: Automatically positioned to the address	A14SE (E)	869	-	531092 181323
315	Contemporary Trade Directory Entries Name: Quictools Location: First Floor, 77, Beak Street, London, W1F 9ST Classification: Automation Systems & Equipment Status: Active Positional Accuracy: Automatically positioned to the address	A7NW (SW)	853	-	529406 180977
315	Contemporary Trade Directory Entries Name: British E P C Location: 77 Beak Street, London, W1F 9DB Classification: Energy Efficient Products and Services Status: Inactive Positional Accuracy: Automatically positioned to the address	A7NW (SW)	853	-	529406 180977
315	Contemporary Trade Directory Entries Name: Abovo (Uk) Ltd Location: 77, Beak Street, London, W1F 9DB Classification: Car Dealers Status: Inactive Positional Accuracy: Manually positioned to the address or location	A7NW (SW)	854	-	529406 180977
315	Contemporary Trade Directory Entries Name: Soho Print Location: 77, Beak Street, London, W1F 9DB Classification: Printers Status: Inactive Positional Accuracy: Manually positioned to the address or location	A7NW (SW)	854	-	529406 180977
315	Contemporary Trade Directory Entries Name: Flying Colours Location: 47, Broadwick Street, London, W1F 9QP Classification: Printers Status: Active Positional Accuracy: Automatically positioned to the address	A7NW (SW)	861	-	529381 181006
315	Contemporary Trade Directory Entries Name: Soho Print Store Location: 47, Broadwick Street, London, W1F 9QP Classification: Printers Status: Inactive Positional Accuracy: Automatically positioned to the address	A7NW (SW)	862	-	529381 181006
315	Contemporary Trade Directory Entries Name: Flying Colours Group Ltd Location: 47, Broadwick Street, London, W1F 9QP Classification: Printers Status: Inactive Positional Accuracy: Automatically positioned to the address	A7NW (SW)	862	-	529381 181006
315	Contemporary Trade Directory Entries Name: Bonsoir Of London Ltd Location: 45, Broadwick Street, London, W1F 9QW Classification: Clothing & Fabrics - Manufacturers Status: Inactive Positional Accuracy: Automatically positioned to the address	A7NW (SW)	864	-	529389 180987
315	Contemporary Trade Directory Entries Name: Flying Colours Group Ltd Location: 45, Broadwick Street, London, W1F 9QW Classification: Photographic Processors Status: Inactive Positional Accuracy: Automatically positioned to the address	A7NW (SW)	864	-	529389 180987
315	Contemporary Trade Directory Entries Name: Beatrix Ong Location: 57 Broadwick St, London, W1F 9QS Classification: Footwear Manufacturers & Wholesale Status: Inactive Positional Accuracy: Manually positioned to the address or location	A7NW (SW)	869	-	529374 181002
316	Contemporary Trade Directory Entries Name: University College Hospital Nhs Trust Location: 43-49, Huntley Street, London, WC1E 6DG Classification: Hospitals Status: Inactive Positional Accuracy: Automatically positioned to the address	A17SE (NW)	855	-	529527 182025

Map ID	Details	Quadrant Reference (Compass Direction)	Estimated Distance From Site	Contact	NGR
316	Contemporary Trade Directory Entries Name: University College Obstetric Hospital Location: 43-49, Huntley Street, London, WC1E 6DG Classification: Hospitals Status: Inactive Positional Accuracy: Manually positioned to the address or location	A17SE (NW)	855	-	529527 182025
317	Contemporary Trade Directory Entries Name: Poland Street Car Parking Location: 52, Poland Street, London, W1F 7NQ Classification: Car Painters & Sprayers Status: Active Positional Accuracy: Automatically positioned to the address	A12SW (W)	857	-	529339 181107
318	Contemporary Trade Directory Entries Name: Cns Ltd Location: 41, Tottenham Street, London, W1T 4RY Classification: Telecommunications Equipment & Systems Status: Inactive Positional Accuracy: Automatically positioned to the address	A12NW (W)	858	-	529341 181730
318	Contemporary Trade Directory Entries Name: Excellent Litho Location: 18, Cleveland Street, London, W1T 4HZ Classification: Printers Status: Inactive Positional Accuracy: Automatically positioned to the address	A12NW (W)	860	-	529328 181703
318	Contemporary Trade Directory Entries Name: Excellent Litho Print & Design Location: 18a-18c, Cleveland Street, London, W1T 4HZ Classification: Printers Status: Inactive Positional Accuracy: Automatically positioned to the address	A12NW (W)	860	-	529328 181703
318	Contemporary Trade Directory Entries Name: Taylors Location: 22, Cleveland Street, London, W1T 4JB Classification: Tungsten Tool Manufacturers & Distributors Status: Inactive Positional Accuracy: Automatically positioned to the address	A12NW (W)	872	-	529320 181715
318	Contemporary Trade Directory Entries Name: Buy A Car Location: 30, Cleveland Street, London, W1T 4JD Classification: Car Customisation & Conversion Specialists Status: Active Positional Accuracy: Automatically positioned to the address	A17SW (W)	900	-	529305 181755
319	Contemporary Trade Directory Entries Name: N G C Uk Ltd Location: Heron House, 322, High Holborn, London, WC1V 7PW Classification: Gas Suppliers Status: Inactive Positional Accuracy: Automatically positioned to the address	A14NE (E)	858	-	531056 181591
319	Contemporary Trade Directory Entries Name: E S A B Holdings Ltd Location: 322, High Holborn, London, WC1V 7PB Classification: Mechanical Engineers Status: Active Positional Accuracy: Automatically positioned to the address	A14NE (E)	861	-	531057 181599
320	Contemporary Trade Directory Entries Name: Call A Cleaner Location: 456-458, Strand, London, WC2R 0DZ Classification: Cleaning Services - Domestic Status: Inactive Positional Accuracy: Manually positioned to the address or location	A8SW (S)	862	-	530125 180493
320	Contemporary Trade Directory Entries Name: Bellissimo Location: Golden Cross House, 8, Duncannon Street, London, WC2N 4JF Classification: Cosmetic Manufacturers Status: Inactive Positional Accuracy: Manually positioned to the address or location	A8SW (S)	862	-	530125 180493
320	Contemporary Trade Directory Entries Name: Lauras International Location: Golden Cross House, 8 Duncannon St, London, WC2N 4JF Classification: Manufacturers Status: Inactive Positional Accuracy: Manually positioned to the address or location	A8SW (S)	863	-	530124 180492

Map ID	Details	Quadrant Reference (Compass Direction)	Estimated Distance From Site	Contact	NGR
320	Contemporary Trade Directory Entries Name: T S 2 Location: Golden Cross House, 8 Duncannon St, London, WC2N 4JF Classification: Office Furniture & Equipment Status: Inactive Positional Accuracy: Manually positioned to the address or location	A8SW (S)	863	-	530124 180492
321	Contemporary Trade Directory Entries Name: Personal Touch Location: Flat 74, O'Donnell Court, Brunswick Centre, London, WC1N 1NY Classification: Commercial Cleaning Services Status: Inactive Positional Accuracy: Automatically positioned to the address	A18NE (N)	871	-	530278 182324
322	Contemporary Trade Directory Entries Name: Moretvicar Ltd Location: 83, Charlotte Street, London, W1T 4PR Classification: T-Shirts Status: Inactive Positional Accuracy: Manually positioned to the address or location	A17SW (NW)	872	-	529357 181801
322	Contemporary Trade Directory Entries Name: Riopel Uk Location: 8, Tottenham Mews, London, W1T 4AE Classification: Textile Manufacturing Status: Inactive Positional Accuracy: Automatically positioned to the address	A17SW (NW)	883	-	529344 181801
322	Contemporary Trade Directory Entries Name: West One Auto Services Location: 13, Tottenham Mews, London, W1T 4AQ Classification: Garage Services Status: Inactive Positional Accuracy: Automatically positioned to the address	A17SW (NW)	909	-	529326 181822
323	Contemporary Trade Directory Entries Name: J Brand Location: 2, Margaret Street, London, W1W 8RD Classification: Electrical Engineers Status: Inactive Positional Accuracy: Automatically positioned to the address	A12NW (W)	872	-	529268 181464
323	Contemporary Trade Directory Entries Name: Noble Furs Location: 66-67, Wells Street, LONDON, W1T 3PY Classification: Clothing & Fabrics - Manufacturers Status: Active Positional Accuracy: Automatically positioned to the address	A12NW (W)	885	-	529256 181482
324	Contemporary Trade Directory Entries Name: Abbot Group Location: 85, Tottenham Court Road, London, W1T 4TQ Classification: Oil Fuel Distributors Status: Inactive Positional Accuracy: Manually positioned to the address or location	A17SW (NW)	874	-	529439 181942
324	Contemporary Trade Directory Entries Name: The Doctors Laboratory Location: 60, Whitfield Street, London, W1T 4EU Classification: Laboratories Status: Inactive Positional Accuracy: Automatically positioned to the address	A17SW (NW)	896	-	529415 181945
325	Contemporary Trade Directory Entries Name: Huddersfield Fine Worsteds Ltd Location: 59, Brewer Street, London, W1F 9UN Classification: Textile Manufacturing Status: Inactive Positional Accuracy: Automatically positioned to the address	A7NW (SW)	876	-	529482 180813
325	Contemporary Trade Directory Entries Name: Prontaprint Location: 52, Brewer Street, London, W1F 9TQ Classification: Printers Status: Inactive Positional Accuracy: Automatically positioned to the address	A7NW (SW)	878	-	529464 180834
325	Contemporary Trade Directory Entries Name: Express Photo Care Location: 54, Brewer Street, London, W1F 9TH Classification: Photographic Processors Status: Inactive Positional Accuracy: Automatically positioned to the address	A7NW (SW)	901	-	529451 180814

Map ID	Details	Quadrant Reference (Compass Direction)	Estimated Distance From Site	Contact	NGR
325	Contemporary Trade Directory Entries Name: National Screen Location: 12, Golden Square, London, W1F 9JE Classification: Printers Status: Inactive Positional Accuracy: Automatically positioned to the address	A7NW (SW)	904	-	529437 180827
325	Contemporary Trade Directory Entries Name: Bendon Location: Second Floor 10 Golden Square, London, W1F 9JA Classification: Lingerie & Hosiery Manufacturers & Wholesalers Status: Inactive Positional Accuracy: Automatically positioned to the address	A7NW (SW)	908	-	529419 180846
325	Contemporary Trade Directory Entries Name: A-Z Electrical & Hardware Store Location: 60, Brewer Street, London, W1F 9TN Classification: Hardware Status: Active Positional Accuracy: Automatically positioned to the address	A7NW (SW)	917	-	529438 180804
325	Contemporary Trade Directory Entries Name: Mineral Securities Location: Cashmere House, 13-14 Golden Sq, London, W1F 9JF Classification: Metals - Mining Status: Inactive Positional Accuracy: Manually positioned to the address or location	A7NW (SW)	941	-	529403 180810
325	Contemporary Trade Directory Entries Name: Valley Photographic Co Location: 66, Brewer Street, London, W1F 9TR Classification: Photographic Processors Status: Inactive Positional Accuracy: Automatically positioned to the address	A7NW (SW)	949	-	529411 180786
325	Contemporary Trade Directory Entries Name: Katanga Mining Location: 15, Golden Square, London, W1F 9JG Classification: Metals - Mining Status: Inactive Positional Accuracy: Manually positioned to the address or location	A7NW (SW)	956	-	529396 180796
326	Contemporary Trade Directory Entries Name: Howards Litho Location: 17, Whitcomb Street, London, WC2H 7HA Classification: Printers Status: Inactive Positional Accuracy: Automatically positioned to the address	A7SE (S)	878	-	529841 180540
326	Contemporary Trade Directory Entries Name: Back In Action Location: 11, Whitcomb Street, London, WC2H 7HA Classification: Office Furniture & Equipment Status: Inactive Positional Accuracy: Automatically positioned to the address	A8SW (S)	907	-	529846 180507
326	Contemporary Trade Directory Entries Name: A P I Services Ltd Location: 5-6, Pall Mall East, London, SW1Y 5BA Classification: Oil & Gas Exploration Supplies & Services Status: Inactive Positional Accuracy: Automatically positioned to the address	A8SW (S)	931	-	529866 180474
327	Contemporary Trade Directory Entries Name: City Photo Ltd Location: The London Pavillion, 1, Piccadilly, London, W1J 0DA Classification: Photographic Processors Status: Inactive Positional Accuracy: Manually positioned to the address or location	A7SE (SW)	878	-	529598 180689
327	Contemporary Trade Directory Entries Name: Fleet Photos Location: Piccadilly Circus Station, Piccadilly, London, W1J 9HS Classification: Photographic Processors Status: Inactive Positional Accuracy: Automatically positioned to the address	A7SE (SW)	888	-	529599 180674
327	Contemporary Trade Directory Entries Name: Unit 1 Dry Cleaning Location: Piccadilly Circus Station, Piccadilly, London, W1J 9HS Classification: Dry Cleaners Status: Inactive Positional Accuracy: Automatically positioned in the proximity of the address	A7SE (SW)	899	-	529589 180670

Map ID	Details	Quadrant Reference (Compass Direction)	Estimated Distance From Site	Contact	NGR
328	Contemporary Trade Directory Entries Name: Neste Oil Location: Panton House, 35 Haymarket, London, SW1Y 4EN Classification: Oil Companies Status: Inactive Positional Accuracy: Manually positioned to the address or location	A7SE (SW)	878	-	529716 180603
328	Contemporary Trade Directory Entries Name: Sonnatrach Petroleum Corp Location: Panton House, 25, Haymarket, London, SW1Y 4EN Classification: Oil Companies Status: Active Positional Accuracy: Automatically positioned to the address	A7SE (SW)	882	-	529712 180601
328	Contemporary Trade Directory Entries Name: Sonatrach Gas Marketing Uk Ltd Location: Panton House, 25 Haymarket, London, SW1Y 4EN Classification: Gas Suppliers Status: Active Positional Accuracy: Automatically positioned to the address	A7SE (SW)	882	-	529712 180601
328	Contemporary Trade Directory Entries Name: Xstrata Services (Uk) Ltd Location: Panton House, 25, Haymarket, London, SW1Y 4EN Classification: Coal Mining Status: Inactive Positional Accuracy: Manually positioned to the address or location	A7SE (SW)	882	-	529712 180601
329	Contemporary Trade Directory Entries Name: Salamander Energy Plc Location: 25, Great Pulteney Street, London, W1F 9LT Classification: Oil & Gas Exploration Supplies & Services Status: Inactive Positional Accuracy: Automatically positioned to the address	A7NW (SW)	879	-	529410 180915
329	Contemporary Trade Directory Entries Name: S P Associates Location: 9, Bridle Lane, London, W1F 9BU Classification: Lamination & Encapsulation Services Status: Inactive Positional Accuracy: Automatically positioned to the address	A7NW (SW)	880	-	529435 180872
329	Contemporary Trade Directory Entries Name: Abc Printers Location: 32, Great Pulteney Street, London, W1F 9NW Classification: Printers Status: Inactive Positional Accuracy: Automatically positioned to the address	A7NW (SW)	882	-	529427 180881
329	Contemporary Trade Directory Entries Name: Westside Group Location: 32, Great Pulteney Street, London, W1F 9NW Classification: Printers Status: Inactive Positional Accuracy: Automatically positioned to the address	A7NW (SW)	882	-	529427 180881
329	Contemporary Trade Directory Entries Name: Westside Group Location: 32, Great Pulteney Street, London, W1F 9NW Classification: Printers Status: Inactive Positional Accuracy: Automatically positioned to the address	A7NW (SW)	882	-	529427 180881
329	Contemporary Trade Directory Entries Name: Alfred Brown (Worsted Mills) Ltd Location: Golden House, 29, Great Pulteney Street, London, W1F 9NN Classification: Textile Manufacturing Status: Inactive Positional Accuracy: Automatically positioned to the address	A7NW (SW)	883	-	529420 180890
329	Contemporary Trade Directory Entries Name: Penny Black Location: Golden House, 29, Great Pulteney Street, London, W1F 9NN Classification: Printers Status: Inactive Positional Accuracy: Manually positioned to the address or location	A7NW (SW)	883	-	529420 180890
329	Contemporary Trade Directory Entries Name: Ambience Control Ltd Location: 1, Golden Square, London, W1F 9HW Classification: Mechanical Engineers Status: Inactive Positional Accuracy: Automatically positioned to the address	A7NW (SW)	910	-	529381 180903

Map ID	Details	Quadrant Reference (Compass Direction)	Estimated Distance From Site	Contact	NGR
329	Contemporary Trade Directory Entries Name: Spot Child Ltd Location: Grafton House, 2-3, Golden Square, London, W1F 9HR Classification: Children & Babywear - Manufacturers & Wholesalers Status: Inactive Positional Accuracy: Manually positioned to the address or location	A7NW (SW)	913	-	529384 180892
329	Contemporary Trade Directory Entries Name: Puig Location: Grafton House, 2-3, Golden Square, London, W1F 9HR Classification: Perfume Suppliers Status: Inactive Positional Accuracy: Manually positioned to the address or location	A7NW (SW)	913	-	529384 180892
330	Contemporary Trade Directory Entries Name: Clic Sargent Home From Home Location: Paul'S House, 64-66 Huntley Street, London, WC1E 6DD Classification: Scaffolding & Work Platforms Status: Active Positional Accuracy: Manually positioned within the geographical locality	A17SE (NW)	881	-	529539 182075
331	Contemporary Trade Directory Entries Name: R E Harris Location: 1a, Doughty Mews, London, WC1N 2PG Classification: Garage Services Status: Inactive Positional Accuracy: Automatically positioned to the address	A19NW (NE)	881	-	530749 182134
331	Contemporary Trade Directory Entries Name: East Kent Cartons Location: 1a, Doughty Street, London, WC1N 2PH Classification: Boxes & Cartons Status: Inactive Positional Accuracy: Manually positioned to the address or location	A19NW (NE)	899	-	530782 182130
331	Contemporary Trade Directory Entries Name: Ocean Contract Ltd Location: Doughty St, London, WC1N 2JT Classification: Commercial Cleaning Services Status: Inactive Positional Accuracy: Manually positioned to the road within the address or location	A19NW (NE)	922	-	530782 182160
332	Contemporary Trade Directory Entries Name: Azerbaijan International Operating Co Location: Burdett House, 15-16, Buckingham Street, London, WC2N 6DU Classification: Oil Companies Status: Inactive Positional Accuracy: Manually positioned to the address or location	A8SE (S)	881	-	530360 180493
332	Contemporary Trade Directory Entries Name: Marubeni North Sea Ltd Location: Burdett House 15-16, Buckingham Street, London, WC2N 6DU Classification: Oil & Gas Exploration Supplies & Services Status: Active Positional Accuracy: Automatically positioned to the address	A8SE (S)	881	-	530360 180493
333	Contemporary Trade Directory Entries Name: Weatherford Uk Ltd Location: 76-78, Charlotte Street, London, W1T 4QW Classification: Tool Design, Manufacturers & Makers Status: Inactive Positional Accuracy: Automatically positioned to the address	A17SW (NW)	882	-	529371 181850
334	Contemporary Trade Directory Entries Name: Spy Shop Location: Quality House, 5-9, Quality Court, London, WC2A 1HP Classification: Electrical Goods Sales, Manufacturers & Wholesalers Status: Inactive Positional Accuracy: Manually positioned to the address or location	A14NE (E)	883	-	531105 181449
334	Contemporary Trade Directory Entries Name: Access Cards Location: 25, Southampton Buildings, London, WC2A 1AL Classification: Door & Gate Operating Equipment Status: Inactive Positional Accuracy: Automatically positioned to the address	A14NE (E)	896	-	531115 181482
334	Contemporary Trade Directory Entries Name: Chance Diamonds Location: Quality Court, Chancery Lane, London, WC2A 1HR Classification: Jewellery Manufacturers & Repairers Status: Inactive Positional Accuracy: Manually positioned within the geographical locality	A14NE (E)	896	-	531115 181482

Map ID	Details	Quadrant Reference (Compass Direction)	Estimated Distance From Site	Contact	NGR
334	Contemporary Trade Directory Entries Name: Gas Plus Location: 11, Staple Inn, London, WC1V 7QH Classification: Oil Companies Status: Active Positional Accuracy: Automatically positioned to the address	A14NE (E)	896	-	531115 181482
335	Contemporary Trade Directory Entries Name: Ucl Hospitals Nhs Trust Location: Mortimer Street, London, W1T 3AA Classification: Hospitals Status: Inactive Positional Accuracy: Automatically positioned to the address	A12NW (W)	887	-	529283 181647
335	Contemporary Trade Directory Entries Name: Middlesex Hospital Location: Mortimer Street, London, W1T 3AA Classification: Hospitals Status: Inactive Positional Accuracy: Automatically positioned to the address	A12NW (W)	887	-	529283 181647
336	Contemporary Trade Directory Entries Name: S K Energy Europe Ltd Location: 175-179, Oxford Street, LONDON, W1D 2JS Classification: Oil Companies Status: Active Positional Accuracy: Automatically positioned to the address	A12SW (W)	888	-	529266 181252
336	Contemporary Trade Directory Entries Name: Expertica Services Ltd Location: 175-179, Oxford Street, London, W1D 2JS Classification: Oil Companies Status: Active Positional Accuracy: Automatically positioned to the address	A12SW (W)	888	-	529266 181252
336	Contemporary Trade Directory Entries Name: Kbl Ltd Location: 6, Ramillies Street, London, W1F 7TY Classification: Distribution Services Status: Inactive Positional Accuracy: Automatically positioned to the address	A12SW (W)	923	-	529232 181243
336	Contemporary Trade Directory Entries Name: K T & T Location: Jubilee House 197-213, Oxford Street, London, W1D 2LF Classification: Commercial Cleaning Services Status: Active Positional Accuracy: Automatically positioned to the address	A12SW (W)	968	-	529186 181246
337	Contemporary Trade Directory Entries Name: London Print & Design Plc Location: 8, John Street, London, WC1N 2ES Classification: Printers Status: Inactive Positional Accuracy: Automatically positioned to the address	A19SE (NE)	891	-	530878 182022
337	Contemporary Trade Directory Entries Name: Howitt J & Son Ltd Location: 8, John Street, London, WC1N 2ES Classification: Printers Status: Inactive Positional Accuracy: Automatically positioned to the address	A19SE (NE)	891	-	530878 182022
337	Contemporary Trade Directory Entries Name: C W A Consultants Ltd Location: 9, John Street, London, WC1N 2ES Classification: Marine Engineers Status: Inactive Positional Accuracy: Automatically positioned to the address	A19SE (NE)	894	-	530876 182029
337	Contemporary Trade Directory Entries Name: Saint Barbara Llp Location: 9, John Street, London, WC1N 2ES Classification: Metals - Mining Status: Active Positional Accuracy: Automatically positioned to the address	A19SE (NE)	894	-	530876 182029
337	Contemporary Trade Directory Entries Name: D R D H Architects Ltd Location: 4-6, Northington Street, London, WC1N 2JG Classification: Candle Manufacturers & Suppliers Status: Inactive Positional Accuracy: Automatically positioned to the address	A19SE (NE)	926	-	530893 182058

Map ID	Details	Quadrant Reference (Compass Direction)	Estimated Distance From Site	Contact	NGR
338	Contemporary Trade Directory Entries Name: Burren Energy Plc Location: 11, Strand, London, WC2N 5HR Classification: Oil Companies Status: Inactive Positional Accuracy: Automatically positioned to the address	A8SW (S)	892	-	530171 180461
338	Contemporary Trade Directory Entries Name: Mitsubishi Electric P C Division Location: 11, Strand, London, WC2N 5HR Classification: Computer Manufacturers Status: Inactive Positional Accuracy: Manually positioned to the address or location	A8SW (S)	892	-	530171 180461
339	Contemporary Trade Directory Entries Name: Pip Printing Location: 23-24, Denman Street, London, W1D 7HU Classification: Printers Status: Inactive Positional Accuracy: Automatically positioned to the address	A7SE (SW)	893	-	529534 180729
340	Contemporary Trade Directory Entries Name: Sony Computer Entertainment Location: 10, Great Marlborough Street, London, W1F 7LP Classification: Electrical Goods Sales, Manufacturers & Wholesalers Status: Inactive Positional Accuracy: Automatically positioned to the address	A12SW (W)	893	-	529280 181171
340	Contemporary Trade Directory Entries Name: Colour Tcr Location: Ramillies House, 1-2, Ramillies Street, London, W1F 7LN Classification: Copying & Duplicating Services Status: Inactive Positional Accuracy: Automatically positioned to the address	A12SW (W)	921	-	529245 181191
340	Contemporary Trade Directory Entries Name: Sky Photographic Services Ltd Location: Ramillies House, 1-2, Ramillies Street, London, W1F 7AZ Classification: Photographic Processors Status: Inactive Positional Accuracy: Automatically positioned to the address	A12SW (W)	921	-	529245 181191
340	Contemporary Trade Directory Entries Name: Sky Photographic Services Ltd Location: Ramillies House, 1-2, Ramillies Street, London, W1F 7AZ Classification: Photographic Processors Status: Inactive Positional Accuracy: Automatically positioned to the address	A12SW (W)	921	-	529245 181191
341	Contemporary Trade Directory Entries Name: Xlash Location: Queens House 180-182, Tottenham Court Road, London, W1T 7PD Classification: Cosmetic Manufacturers Status: Inactive Positional Accuracy: Automatically positioned to the address	A17SW (NW)	896	-	529460 182008
341	Contemporary Trade Directory Entries Name: H C A Laboratories Location: Shropshire House, 11-20, Capper Street, London, WC1E 6JA Classification: Medical & Dental Laboratories Status: Active Positional Accuracy: Automatically positioned to the address	A17SW (NW)	905	-	529484 182051
341	Contemporary Trade Directory Entries Name: H C A International Location: Shropshire House 10a, Capper Street, London, WC1E 6JA Classification: Laboratories Status: Active Positional Accuracy: Automatically positioned to the address	A17SW (NW)	905	-	529484 182051
341	Contemporary Trade Directory Entries Name: Matrics Colour Ltd Location: Shropshire House, 11-20, Capper Street, London, WC1E 6JA Classification: Printers Status: Inactive Positional Accuracy: Manually positioned to the address or location	A17SW (NW)	905	-	529484 182051
341	Contemporary Trade Directory Entries Name: Space N K Location: Shropshire House, 11-20, Capper Street, London, WC1E 6JA Classification: Razor Blade Manufacturers Status: Active Positional Accuracy: Automatically positioned to the address	A17SW (NW)	905	-	529484 182051

Map ID	Details	Quadrant Reference (Compass Direction)	Estimated Distance From Site	Contact	NGR
341	Contemporary Trade Directory Entries Name: Hospital For Tropical Diseases Location: Maxillofacial Unit, Mortimer Market, London, WC1E 6JD Classification: Hospitals Status: Active Positional Accuracy: Manually positioned to the address or location	A17SW (NW)	945	-	529448 182071
342	Contemporary Trade Directory Entries Name: Publicity Arts Location: 8, Marshall Street, London, W1F 7EJ Classification: Printers Status: Inactive Positional Accuracy: Automatically positioned to the address	A7NW (SW)	898	-	529326 181034
342	Contemporary Trade Directory Entries Name: Marshall Laundry Location: 10, Marshall Street, London, W1F 7EL Classification: Laundries & Launderettes Status: Active Positional Accuracy: Automatically positioned to the address	A7NW (SW)	898	-	529326 181034
342	Contemporary Trade Directory Entries Name: Publicity Arts Location: 8, Marshall Street, London, W1F 7EJ Classification: Printers Status: Inactive Positional Accuracy: Automatically positioned in the proximity of the address	A7NW (SW)	898	-	529326 181034
342	Contemporary Trade Directory Entries Name: Production Consultancy Ltd Location: 8, Marshall Street, London, W1F 7BD Classification: Printers Status: Inactive Positional Accuracy: Automatically positioned to the address	A7NW (SW)	898	-	529326 181034
342	Contemporary Trade Directory Entries Name: Total Sofa Meltdown Ltd Location: 8, Marshall Street, London, W1F 7BD Classification: Photo & Digital Imaging Bureaus Status: Inactive Positional Accuracy: Automatically positioned to the address	A7NW (SW)	898	-	529326 181034
342	Contemporary Trade Directory Entries Name: Top Carpet Cleaning Location: 8, Ganton Street, London, W1F 7QP Classification: Carpet, Curtain & Upholstery Cleaners Status: Inactive Positional Accuracy: Automatically positioned to the address	A7NW (SW)	945	-	529277 181029
343	Contemporary Trade Directory Entries Name: Socomec Location: 25 Central Court, London, WC2A 1AL Classification: Windmills & Wind Power Equipment Status: Active Positional Accuracy: Manually positioned within the geographical locality	A14NE (E)	902	-	531116 181515
344	Contemporary Trade Directory Entries Name: Classic Clean Location: Charing Cross Station, Strand, London, WC2N 5HS Classification: Dry Cleaners Status: Inactive Positional Accuracy: Automatically positioned to the address	A8SE (S)	905	-	530243 180451
344	Contemporary Trade Directory Entries Name: London Baggage Co Ltd Location: Unaccompanied Baggage, Charing Cross Station, The Strand, London, WC2N 5HS Classification: Freight Forwarders Status: Inactive Positional Accuracy: Manually positioned to the address or location	A8SE (S)	906	-	530242 180450
345	Contemporary Trade Directory Entries Name: British American Tobacco Plc Location: Globe House, 4, Temple Place, London, WC2R 2PG Classification: Tobacco Products - Manufacturers Status: Inactive Positional Accuracy: Automatically positioned to the address	A9NE (SE)	908	-	530958 180841

Map ID	Details	Quadrant Reference (Compass Direction)	Estimated Distance From Site	Contact	NGR
346	Contemporary Trade Directory Entries Name: Cleaners Gray'S Inn Location: 7, High Holborn, London, WC1V 6DR Classification: Commercial Cleaning Services Status: Inactive Positional Accuracy: Automatically positioned to the address	A14NE (E)	910	-	531096 181642
346	Contemporary Trade Directory Entries Name: Robert Dyas Ltd Location: 4, High Holborn, London, WC1V 6DR Classification: Hardware Status: Inactive Positional Accuracy: Automatically positioned to the address	A14NE (E)	910	-	531096 181642
347	Contemporary Trade Directory Entries Name: Ucl Painting Analysis Ltd Location: 43, Gordon Square, London, WC1H 0PD Classification: Art Restoration & Picture Cleaning Status: Inactive Positional Accuracy: Automatically positioned to the address	A17NE (NW)	911	-	529807 182293
348	Contemporary Trade Directory Entries Name: A V D Cosmetics Location: 75-77, Margaret Street, London, W1W 8SY Classification: Cosmetic Manufacturers Status: Inactive Positional Accuracy: Automatically positioned to the address	A12NW (W)	916	-	529223 181411
348	Contemporary Trade Directory Entries Name: Aggregate Industries - Office Location: Second Floor Front, 75-77, Margaret Street, London, W1W 8SY Classification: Sand, Gravel & Other Aggregates Status: Active Positional Accuracy: Automatically positioned to the address	A12NW (W)	916	-	529223 181411
348	Contemporary Trade Directory Entries Name: Jazz Imports & Exports Ltd Location: 34-35, Eastcastle Street, London, W1W 8DW Classification: Clothing & Fabrics - Manufacturers Status: Inactive Positional Accuracy: Automatically positioned to the address	A12SW (W)	919	-	529221 181386
348	Contemporary Trade Directory Entries Name: Siggis Hats Location: 34-35, Eastcastle Street, London, W1W 8DW Classification: Hats & Caps - Manufacturers Status: Inactive Positional Accuracy: Automatically positioned to the address	A12SW (W)	919	-	529221 181386
348	Contemporary Trade Directory Entries Name: Ryves (Fashions) Ltd Location: 74, Margaret Street, London, W1W 8SU Classification: Clothing & Fabrics - Manufacturers Status: Inactive Positional Accuracy: Manually positioned to the address or location	A12NW (W)	928	-	529211 181409
348	Contemporary Trade Directory Entries Name: Colourflow Ltd Location: 74, Margaret Street, London, W1W 8SU Classification: Copying & Duplicating Services Status: Inactive Positional Accuracy: Manually positioned to the address or location	A12NW (W)	928	-	529211 181409
348	Contemporary Trade Directory Entries Name: Petit Bateau Location: 74, Margaret Street, London, W1W 8SU Classification: Children & Babywear - Manufacturers & Wholesalers Status: Inactive Positional Accuracy: Automatically positioned to the address	A12NW (W)	928	-	529211 181409
348	Contemporary Trade Directory Entries Name: Societe Cylsa London Ltd Location: 37, Eastcastle Street, London, W1W 8DR Classification: Clothing & Fabrics - Manufacturers Status: Inactive Positional Accuracy: Automatically positioned to the address	A12SW (W)	931	-	529209 181384
348	Contemporary Trade Directory Entries Name: Bayleaf Cleaning Ltd Location: Audley House, 12, Margaret Street, London, W1W 8JF Classification: Commercial Cleaning Services Status: Inactive Positional Accuracy: Automatically positioned to the address	A12NW (W)	957	-	529182 181436

Map ID	Details	Quadrant Reference (Compass Direction)	Estimated Distance From Site	Contact	NGR
348	Contemporary Trade Directory Entries Name: 24 Ltd Location: Oriel Buildings, 10, Margaret Street, London, W1W 8RL Classification: Office Furniture & Equipment Status: Active Positional Accuracy: Manually positioned to the address or location	A12NW (W)	957	-	529182 181436
348	Contemporary Trade Directory Entries Name: Bayleaf Janatorial Supplies Location: 12, Margaret Street, London, W1W 8JQ Classification: Janitorial Equipment - Servicing & Repairs Status: Inactive Positional Accuracy: Automatically positioned to the address	A12NW (W)	957	-	529182 181436
349	Contemporary Trade Directory Entries Name: Stratic Energy Location: 130, Jermyn Street, London, SW1Y 4UR Classification: Oil Companies Status: Inactive Positional Accuracy: Automatically positioned to the address	A7SE (SW)	919	-	529649 180597
349	Contemporary Trade Directory Entries Name: Wardell Armstrong Location: Finland House, 56, Haymarket, London, SW1Y 4RN Classification: Coal Mining Status: Inactive Positional Accuracy: Manually positioned to the address or location	A7SE (SW)	932	-	529670 180569
349	Contemporary Trade Directory Entries Name: Camrex Chugoku Ltd Location: 4, Norris Street, London, SW1Y 4RJ Classification: Marine Equipment & Supplies Status: Inactive Positional Accuracy: Automatically positioned to the address	A7SE (SW)	946	-	529653 180562
349	Contemporary Trade Directory Entries Name: Chiyoda International Ltd Location: 20, Regent Street, London, SW1Y 4PH Classification: Engineers - General Status: Inactive Positional Accuracy: Automatically positioned to the address	A7SE (SW)	968	-	529615 180561
349	Contemporary Trade Directory Entries Name: Penhaligon'S Location: Dorland House, 14-20, Regent Street, London, SW1Y 4PH Classification: Toiletries Status: Inactive Positional Accuracy: Automatically positioned to the address	A7SE (SW)	984	-	529634 180529
349	Contemporary Trade Directory Entries Name: Printek Location: 1, Carlton Street, London, SW1Y 4QQ Classification: Printers Status: Inactive Positional Accuracy: Automatically positioned to the address	A7SE (SW)	984	-	529634 180529
350	Contemporary Trade Directory Entries Name: Printhub.London Location: 12, Guilford Street, London, WC1N 1DT Classification: Printers - Glass, Metal, Plastics Etc. Status: Inactive Positional Accuracy: Automatically positioned to the address	A19NW (NE)	922	-	530693 182227
351	Contemporary Trade Directory Entries Name: T M Lewin & Sons Ltd Location: 27a, Chancery Lane, London, WC2A 1NF Classification: Shirt Makers Status: Inactive Positional Accuracy: Automatically positioned to the address	A14SE (E)	922	-	531146 181340
352	Contemporary Trade Directory Entries Name: Guerlain Location: U K House, 180 Oxford Street, London, W1D 1AB Classification: Cosmetic Manufacturers Status: Inactive Positional Accuracy: Manually positioned within the geographical locality	A12SW (W)	923	-	529221 181319
352	Contemporary Trade Directory Entries Name: Parfums Givenchy Ltd Location: United Kingdom House, 180, Oxford Street, London, W1D 1AB Classification: Perfume Suppliers Status: Inactive Positional Accuracy: Automatically positioned to the address	A12SW (W)	923	-	529221 181319

Map ID	Details	Quadrant Reference (Compass Direction)	Estimated Distance From Site	Contact	NGR
353	Contemporary Trade Directory Entries Name: C N I M Uk Ltd Location: 116-118, Chancery Lane, London, WC2A 1PP Classification: Waste Disposal Services Status: Inactive Positional Accuracy: Automatically positioned to the address	A14SE (E)	923	-	531130 181195
354	Contemporary Trade Directory Entries Name: The Cascade Group Location: Staple Inn Buildings, London, WC1V 7PZ Classification: Printers Status: Active Positional Accuracy: Automatically positioned to the address	A14NE (E)	924	-	531128 181575
354	Contemporary Trade Directory Entries Name: The Cascade Group Location: Staple Inn Buildings, London, WC1V 7PZ Classification: Printers Status: Inactive Positional Accuracy: Automatically positioned to the address	A14NE (E)	924	-	531128 181575
354	Contemporary Trade Directory Entries Name: Hitachi Location: 1, Staple Inn, LONDON, WC1V 7QH Classification: Air Conditioning Equipment & Systems Status: Inactive Positional Accuracy: Automatically positioned to the address	A14NE (E)	928	-	531133 181565
354	Contemporary Trade Directory Entries Name: Sketchley Retail Ltd Location: 335, High Holborn, London, WC1V 7PX Classification: Dry Cleaners Status: Inactive Positional Accuracy: Automatically positioned to the address	A14NE (E)	931	-	531132 181585
354	Contemporary Trade Directory Entries Name: Sketchley Retail Ltd Location: 335, High Holborn, London, WC1V 7PX Classification: Dry Cleaners Status: Inactive Positional Accuracy: Automatically positioned to the address	A14NE (E)	931	-	531132 181585
354	Contemporary Trade Directory Entries Name: Sketchley Retail Ltd Location: 335, High Holborn, London, WC1V 7PX Classification: Dry Cleaners Status: Inactive Positional Accuracy: Automatically positioned to the address	A14NE (E)	931	-	531132 181585
355	Contemporary Trade Directory Entries Name: Ppl Location: 1, Upper James Street, London, W1F 9DE Classification: Musical Instrument - Manufacturers Status: Inactive Positional Accuracy: Automatically positioned to the address	A7NW (SW)	925	-	529355 180919
356	Contemporary Trade Directory Entries Name: Howitt Printing Location: 12, Doughty Street, London, WC1N 2PL Classification: Printers Status: Inactive Positional Accuracy: Automatically positioned to the address	A19NW (NE)	926	-	530746 182194
356	Contemporary Trade Directory Entries Name: Perspective Scientific Ltd Location: 47, Doughty Street, London, WC1N 2LW Classification: Scientific Apparatus & Instruments - Manufacturers Status: Inactive Positional Accuracy: Automatically positioned to the address	A19NW (NE)	956	-	530776 182208
356	Contemporary Trade Directory Entries Name: United Energy Group Location: 45, Doughty Street, London, WC1N 2LR Classification: Oil & Gas Extraction Status: Inactive Positional Accuracy: Manually positioned to the address or location	A19NW (NE)	961	-	530771 182219
356	Contemporary Trade Directory Entries Name: Strange Hill Location: 20a, Brownlow Mews, London, WC1N 2LD Classification: Brewers Status: Active Positional Accuracy: Automatically positioned to the address	A19NW (NE)	994	-	530790 182245

Map ID	Details	Quadrant Reference (Compass Direction)	Estimated Distance From Site	Contact	NGR
357	Contemporary Trade Directory Entries Name: Phoenix Global Resources Location: Basement and Ground Floor, Kings House, 10, Haymarket, London, SW1Y 4BP Classification: Oil & Gas Exploration Supplies & Services Status: Active Positional Accuracy: Automatically positioned to the address	A7SE (SW)	927	-	529766 180520
358	Contemporary Trade Directory Entries Name: Colourspace Retouching Ltd Location: 34-42, Cleveland Street, London, W1T 4DR Classification: Printers Status: Inactive Positional Accuracy: Automatically positioned to the address	A17SW (NW)	931	-	529285 181786
359	Contemporary Trade Directory Entries Name: Flyeralarm Location: 11, Howland Street, London, W1T 4BU Classification: Printers Status: Inactive Positional Accuracy: Automatically positioned to the address	A17SW (NW)	931	-	529390 181972
359	Contemporary Trade Directory Entries Name: Flyeralarm Location: 11, Howland Street, London, W1T 4BU Classification: Printers Status: Inactive Positional Accuracy: Automatically positioned to the address	A17SW (NW)	931	-	529390 181972
360	Contemporary Trade Directory Entries Name: Ocean Contract Cleaning Location: 57, Doughty Street, London, WC1N 2JT Classification: Commercial Cleaning Services Status: Inactive Positional Accuracy: Manually positioned to the address or location	A19NW (NE)	932	-	530807 182152
361	Contemporary Trade Directory Entries Name: Brown-Forman Location: 45, Mortimer Street, LONDON, W1W 8HJ Classification: Distilleries Status: Inactive Positional Accuracy: Automatically positioned to the address	A12NW (W)	936	-	529209 181519
361	Contemporary Trade Directory Entries Name: Condici Ltd Location: 45, Mortimer Street, London, W1W 8HJ Classification: Clothing & Fabrics - Manufacturers Status: Inactive Positional Accuracy: Automatically positioned to the address	A12NW (W)	936	-	529209 181519
361	Contemporary Trade Directory Entries Name: Aristocrat Dry Cleaning Ltd Location: 26a, Mortimer Street, London, W1W 7RB Classification: Dry Cleaners Status: Active Positional Accuracy: Automatically positioned to the address	A12NW (W)	965	-	529183 181551
361	Contemporary Trade Directory Entries Name: Autistica Location: 26, Mortimer Street, London, W1W 7RB Classification: Medical & Dental Laboratories Status: Inactive Positional Accuracy: Automatically positioned to the address	A12NW (W)	965	-	529183 181551
361	Contemporary Trade Directory Entries Name: Excelsior Dry Cleaning Location: 26, Mortimer Street, London, W1W 7RB Classification: Dry Cleaners Status: Inactive Positional Accuracy: Manually positioned to the address or location	A12NW (W)	965	-	529183 181551
361	Contemporary Trade Directory Entries Name: Capital Leisurewear Ltd Location: 26, Mortimer Street, London, W1W 7RB Classification: Leisure & Sportswear Manufacturers & Wholesalers Status: Inactive Positional Accuracy: Automatically positioned to the address	A12NW (W)	965	-	529183 181551

Map ID	Details	Quadrant Reference (Compass Direction)	Estimated Distance From Site	Contact	NGR
361	Contemporary Trade Directory Entries Name: Absolutely Fashion Plc Location: 28, Mortimer Street, London, W1W 7RD Classification: Clothing & Fabrics - Manufacturers Status: Inactive Positional Accuracy: Automatically positioned to the address	A12NW (W)	973	-	529176 181551
361	Contemporary Trade Directory Entries Name: Express Clothing Co Location: 28, Mortimer Street, London, W1W 7RD Classification: Clothing & Fabrics - Manufacturers Status: Inactive Positional Accuracy: Automatically positioned to the address	A12NW (W)	973	-	529176 181551
362	Contemporary Trade Directory Entries Name: W Godleman & Son Ltd Location: 20-21, King's Mews, London, WC1N 2JB Classification: Garage Services Status: Inactive Positional Accuracy: Automatically positioned to the address	A19SE (NE)	937	-	530925 182037
362	Contemporary Trade Directory Entries Name: Essex Colour Location: 59, Gray's Inn Road, London, WC1X 8TL Classification: Printers Status: Inactive Positional Accuracy: Automatically positioned to the address	A19SE (NE)	957	-	530927 182066
362	Contemporary Trade Directory Entries Name: Lighthouse Darkroom Location: 61 Gray's Inn Rd, London, WC1X 8LT Classification: Photographic Processors Status: Inactive Positional Accuracy: Manually positioned to the address or location	A19SE (NE)	960	-	530926 182072
362	Contemporary Trade Directory Entries Name: Grays Inn Hardware Location: 67, Gray's Inn Road, London, WC1X 8TL Classification: Hardware Status: Active Positional Accuracy: Automatically positioned to the address	A19NE (NE)	965	-	530918 182089
362	Contemporary Trade Directory Entries Name: N S Dry Cleaners Location: 69, Gray's Inn Road, London, WC1X 8TP Classification: Dry Cleaners Status: Active Positional Accuracy: Automatically positioned to the address	A19NE (NE)	967	-	530916 182094
363	Contemporary Trade Directory Entries Name: Team Q Location: 19, Sherwood Street, London, W1F 7ED Classification: Engineers - General Status: Active Positional Accuracy: Automatically positioned to the address	A7NW (SW)	939	-	529458 180743
364	Contemporary Trade Directory Entries Name: Braemar Shipping Services Location: 1 Strand, London, WC2N 5HR Classification: Cargo Handling Services Status: Active Positional Accuracy: Manually positioned to the address or location	A8SW (S)	946	-	530133 180408
364	Contemporary Trade Directory Entries Name: Fast Carpet Cleaners Location: 1, Northumberland Avenue, London, WC2N 5BW Classification: Carpet, Curtain & Upholstery Cleaners Status: Inactive Positional Accuracy: Automatically positioned to the address	A8SW (S)	957	-	530141 180397
364	Contemporary Trade Directory Entries Name: National Grid Location: Grand Buildings, 1-3, Strand, London, WC2N 5EH Classification: Gas Suppliers Status: Active Positional Accuracy: Automatically positioned to the address	A8SW (S)	957	-	530141 180397
364	Contemporary Trade Directory Entries Name: Highview Power Storage Location: 1, Northumberland Avenue, London, WC2N 5BW Classification: Electricity Generating & Distributing Equipment Status: Inactive Positional Accuracy: Automatically positioned to the address	A8SW (S)	957	-	530141 180397

Map ID	Details	Quadrant Reference (Compass Direction)	Estimated Distance From Site	Contact	NGR
364	Contemporary Trade Directory Entries Name: Pays International Ltd Location: 1, Northumberland Avenue, London, WC2N 5BW Classification: Oil & Gas Exploration Supplies & Services Status: Active Positional Accuracy: Automatically positioned to the address	A8SW (S)	957	-	530141 180397
364	Contemporary Trade Directory Entries Name: Double Take Publications Ltd Location: Grand Buildings, 1-3, Strand, London, WC2N 5HR Classification: Greeting Card Publishers & Wholesalers Status: Inactive Positional Accuracy: Automatically positioned to the address	A8SW (S)	957	-	530141 180397
364	Contemporary Trade Directory Entries Name: Enterprise Oil Plc Location: Grand Buildings, 1-3, Strand, London, WC2N 5EJ Classification: Oil & Gas Exploration Supplies & Services Status: Inactive Positional Accuracy: Automatically positioned to the address	A8SW (S)	957	-	530141 180397
364	Contemporary Trade Directory Entries Name: Triumph Switch Location: 1, Northumberland Avenue, London, WC2N 5BW Classification: Telecommunications Equipment & Systems Status: Inactive Positional Accuracy: Automatically positioned to the address	A8SW (S)	957	-	530141 180397
364	Contemporary Trade Directory Entries Name: Shell Gas Direct Location: Grand Buildings, 1-3, Strand, London, WC2N 5HR Classification: Gas Companies Status: Inactive Positional Accuracy: Automatically positioned to the address	A8SW (S)	957	-	530141 180397
364	Contemporary Trade Directory Entries Name: Star Energy Group Plc Location: Grand Building, 1-3 Strand, London, WC2N 5EJ Classification: Oil & Gas Exploration Supplies & Services Status: Inactive Positional Accuracy: Manually positioned to the address or location	A8SW (S)	958	-	530141 180396
365	Contemporary Trade Directory Entries Name: Nixon Location: 6, Newburgh Street, London, W1F 7RQ Classification: Clocks & Watches - Manufacturers & Wholesalers Status: Active Positional Accuracy: Automatically positioned to the address	A7NW (W)	949	-	529263 181051
366	Contemporary Trade Directory Entries Name: Pell Frischmann Engineering Ltd Location: 172, Tottenham Court Road, London, W1T 7NS Classification: Engineers - General Status: Inactive Positional Accuracy: Automatically positioned to the address	A17SW (NW)	949	-	529425 182049
367	Contemporary Trade Directory Entries Name: Latitude Communications Location: 50, Regent Street, London, W1B 5RD Classification: Telecommunications Equipment & Systems Status: Inactive Positional Accuracy: Manually positioned to the address or location	A7SW (SW)	950	-	529502 180680
367	Contemporary Trade Directory Entries Name: Wolford Boutique Location: 56, Regent Street, London, W1B 5AS Classification: Clothing & Fabrics - Manufacturers Status: Active Positional Accuracy: Automatically positioned to the address	A7SW (SW)	955	-	529489 180686
368	Contemporary Trade Directory Entries Name: Masterpiece Location: 4, Roger Street, London, WC1N 2JX Classification: Printers Status: Inactive Positional Accuracy: Manually positioned to the address or location	A19NW (NE)	951	-	530846 182142
368	Contemporary Trade Directory Entries Name: Campagnia Ltd Location: 4-6, Brownlow Mews, London, WC1N 2LD Classification: Leather Garments & Products Status: Inactive Positional Accuracy: Automatically positioned to the address	A19NE (NE)	975	-	530864 182159

Map ID	Details	Quadrant Reference (Compass Direction)	Estimated Distance From Site	Contact	NGR
369	Contemporary Trade Directory Entries Name: Pinewood Corporation Ltd Location: London House, 9a, Margaret Street, London, W1W 8RJ Classification: Clothing & Fabrics - Manufacturers Status: Active Positional Accuracy: Automatically positioned to the address	A12NW (W)	952	-	529188 181455
369	Contemporary Trade Directory Entries Name: Godske Group Location: Basement and Ground Floor, Great Titchfield House, 14-18, Great Titchfield Street, London, W1W 8BD Classification: Clothing & Fabrics - Manufacturers Status: Active Positional Accuracy: Automatically positioned to the address	A12NW (W)	968	-	529171 181449
369	Contemporary Trade Directory Entries Name: Captive Clothing Location: Great Titchfield House 14-18, Great Titchfield Street, London, W1W 8BD Classification: Clothing & Fabrics - Manufacturers Status: Active Positional Accuracy: Automatically positioned to the address	A12NW (W)	968	-	529171 181449
369	Contemporary Trade Directory Entries Name: Rubber Duck Location: Great Titchfield House, 14-18, Great Titchfield Street, London, W1W 8BD Classification: Photo & Digital Imaging Bureaus Status: Inactive Positional Accuracy: Manually positioned to the address or location	A12NW (W)	968	-	529171 181449
369	Contemporary Trade Directory Entries Name: Retouch Ltd Location: Great Titchfield House, 14-18, Great Titchfield Street, London, W1W 8BD Classification: Photographic Processors Status: Inactive Positional Accuracy: Manually positioned to the address or location	A12NW (W)	968	-	529171 181449
369	Contemporary Trade Directory Entries Name: Force 9 Location: Elsley House, 24-30, Great Titchfield Street, London, W1W 8BF Classification: Clothing & Fabrics - Manufacturers Status: Inactive Positional Accuracy: Automatically positioned to the address	A11NE (W)	972	-	529168 181475
369	Contemporary Trade Directory Entries Name: Heineken Uk Location: Elsley Court 20-22, Great Titchfield Street, London, W1W 8BE Classification: Brewers Status: Active Positional Accuracy: Automatically positioned to the address	A11NE (W)	973	-	529168 181475
369	Contemporary Trade Directory Entries Name: Volume Clothing Ltd Location: 32-34, Great Titchfield Street, London, W1W 8BG Classification: Clothing & Fabrics - Manufacturers Status: Inactive Positional Accuracy: Automatically positioned to the address	A11NE (W)	985	-	529157 181491
369	Contemporary Trade Directory Entries Name: Proximity Ltd Location: 32-34, Great Titchfield Street, London, W1W 8BG Classification: Clothing & Fabrics - Manufacturers Status: Inactive Positional Accuracy: Automatically positioned to the address	A11NE (W)	985	-	529157 181491
369	Contemporary Trade Directory Entries Name: Jeamland Location: 32-34, Great Titchfield Street, London, W1W 7HP Classification: Clothing & Fabrics - Manufacturers Status: Inactive Positional Accuracy: Automatically positioned to the address	A11NE (W)	985	-	529157 181491
369	Contemporary Trade Directory Entries Name: Chamberlain Trading Ltd Location: 32-34, Great Titchfield Street, London, W1W 8BG Classification: Air Conditioning Equipment & Systems Status: Inactive Positional Accuracy: Manually positioned to the address or location	A11NE (W)	985	-	529157 181491

Map ID	Details	Quadrant Reference (Compass Direction)	Estimated Distance From Site	Contact	NGR
369	Contemporary Trade Directory Entries Name: Cvo Firevault Location: 36, Great Titchfield Street, London, W1W 8BQ Classification: Fireplaces & Mantelpieces Status: Inactive Positional Accuracy: Automatically positioned to the address	A11NE (W)	986	-	529158 181512
370	Contemporary Trade Directory Entries Name: The Arenson Location: 10, Great Titchfield Street, London, W1W 8BB Classification: Office Furniture & Equipment Status: Inactive Positional Accuracy: Automatically positioned to the address	A12SW (W)	953	-	529186 181396
370	Contemporary Trade Directory Entries Name: Icorrect Location: 12, Margaret Street, London, W1W 8JQ Classification: Domestic Appliances - Servicing, Repairs & Parts Status: Active Positional Accuracy: Automatically positioned to the address	A12NW (W)	961	-	529178 181433
370	Contemporary Trade Directory Entries Name: Aftershock Location: 4, Market Place, London, W1W 8AD Classification: Clothing & Fabrics - Manufacturers Status: Inactive Positional Accuracy: Automatically positioned to the address	A11SE (W)	975	-	529165 181374
370	Contemporary Trade Directory Entries Name: Wrong Fuel Angels Location: 1, Great Titchfield Street, London, W1W 8AU Classification: Garage Services Status: Inactive Positional Accuracy: Automatically positioned to the address	A11SE (W)	976	-	529164 181377
370	Contemporary Trade Directory Entries Name: Wrong Fuel Angels Location: 1, Great Titchfield Street, London, W1W 8AU Classification: Garage Services Status: Active Positional Accuracy: Automatically positioned to the address	A11SE (W)	976	-	529164 181377
370	Contemporary Trade Directory Entries Name: Simon Ellis Ltd Location: 66-68, Margaret Street, London, W1W 8SR Classification: Clothing & Fabrics - Manufacturers Status: Inactive Positional Accuracy: Automatically positioned to the address	A11SE (W)	987	-	529152 181393
370	Contemporary Trade Directory Entries Name: Godske Group (Uk) Ltd Location: 66-68, Margaret Street, London, W1W 8SR Classification: Clothing & Fabrics - Manufacturers Status: Inactive Positional Accuracy: Automatically positioned to the address	A11SE (W)	987	-	529152 181393
370	Contemporary Trade Directory Entries Name: Emma Hardie Location: 66-68 Margaret Street, London, W1W 8SR Classification: Cosmetic Manufacturers Status: Active Positional Accuracy: Automatically positioned to the address	A11SE (W)	988	-	529151 181401
370	Contemporary Trade Directory Entries Name: British & Foreign Exporters Ltd Location: 65, Margaret Street, London, W1W 8SP Classification: Clothing & Fabrics - Manufacturers Status: Inactive Positional Accuracy: Automatically positioned to the address	A11SE (W)	994	-	529145 181384
370	Contemporary Trade Directory Entries Name: Lyle & Scott Location: 13-14, Margaret Street, London, W1W 8RN Classification: Clothing & Fabrics - Manufacturers Status: Inactive Positional Accuracy: Automatically positioned to the address	A11NE (W)	996	-	529143 181430
370	Contemporary Trade Directory Entries Name: Fritz Hansen Location: Second Floor, 13-14, Margaret Street, London, W1W 8RN Classification: Furniture Manufacturers - Home & Office Status: Active Positional Accuracy: Automatically positioned to the address	A11NE (W)	996	-	529143 181430

Map ID	Details	Quadrant Reference (Compass Direction)	Estimated Distance From Site	Contact	NGR
370	Contemporary Trade Directory Entries Name: Aristoc Location: 13-14, Margaret Street, London, W1W 8RN Classification: Hosiery Manufacturers & Wholesalers Status: Inactive Positional Accuracy: Manually positioned to the address or location	A11NE (W)	996	-	529143 181430
370	Contemporary Trade Directory Entries Name: Gossard Bras & Lingerie Location: 13-14, Margaret Street, London, W1W 8RN Classification: Lingerie Manufacturers & Wholesalers Status: Inactive Positional Accuracy: Manually positioned to the address or location	A11NE (W)	996	-	529143 181430
371	Contemporary Trade Directory Entries Name: Southson & Whitcombe Ltd Location: 8, Carnaby Street, London, W1F 9PD Classification: Footwear Manufacturers & Wholesale Status: Inactive Positional Accuracy: Automatically positioned to the address	A7NW (SW)	955	-	529304 180951
371	Contemporary Trade Directory Entries Name: Spunky Store Location: 6-8, Kingly Court, Kingly Street, London, W1B 5PW Classification: T-Shirts Status: Inactive Positional Accuracy: Automatically positioned to the address	A7NW (SW)	993	-	529281 180914
372	Contemporary Trade Directory Entries Name: Natural Talent Location: 32b, Fouberts Place, London, W1F 7PU Classification: Greeting Card Publishers & Wholesalers Status: Inactive Positional Accuracy: Manually positioned to the address or location	A12SW (W)	955	-	529248 181071
372	Contemporary Trade Directory Entries Name: Actimax Telecommunications Location: 32, Great Marlborough Street, London, W1F 7JB Classification: Telecommunications Equipment & Systems Status: Inactive Positional Accuracy: Manually positioned to the address or location	A12SW (W)	984	-	529212 181084
373	Contemporary Trade Directory Entries Name: Global Maritime Location: 12, Craven Street, London, WC2N 5PB Classification: Marine Engineers Status: Inactive Positional Accuracy: Automatically positioned to the address	A8SE (S)	956	-	530204 180398
373	Contemporary Trade Directory Entries Name: Ashtenne Ltd Location: 8-9, Northumberland Street, London, WC2N 5DA Classification: Industrial Services Status: Inactive Positional Accuracy: Automatically positioned to the address	A3NE (S)	965	-	530196 180388
374	Contemporary Trade Directory Entries Name: Ogki Designs Location: 56, Tavistock Place, London, WC1H 9RG Classification: Greeting Card Publishers & Wholesalers Status: Inactive Positional Accuracy: Manually positioned within the geographical locality	A18NW (N)	957	-	530168 182414
374	Contemporary Trade Directory Entries Name: Snappy Snaps Location: 76, Marchmont Street, London, WC1N 1AG Classification: Photographic Processors Status: Inactive Positional Accuracy: Automatically positioned to the address	A23SW (N)	978	-	530141 182434
374	Contemporary Trade Directory Entries Name: Red & White Laundries Ltd Location: 78, Marchmont Street, London, WC1N 1AG Classification: Dry Cleaners Status: Inactive Positional Accuracy: Automatically positioned to the address	A23SW (N)	985	-	530140 182441
375	Contemporary Trade Directory Entries Name: O S P Location: Silver House 31-35, Beak Street, London, W1F 9SX Classification: Electricity Companies Status: Inactive Positional Accuracy: Manually positioned within the geographical locality	A7NW (SW)	960	-	529318 180914

Map ID	Details	Quadrant Reference (Compass Direction)	Estimated Distance From Site	Contact	NGR
375	Contemporary Trade Directory Entries Name: Schneider Electric Location: 33, Golden Square, London, W1F 9JT Classification: Electrical Goods - Manufacturers & Wholesalers Status: Inactive Positional Accuracy: Automatically positioned to the address	A7NW (SW)	979	-	529323 180866
376	Contemporary Trade Directory Entries Name: Smartline Location: 50, Gray's Inn Road, London, WC1X 8LS Classification: Dry Cleaners Status: Inactive Positional Accuracy: Automatically positioned to the address	A19SE (NE)	960	-	531091 181796
376	Contemporary Trade Directory Entries Name: Grazing Location: 50, Gray's Inn Road, London, WC1X 8LS Classification: Dry Cleaners Status: Inactive Positional Accuracy: Manually positioned to the address or location	A19SE (NE)	960	-	531091 181796
376	Contemporary Trade Directory Entries Name: London Copy Centre Ltd Location: 44, Gray's Inn Road, LONDON, WC1X 8LR Classification: Copying & Duplicating Services Status: Active Positional Accuracy: Automatically positioned to the address	A19SE (E)	961	-	531103 181769
376	Contemporary Trade Directory Entries Name: Ongropack (Uk) Ltd Location: 46, Gray's Inn Road, London, WC1X 8LP Classification: Packaging Materials Manufacturers & Suppliers Status: Inactive Positional Accuracy: Manually positioned to the address or location	A19SE (E)	962	-	531102 181774
376	Contemporary Trade Directory Entries Name: Andrews Office Furniture Location: 38, Gray's Inn Road, London, WC1X 8JJ Classification: Office Furniture & Equipment Status: Inactive Positional Accuracy: Automatically positioned to the address	A19SE (E)	963	-	531112 181752
377	Contemporary Trade Directory Entries Name: Davines Uk Location: Fox Court, 14 Gray's Inn Road, London, WC1X 8HN Classification: Cosmetic Manufacturers Status: Active Positional Accuracy: Automatically positioned to the address	A14NE (E)	963	-	531135 181691
378	Contemporary Trade Directory Entries Name: Sirius Minerals Plc Location: Greener House, 66-68, Haymarket, London, SW1Y 4RF Classification: Metals - Mining Status: Inactive Positional Accuracy: Automatically positioned to the address	A7SE (SW)	963	-	529712 180508
378	Contemporary Trade Directory Entries Name: Printrebulic.Com Ltd Location: Greener House, 66-68, Haymarket, London, SW1Y 4RF Classification: Printers Status: Inactive Positional Accuracy: Automatically positioned to the address	A7SE (SW)	963	-	529712 180508
378	Contemporary Trade Directory Entries Name: Gulf Location: 4th Floor, 16 Charles II Street, London, SW1Y 4QU Classification: Oil Fuel Distributors Status: Inactive Positional Accuracy: Automatically positioned to the address	A7SE (SW)	973	-	529720 180492
378	Contemporary Trade Directory Entries Name: Transneft Location: 13, Charles II Street, London, SW1Y 4QU Classification: Oil Companies Status: Inactive Positional Accuracy: Automatically positioned to the address	A7SE (SW)	988	-	529698 180486
378	Contemporary Trade Directory Entries Name: Eurusergy (Uk) Ltd Location: 13, Charles II Street, London, SW1Y 4QU Classification: Windmills & Wind Power Equipment Status: Inactive Positional Accuracy: Automatically positioned to the address	A7SE (SW)	989	-	529698 180486

Map ID	Details	Quadrant Reference (Compass Direction)	Estimated Distance From Site	Contact	NGR
378	Contemporary Trade Directory Entries Name: Unipac Uk Co Ltd Location: 13, Charles II Street, London, SW1Y 4QU Classification: Oil Companies Status: Inactive Positional Accuracy: Automatically positioned to the address	A7SE (SW)	989	-	529698 180486
379	Contemporary Trade Directory Entries Name: Apex Creative Services Ltd Location: 88-90, Gray's Inn Road, London, WC1X 8AA Classification: Printers Status: Inactive Positional Accuracy: Automatically positioned to the address	A19SE (NE)	963	-	531036 181918
379	Contemporary Trade Directory Entries Name: Wienerberger Ltd Location: 1-5 Portpool La, London, EC1N 7UU Classification: Brick Manufacturers Status: Inactive Positional Accuracy: Manually positioned to the address or location	A19SE (NE)	982	-	531061 181912
380	Contemporary Trade Directory Entries Name: Johnson Matthey Plc Location: 2-4, Cockspur Street, London, SW1Y 5BQ Classification: Precious Metal Recovery Status: Inactive Positional Accuracy: Automatically positioned to the address	A8SW (S)	963	-	529898 180430
381	Contemporary Trade Directory Entries Name: Calenergy Gas (Holdings) Ltd Location: 60, Gray's Inn Road, London, WC1X 8LU Classification: Oil & Gas Exploration Supplies & Services Status: Inactive Positional Accuracy: Automatically positioned to the address	A19SE (NE)	963	-	531082 181826
381	Contemporary Trade Directory Entries Name: Aygun Aluminyum Uk Ltd Location: 60, Gray's Inn Road, London, WC1X 8LU Classification: Aluminium Fabricators Status: Active Positional Accuracy: Automatically positioned to the address	A19SE (NE)	963	-	531081 181826
381	Contemporary Trade Directory Entries Name: G D F Britain Ltd Location: 60, Gray's Inn Road, London, WC1X 8LU Classification: Oil & Gas Exploration Supplies & Services Status: Inactive Positional Accuracy: Manually positioned to the address or location	A19SE (NE)	963	-	531082 181826
382	Contemporary Trade Directory Entries Name: Newtons (Uk) Ltd Location: Regent Palace Hotel, Piccadilly Circus, London, W1A 4BZ Classification: Leather Products - Manufacturers & Suppliers Status: Inactive Positional Accuracy: Manually positioned to the address or location	A7NW (SW)	964	-	529422 180748
382	Contemporary Trade Directory Entries Name: Inkspot Location: 17, Golden Square, London, W1F 9JH Classification: Printers Status: Inactive Positional Accuracy: Automatically positioned to the address	A7NW (SW)	968	-	529385 180789
382	Contemporary Trade Directory Entries Name: Tenants Cleaning London Location: The Crown, 1 Lower John Street, London, W1F 9DT Classification: Cleaning Services - Domestic Status: Active Positional Accuracy: Automatically positioned to the address	A7NW (SW)	980	-	529389 180764
382	Contemporary Trade Directory Entries Name: Ice Location: 3, Lower John Street, London, W1F 9DX Classification: Computer Manufacturers Status: Inactive Positional Accuracy: Automatically positioned to the address	A7NW (SW)	980	-	529382 180774
383	Contemporary Trade Directory Entries Name: University College Dental Hospital Location: Mortimer Market, London, WC1E 6JD Classification: Hospitals Status: Inactive Positional Accuracy: Automatically positioned to the address	A17NW (NW)	965	-	529461 182116

Map ID	Details	Quadrant Reference (Compass Direction)	Estimated Distance From Site	Contact	NGR
383	Contemporary Trade Directory Entries Name: Elizabeth Garrett Anderson Meternity Wing Location: Huntley St, London, WC1E 6DH Classification: Hospitals Status: Inactive Positional Accuracy: Manually positioned to the address or location	A17NW (NW)	983	-	529458 182138
384	Contemporary Trade Directory Entries Name: Whistle Stop Ltd Location: 6, Bream's Buildings, London, EC4A 1QL Classification: T-Shirts Status: Inactive Positional Accuracy: Automatically positioned to the address	A14SE (E)	965	-	531190 181367
385	Contemporary Trade Directory Entries Name: Pioneer Photos Ltd Location: 10, Ganton Street, London, W1F 7QR Classification: Photographic Processors Status: Inactive Positional Accuracy: Automatically positioned to the address	A7NW (SW)	966	-	529260 181015
385	Contemporary Trade Directory Entries Name: Swatch Carnaby Street Location: Basement and Ground Floor, 21, Carnaby Street, London, W1F 7DA Classification: Clocks & Watches - Manufacturers & Wholesalers Status: Active Positional Accuracy: Automatically positioned to the address	A7NW (SW)	975	-	529253 181007
385	Contemporary Trade Directory Entries Name: M U A Location: 49-50, Carnaby Street, London, W1F 9PY Classification: Cosmetic Manufacturers Status: Active Positional Accuracy: Automatically positioned to the address	A7NW (SW)	987	-	529272 180944
385	Contemporary Trade Directory Entries Name: Michelle Solbiati Location: 44-45, Carnaby Street, London, W1F 9PP Classification: Clothing & Fabrics - Manufacturers Status: Inactive Positional Accuracy: Automatically positioned to the address	A7NW (SW)	992	-	529249 180978
385	Contemporary Trade Directory Entries Name: Telly Traffic Ltd Location: Suite 2b, 44 Carnaby Street, London, W1F 9PP Classification: Road Haulage Services Status: Inactive Positional Accuracy: Automatically positioned to the address	A7NW (SW)	993	-	529245 180983
385	Contemporary Trade Directory Entries Name: Whittard Of Chelsea Location: 43, Carnaby Street, London, W1F 7EA Classification: Confectionery Manufacturers Status: Inactive Positional Accuracy: Automatically positioned to the address	A7NW (SW)	996	-	529236 180997
386	Contemporary Trade Directory Entries Name: Regent Dry Cleaners Location: 18, Embankment Place, London, WC2N 6NN Classification: Dry Cleaners Status: Active Positional Accuracy: Automatically positioned to the address	A8SE (S)	972	-	530352 180398
387	Contemporary Trade Directory Entries Name: Afren Location: Kinnaid House, 1 Pall Mall East, London, SW1Y 5AU Classification: Oil Companies Status: Active Positional Accuracy: Manually positioned within the geographical locality	A7SE (S)	973	-	529822 180445
387	Contemporary Trade Directory Entries Name: Energy Power Resources Location: Kinnaid House, 1, Pall Mall East, London, SW1Y 5AU Classification: Electricity Companies Status: Inactive Positional Accuracy: Manually positioned to the address or location	A7SE (S)	974	-	529822 180445
388	Contemporary Trade Directory Entries Name: The Prostate Cancer Research Centre Location: Charles Bell House 67-73, Riding House Street, London, W1W 7EJ Classification: Laboratories Status: Inactive Positional Accuracy: Automatically positioned to the address	A12NW (W)	973	-	529213 181713

Map ID	Details	Quadrant Reference (Compass Direction)	Estimated Distance From Site	Contact	NGR
388	Contemporary Trade Directory Entries Name: Teamwork Digital Ltd Location: 41-42, Foley Street, London, W1W 7JN Classification: Photographic Equipment & Supplies - Wholesale Status: Inactive Positional Accuracy: Automatically positioned to the address	A12NW (W)	985	-	529197 181705
389	Contemporary Trade Directory Entries Name: Kentz Location: 5, Chancery Lane, London, WC2A 1LG Classification: Engineers - General Status: Inactive Positional Accuracy: Automatically positioned to the address	A14SE (E)	973	-	531180 181188
389	Contemporary Trade Directory Entries Name: Kowalik-Bowen Distribution Ltd Location: 5, Chancery Lane, London, WC2A 1LG Classification: Distribution Services Status: Active Positional Accuracy: Automatically positioned to the address	A14SE (E)	973	-	531180 181188
390	Contemporary Trade Directory Entries Name: Cleaning Services Ltd Location: 3c Haymarket, London, SW1Y 4BP Classification: Cleaning Services - Domestic Status: Inactive Positional Accuracy: Manually positioned to the road within the address or location	A7SE (SW)	977	-	529773 180461
391	Contemporary Trade Directory Entries Name: Target Multimedia Distribution Location: 156-158, Gray's Inn Road, London, WC1X 8EU Classification: Distribution Services Status: Inactive Positional Accuracy: Automatically positioned to the address	A19SE (NE)	977	-	530973 182041
391	Contemporary Trade Directory Entries Name: K P Print Location: 156-158, Gray's Inn Road, London, WC1X 8EU Classification: Printers Status: Inactive Positional Accuracy: Manually positioned to the address or location	A19SE (NE)	977	-	530973 182041
391	Contemporary Trade Directory Entries Name: Prontaprint Location: 150, Gray's Inn Road, London, WC1X 8AX Classification: Printers Status: Inactive Positional Accuracy: Automatically positioned to the address	A19SE (NE)	980	-	530983 182033
391	Contemporary Trade Directory Entries Name: Anthony Allen Location: Flat 1, Tiverton Mansions, 140, Gray's Inn Road, London, WC1X 8AZ Classification: Printers Status: Inactive Positional Accuracy: Manually positioned to the address or location	A19SE (NE)	986	-	530998 182021
391	Contemporary Trade Directory Entries Name: F P D Photo Ltd Location: 172, Clerkenwell Road, London, EC1R 5DD Classification: Photographic Processors Status: Inactive Positional Accuracy: Automatically positioned to the address	A19SE (NE)	988	-	531011 182007
392	Contemporary Trade Directory Entries Name: Freetex Fashion Ltd Location: Kent House, 14-17, Market Place, London, W1W 8AJ Classification: Clothing & Fabrics - Manufacturers Status: Inactive Positional Accuracy: Automatically positioned to the address	A11SE (W)	981	-	529162 181327
392	Contemporary Trade Directory Entries Name: Metro Copy Ltd Location: Kent House, 14-17, Market Place, London, W1W 8AJ Classification: Copying & Duplicating Services Status: Inactive Positional Accuracy: Manually positioned to the address or location	A11SE (W)	981	-	529162 181327
392	Contemporary Trade Directory Entries Name: Sony Dadc Location: Kent House, 14-17, Market Place, London, W1W 8AJ Classification: Record, Tape & CD Manufacturers & Wholesalers Status: Inactive Positional Accuracy: Manually positioned to the address or location	A11SE (W)	981	-	529162 181327

Map ID	Details	Quadrant Reference (Compass Direction)	Estimated Distance From Site	Contact	NGR
393	Contemporary Trade Directory Entries Name: Kall Kwik Location: 14, Fleet Street, London, EC4Y 1AU Classification: Printers Status: Active Positional Accuracy: Automatically positioned to the address	A14SE (E)	982	-	531168 181103
393	Contemporary Trade Directory Entries Name: Prestige Dry Cleaners Uk Ltd Location: 1, Chancery Lane, London, WC2A 1LF Classification: Dry Cleaners Status: Active Positional Accuracy: Automatically positioned to the address	A14SE (E)	982	-	531180 181148
394	Contemporary Trade Directory Entries Name: Cropmarks Ltd Location: Richard House, 30-32, Mortimer Street, London, W1W 7RE Classification: Printers Status: Inactive Positional Accuracy: Automatically positioned to the address	A11NE (W)	982	-	529166 181548
394	Contemporary Trade Directory Entries Name: Digital View Location: Radiant House, 36-38, Mortimer Street, London, W1W 7RG Classification: Screen Manufacturers & Suppliers Status: Inactive Positional Accuracy: Automatically positioned to the address	A11NE (W)	997	-	529150 181542
395	Contemporary Trade Directory Entries Name: Sainsbury Welcome Centre U C L Location: 46, Cleveland Street, London, W1T 4JG Classification: Laboratories Status: Active Positional Accuracy: Automatically positioned to the address	A17SW (NW)	986	-	529252 181846
395	Contemporary Trade Directory Entries Name: The Lab (Soho) Ltd Location: 51, Cleveland Street, London, W1T 4JH Classification: Photographic Processors Status: Inactive Positional Accuracy: Automatically positioned to the address	A17SW (NW)	993	-	529226 181807
395	Contemporary Trade Directory Entries Name: Simon Gillespie Location: 51a, Cleveland Street, London, W1T 4JH Classification: Art Restoration & Picture Cleaning Status: Inactive Positional Accuracy: Automatically positioned to the address	A17SW (NW)	993	-	529226 181807
396	Contemporary Trade Directory Entries Name: Safe & Sound Festival Services Ltd Location: 29, Gordon Square, London, WC1H 0PP Classification: Road Haulage Services Status: Inactive Positional Accuracy: Automatically positioned to the address	A17NE (NW)	991	-	529686 182323
397	Contemporary Trade Directory Entries Name: Cleaners Holburn Location: 33-35, Brooke Street, London, EC1N 7RS Classification: Cleaning Services - Domestic Status: Active Positional Accuracy: Automatically positioned to the address	A14NE (E)	998	-	531180 181665
398	Contemporary Trade Directory Entries Name: Classic Clean Ltd Location: Hungerford House, Victoria Embankment, London, WC2N 6PA Classification: Dry Cleaners Status: Inactive Positional Accuracy: Automatically positioned to the address	A3NE (S)	998	-	530427 180389
399	Contemporary Trade Directory Entries Name: Unifi Communications Location: West End Ho, 11 Hills Pl, Oxford St, London, W1R 1AH Classification: Telecommunications Equipment & Systems Status: Inactive Positional Accuracy: Manually positioned to the address or location	A11SE (W)	1000	-	529163 181198

Map ID	Details	Quadrant Reference (Compass Direction)	Estimated Distance From Site	Contact	NGR
400	Fuel Station Entries Name: Store Street Service Station Location: 6, Store Street Richmond Street, , London, Inner London, WC1E 7DQ Brand: Obsolete Premises Type: Not Applicable Status: Obsolete Positional Accuracy: Automatically positioned to the address	A17SE (NW)	529	-	529772 181810
401	Fuel Station Entries Name: Woburn Place Service Station Location: 3-16, Woburn Place Coram Street, St Pancras , London, Inner London, WC1H Brand: OLS Premises Type: Total Premises Type: Not Applicable Status: Obsolete Positional Accuracy: Automatically positioned to the address	A18NW (N)	754	-	530077 182204
402	Points of Interest - Commercial Services Name: Disposal Services Agency Location: St. Georges Court 2-12, Bloomsbury Way, London, WC1A 2SH Category: Recycling Services Class Code: Recycling, Reclamation and Disposal Positional Accuracy: Positioned to address or location	A13NE (NE)	83	11	530257 181504
403	Points of Interest - Commercial Services Name: Pest Free (UK) Ltd Location: 22 Little Russell Street, London, WC1A 2HL Category: Contract Services Class Code: Pest and Vermin Control Positional Accuracy: Positioned to address or location	A13NE (N)	123	11	530203 181579
403	Points of Interest - Commercial Services Name: Pest Free Location: 22 Little Russell Street, London, WC1A 2HL Category: Contract Services Class Code: Pest and Vermin Control Positional Accuracy: Positioned to address or location	A13NE (N)	123	11	530203 181579
404	Points of Interest - Commercial Services Name: The Works Film Group Location: 78 New Oxford Street, London, WC1A 1HB Category: Transport, Storage and Delivery Class Code: Distribution and Haulage Positional Accuracy: Positioned to address or location	A13NW (W)	150	11	529992 181444
404	Points of Interest - Commercial Services Name: Embiricos Ship Brokers Ltd Location: Prospect House, 100 New Oxford Street, London, WC1A 1HB Category: Transport, Storage and Delivery Class Code: Distribution and Haulage Positional Accuracy: Positioned to address or location	A13NW (W)	169	11	529971 181438
404	Points of Interest - Commercial Services Name: Mitie Pest Control Location: Castlewood House 77-91, New Oxford Street, London, WC1A 1DG Category: Contract Services Class Code: Pest and Vermin Control Positional Accuracy: Positioned to address or location	A13SW (W)	182	11	529960 181384
405	Points of Interest - Commercial Services Name: A K Y Robots Location: 71-75 Shelton Street, London, WC2H 9JQ Category: Transport, Storage and Delivery Class Code: Distribution and Haulage Positional Accuracy: Positioned to address or location	A13SE (SE)	168	11	530295 181224
405	Points of Interest - Commercial Services Name: Fuel Experts Ltd Location: 71-75 Shelton Street, London, WC2H 9JQ Category: Repair and Servicing Class Code: Vehicle Repair, Testing and Servicing Positional Accuracy: Positioned to address or location	A13SE (SE)	171	11	530296 181221
405	Points of Interest - Commercial Services Name: P D Transport Solutions Location: 71-75 Shelton Street, London, WC2H 9JQ Category: Transport, Storage and Delivery Class Code: Distribution and Haulage Positional Accuracy: Positioned to address or location	A13SE (SE)	171	11	530296 181221

Map ID	Details	Quadrant Reference (Compass Direction)	Estimated Distance From Site	Contact	NGR
405	Points of Interest - Commercial Services Name: Rogerson Drinks Ltd Location: 71-75 Shelton Street, London, WC2H 9JQ Category: Transport, Storage and Delivery Class Code: Distribution and Haulage Positional Accuracy: Positioned to address or location	A13SE (SE)	171	11	530296 181221
406	Points of Interest - Commercial Services Name: Sundancer Ltd Location: 40-42 Parker Street, London, Greater London, WC2B 5PH Category: Transport, Storage and Delivery Class Code: Distribution and Haulage Positional Accuracy: Positioned to address or location	A13SE (E)	233	11	530452 181326
407	Points of Interest - Commercial Services Name: Red Bull Co Ltd Location: 42 Earlham Street, London, WC2H 9LA Category: Transport, Storage and Delivery Class Code: Distribution and Haulage Positional Accuracy: Positioned to address or location	A13SW (S)	265	11	530153 181089
408	Points of Interest - Commercial Services Name: Beaufort Shipping Ltd Location: 77 Kingsway, London, WC2B 6SR Category: Transport, Storage and Delivery Class Code: Distribution and Haulage Positional Accuracy: Positioned to address or location	A14SW (E)	344	11	530566 181331
408	Points of Interest - Commercial Services Name: Stolt-nielsen Ltd Location: 65 Kingsway, London, WC2B 6TD Category: Transport, Storage and Delivery Class Code: Distribution and Haulage Positional Accuracy: Positioned to address or location	A14SW (E)	370	11	530581 181276
409	Points of Interest - Commercial Services Name: Foyles Location: 107 Charing Cross Road, London, WC2H 0DT Category: Transport, Storage and Delivery Class Code: Distribution and Haulage Positional Accuracy: Positioned to address or location	A13SW (SW)	393	11	529866 181106
410	Points of Interest - Commercial Services Name: Time Out Group Location: Universal House 251, Tottenham Court Road, London, W1T 7AB Category: Transport, Storage and Delivery Class Code: Distribution and Haulage Positional Accuracy: Positioned to address or location	A12NE (W)	393	11	529763 181528
411	Points of Interest - Commercial Services Name: Pest Control London Location: 35-36 Bow Street, London, WC2E 7AU Category: Contract Services Class Code: Pest and Vermin Control Positional Accuracy: Positioned to address or location	A8NE (SE)	428	11	530458 181018
412	Points of Interest - Commercial Services Name: Autologic Holdings Plc Location: 5 Upper St. Martin's Lane, London, WC2H 9EA Category: Transport, Storage and Delivery Class Code: Distribution and Haulage Positional Accuracy: Positioned to address or location	A8NW (S)	438	11	530037 180937
412	Points of Interest - Commercial Services Name: M G M Location: 5 Upper St. Martin's Lane, London, WC2H 9EA Category: Transport, Storage and Delivery Class Code: Distribution and Haulage Positional Accuracy: Positioned to address or location	A8NW (S)	439	11	530037 180936
413	Points of Interest - Commercial Services Name: North Cyprus Tourism Centre Ltd Location: 29 Bedford Square, London, WC1B 3ED Category: Transport, Storage and Delivery Class Code: Distribution and Haulage Positional Accuracy: Positioned to address or location	A12NE (NW)	443	11	529753 181633
414	Points of Interest - Commercial Services Name: British Monomarks Location: Monomark House 27, Old Gloucester Street, London, WC1N 3AX Category: Transport, Storage and Delivery Class Code: Distribution and Haulage Positional Accuracy: Positioned to address or location	A18SE (NE)	444	11	530379 181857

Map ID	Details	Quadrant Reference (Compass Direction)	Estimated Distance From Site	Contact	NGR
414	Points of Interest - Commercial Services Name: R S F Holdings Ltd Location: Monomark House 27, Old Gloucester Street, London, WC1N 3AX Category: Transport, Storage and Delivery Class Code: Distribution and Haulage Positional Accuracy: Positioned to address or location	A18SE (NE)	444	11	530379 181857
414	Points of Interest - Commercial Services Name: Claremont & Partners Ltd Location: Monomark House 27, Old Gloucester Street, London, WC1N 3AX Category: Transport, Storage and Delivery Class Code: Distribution and Haulage Positional Accuracy: Positioned to address or location	A18SE (NE)	445	11	530380 181857
414	Points of Interest - Commercial Services Name: Wrong Fuel Solution Location: Monomark House 27, Old Gloucester Street, London, WC1N 3AX Category: Repair and Servicing Class Code: Vehicle Repair, Testing and Servicing Positional Accuracy: Positioned to address or location	A18SE (NE)	462	11	530387 181873
414	Points of Interest - Commercial Services Name: At Your Disposal Location: Monomark House 27, Old Gloucester Street, London, WC1N 3AF Category: Recycling Services Class Code: Recycling, Reclamation and Disposal Positional Accuracy: Positioned to address or location	A18SE (NE)	462	11	530387 181873
414	Points of Interest - Commercial Services Name: N A H Location: Monomark House 27, Old Gloucester Street, London, WC1N 3AX Category: Transport, Storage and Delivery Class Code: Distribution and Haulage Positional Accuracy: Positioned to address or location	A18SE (NE)	462	11	530387 181873
415	Points of Interest - Commercial Services Name: P G UK Location: 63-66 Hatton Garden, London, EC1N 8LE Category: Transport, Storage and Delivery Class Code: Distribution and Haulage Positional Accuracy: Positioned to address or location	A18SE (N)	454	11	530212 181910
416	Points of Interest - Commercial Services Name: Red Bull Co Ltd Location: 14 Soho Square, London, W1D 3QG Category: Transport, Storage and Delivery Class Code: Distribution and Haulage Positional Accuracy: Positioned to address or location	A12SE (W)	456	11	529693 181321
417	Points of Interest - Commercial Services Name: Shuttle Bridge Logistics Ltd Location: 130 Shaftesbury Avenue, London, W1D 5EU Category: Transport, Storage and Delivery Class Code: Distribution and Haulage Positional Accuracy: Positioned to address or location	A8NW (SW)	471	11	529893 180974
417	Points of Interest - Commercial Services Name: Shuttle Bridge Logistics Location: 130 Shaftesbury Avenue, London, W1D 5EU Category: Transport, Storage and Delivery Class Code: Distribution and Haulage Positional Accuracy: Positioned to address or location	A8NW (SW)	471	11	529893 180974
418	Points of Interest - Commercial Services Name: British Film Institute Location: 21 Stephen Street, London, W1T 1LN Category: Transport, Storage and Delivery Class Code: Distribution and Haulage Positional Accuracy: Positioned to address or location	A12NE (W)	514	11	529638 181531
418	Points of Interest - Commercial Services Name: Connoisseur Video Ltd Location: 21 Stephen Street, London, W1T 1LN Category: Transport, Storage and Delivery Class Code: Distribution and Haulage Positional Accuracy: Positioned to address or location	A12NE (W)	514	11	529638 181531
419	Points of Interest - Commercial Services Name: Hartland Shipping Services Location: 28 Bedford Street, London, WC2E 9ED Category: Transport, Storage and Delivery Class Code: Distribution and Haulage Positional Accuracy: Positioned to address or location	A8NE (S)	534	11	530226 180822

Map ID	Details	Quadrant Reference (Compass Direction)	Estimated Distance From Site	Contact	NGR
420	Points of Interest - Commercial Services Name: Time & Tide Shipping Ltd Location: 21-22 New Row, London, WC2N 4LE Category: Transport, Storage and Delivery Class Code: Distribution and Haulage Positional Accuracy: Positioned to address or location	A8NW (S)	550	11	530124 180805
421	Points of Interest - Commercial Services Name: Eurospan Group Location: 3 Henrietta Street, London, WC2E 8LU Category: Transport, Storage and Delivery Class Code: Distribution and Haulage Positional Accuracy: Positioned to address or location	A8NE (S)	562	11	530354 180822
421	Points of Interest - Commercial Services Name: American Library Association Location: 3 Henrietta Street, London, WC2E 8LU Category: Transport, Storage and Delivery Class Code: Distribution and Haulage Positional Accuracy: Positioned to address or location	A8NE (S)	562	11	530354 180822
421	Points of Interest - Commercial Services Name: Eurospan Group Location: 3 Henrietta Street, London, WC2E 8LU Category: Transport, Storage and Delivery Class Code: Distribution and Haulage Positional Accuracy: Positioned to address or location	A8NE (S)	562	11	530354 180822
421	Points of Interest - Commercial Services Name: Eurospan Ltd Location: 3 Henrietta Street, London, WC2E 8LU Category: Transport, Storage and Delivery Class Code: Distribution and Haulage Positional Accuracy: Positioned to address or location	A8NE (S)	562	11	530354 180822
421	Points of Interest - Commercial Services Name: Flotilla Shipping Ltd Location: Hudson House 8, Tavistock Street, London, WC2E 7PP Category: Transport, Storage and Delivery Class Code: Distribution and Haulage Positional Accuracy: Positioned to address or location	A8NE (SE)	599	11	530431 180813
421	Points of Interest - Commercial Services Name: I Love Ltd Location: 15 Maiden Lane, London, WC2E 7NG Category: Transport, Storage and Delivery Class Code: Distribution and Haulage Positional Accuracy: Positioned to address or location	A8NE (S)	634	11	530341 180743
422	Points of Interest - Commercial Services Name: 24hr Pest & Vermin Control Location: Medius House 2, Sheraton Street, London, W1F 8BH Category: Contract Services Class Code: Pest and Vermin Control Positional Accuracy: Positioned to address or location	A12SE (W)	618	11	529560 181200
423	Points of Interest - Commercial Services Name: Garage Location: 12 Maiden Lane, London, WC2E 7NA Category: Repair and Servicing Class Code: Vehicle Repair, Testing and Servicing Positional Accuracy: Positioned to address or location	A8SE (S)	652	11	530360 180729
424	Points of Interest - Commercial Services Name: Portland Maritime Ltd Location: Manfield House 1, Southampton Street, London, WC2R 0LR Category: Transport, Storage and Delivery Class Code: Distribution and Haulage Positional Accuracy: Positioned to address or location	A8NE (SE)	660	11	530459 180759
425	Points of Interest - Commercial Services Name: Bellville Logistics Ltd Location: 8 Exchange Court, London, WC2R 0JH Category: Transport, Storage and Delivery Class Code: Distribution and Haulage Positional Accuracy: Positioned to address or location	A8SE (S)	662	11	530319 180708
425	Points of Interest - Commercial Services Name: Dreamworks Distribution Ltd Location: 6 Agar Street, London, WC2N 4HN Category: Transport, Storage and Delivery Class Code: Distribution and Haulage Positional Accuracy: Positioned to address or location	A8SE (S)	687	11	530275 180674

Map ID	Details	Quadrant Reference (Compass Direction)	Estimated Distance From Site	Contact	NGR
426	Points of Interest - Commercial Services Name: Seymour Distribution Ltd Location: 86 Newman Street, London, W1T 3EX Category: Transport, Storage and Delivery Class Code: Distribution and Haulage Positional Accuracy: Positioned to address or location	A12NW (W)	664	11	529475 181406
427	Points of Interest - Commercial Services Name: La Perla Distributor Location: 22 Newman Street, London, W1T 1PH Category: Transport, Storage and Delivery Class Code: Distribution and Haulage Positional Accuracy: Positioned to address or location	A12NW (W)	670	11	529476 181513
427	Points of Interest - Commercial Services Name: Hornvale Location: 22 Newman Street, London, W1T 1PH Category: Transport, Storage and Delivery Class Code: Distribution and Haulage Positional Accuracy: Positioned to address or location	A12NW (W)	670	11	529476 181513
427	Points of Interest - Commercial Services Name: Hornvale Ltd Location: 22 Newman Street, London, W1T 1PH Category: Transport, Storage and Delivery Class Code: Distribution and Haulage Positional Accuracy: Positioned to address or location	A12NW (W)	670	11	529476 181513
427	Points of Interest - Commercial Services Name: La Perla Distributor Location: 22 Newman Street, London, W1T 1PH Category: Transport, Storage and Delivery Class Code: Distribution and Haulage Positional Accuracy: Positioned to address or location	A12NW (W)	670	11	529476 181513
428	Points of Interest - Commercial Services Name: Albany Environmental Services Ltd Location: 189 Wardour Street, London, W1F 8ZD Category: Contract Services Class Code: Pest and Vermin Control Positional Accuracy: Positioned to address or location	A12SW (W)	698	11	529460 181255
428	Points of Interest - Commercial Services Name: Albany Environmental Services Ltd Location: 189 Wardour Street, London, W1F 8ZD Category: Contract Services Class Code: Pest and Vermin Control Positional Accuracy: Positioned to address or location	A12SW (W)	698	11	529460 181255
428	Points of Interest - Commercial Services Name: Albany Environmental Services Ltd Location: 189 Wardour Street, London, W1F 8ZD Category: Contract Services Class Code: Pest and Vermin Control Positional Accuracy: Positioned to address or location	A12SW (W)	698	11	529460 181255
428	Points of Interest - Commercial Services Name: Antenne Books Ltd Location: 31 D'Arblay Street, London, W1F 8ES Category: Transport, Storage and Delivery Class Code: Distribution and Haulage Positional Accuracy: Positioned to address or location	A12SW (W)	712	11	529468 181176
428	Points of Interest - Commercial Services Name: Aquamarine Shipping Consultants Ltd Location: Waverley House 7-12, Noel Street, London, W1F 8GQ Category: Transport, Storage and Delivery Class Code: Distribution and Haulage Positional Accuracy: Positioned to address or location	A12SW (W)	772	11	529389 181231
429	Points of Interest - Commercial Services Name: Skinade Location: 8 Berwick Street, London, W1F 0PH Category: Transport, Storage and Delivery Class Code: Distribution and Haulage Positional Accuracy: Positioned to address or location	A7NE (SW)	710	11	529548 181015
430	Points of Interest - Commercial Services Name: Link Chartering Ltd Location: 34 Great James Street, London, WC1N 3HB Category: Transport, Storage and Delivery Class Code: Distribution and Haulage Positional Accuracy: Positioned to address or location	A19SW (NE)	725	11	530738 181929

Map ID	Details	Quadrant Reference (Compass Direction)	Estimated Distance From Site	Contact	NGR
431	Points of Interest - Commercial Services Name: Shopdrop London Flyer Location: 26 Goodge Street, London, W1T 2QG Category: Transport, Storage and Delivery Class Code: Distribution and Haulage Positional Accuracy: Positioned to address or location	A17SW (NW)	730	11	529488 181746
432	Points of Interest - Commercial Services Name: Granada International Location: Communications House 48, Leicester Square, London, WC2H 7FB Category: Transport, Storage and Delivery Class Code: Distribution and Haulage Positional Accuracy: Positioned to address or location	A7SE (SW)	768	11	529796 180683
432	Points of Interest - Commercial Services Name: Granada International Location: Communications House 48, Leicester Square, London, WC2H 7FB Category: Transport, Storage and Delivery Class Code: Distribution and Haulage Positional Accuracy: Positioned to address or location	A7SE (SW)	768	11	529796 180683
432	Points of Interest - Commercial Services Name: Centraca Rps Ltd Location: 48 Leicester Square, London, EC4A 2NT Category: Repair and Servicing Class Code: Vehicle Repair, Testing and Servicing Positional Accuracy: Positioned to address or location	A7SE (SW)	768	11	529796 180683
433	Points of Interest - Commercial Services Name: Futimis Systems Ltd Location: 13 D'Arblay Street, London, W1F 8DX Category: Transport, Storage and Delivery Class Code: Distribution and Haulage Positional Accuracy: Positioned to address or location	A12SW (W)	771	11	529408 181170
433	Points of Interest - Commercial Services Name: Futimis Systems Ltd Location: 13 D'Arblay Street, London, W1F 8DX Category: Transport, Storage and Delivery Class Code: Distribution and Haulage Positional Accuracy: Positioned to address or location	A12SW (W)	771	11	529408 181170
433	Points of Interest - Commercial Services Name: Graphotism Distribution Ltd Location: 44 Poland Street, London, W1F 7LZ Category: Transport, Storage and Delivery Class Code: Distribution and Haulage Positional Accuracy: Positioned to address or location	A12SW (W)	831	11	529334 181208
434	Points of Interest - Commercial Services Name: Central Bikes Location: 27 Goodge Pl, London, W1T 4SP Category: Repair and Servicing Class Code: Vehicle Repair, Testing and Servicing Positional Accuracy: Positioned to address or location	A12NW (W)	792	11	529392 181680
435	Points of Interest - Commercial Services Name: Nu Skin Location: 25-26 Poland Street, London, W1F 8QN Category: Transport, Storage and Delivery Class Code: Distribution and Haulage Positional Accuracy: Positioned to address or location	A12SW (W)	807	11	529351 181238
435	Points of Interest - Commercial Services Name: Nano Boron Ltd Location: 146 Oxford Street, London, W1D 1NA Category: Transport, Storage and Delivery Class Code: Distribution and Haulage Positional Accuracy: Positioned to address or location	A12SW (W)	825	11	529320 181313
436	Points of Interest - Commercial Services Name: Gold Key Media Ltd Location: 33 Broadwick Street, London, W1F 0DQ Category: Transport, Storage and Delivery Class Code: Distribution and Haulage Positional Accuracy: Positioned to address or location	A7NW (SW)	809	11	529431 181023
436	Points of Interest - Commercial Services Name: Bela Pasztor Location: 51 Lexington Street, London, W1F 9AR Category: Construction Services Class Code: Metalworkers Including Blacksmiths Positional Accuracy: Positioned to address or location	A7NW (SW)	841	11	529405 181005

Map ID	Details	Quadrant Reference (Compass Direction)	Estimated Distance From Site	Contact	NGR
436	Points of Interest - Commercial Services Name: Bela Pasztor Location: 51 Lexington Street, London, W1F 9AR Category: Construction Services Class Code: Metalworkers Including Blacksmiths Positional Accuracy: Positioned to address or location	A7NW (SW)	841	11	529405 181005
436	Points of Interest - Commercial Services Name: Bela Pasztor Location: 51 Lexington Street, London, W1F 9AR Category: Construction Services Class Code: Metalworkers Including Blacksmiths Positional Accuracy: Positioned to address or location	A7NW (SW)	841	11	529405 181005
436	Points of Interest - Commercial Services Name: Kbl Ltd Location: 45 Broadwick Street, London, W1F 9QW Category: Transport, Storage and Delivery Class Code: Distribution and Haulage Positional Accuracy: Positioned to address or location	A7NW (SW)	864	11	529389 180987
437	Points of Interest - Commercial Services Name: Corporate Mobile Recycling Location: 3 Long Yard, London, WC1N 3LS Category: Recycling Services Class Code: Recycling, Reclamation and Disposal Positional Accuracy: Positioned to address or location	A19NW (NE)	811	11	530627 182137
438	Points of Interest - Commercial Services Name: We Buy Your Metal Location: 2 Villiers Street, London, WC2N 6NQ Category: Recycling Services Class Code: Scrap Metal Merchants Positional Accuracy: Positioned to address or location	A8SE (S)	819	11	530257 180539
439	Points of Interest - Commercial Services Name: Trafalgar Shipping Services LLP Location: Chancery House 53-64, Chancery Lane, London, WC2A 1QU Category: Transport, Storage and Delivery Class Code: Distribution and Haulage Positional Accuracy: Positioned to address or location	A14NE (E)	820	11	531031 181528
440	Points of Interest - Commercial Services Name: Bumper Repairs Location: 39 Great Windmill Street, London, W1D 7LX Category: Repair and Servicing Class Code: Vehicle Repair, Testing and Servicing Positional Accuracy: Positioned to address or location	A7NE (SW)	828	11	529563 180792
441	Points of Interest - Commercial Services Name: Sambelo Location: Alliance House 29-30, High Holborn, London, WC1V 6AZ Category: Transport, Storage and Delivery Class Code: Distribution and Haulage Positional Accuracy: Positioned to address or location	A14NE (E)	832	11	531012 181647
442	Points of Interest - Commercial Services Name: Novoship (U K) Ltd Location: Watergate House 13-15, York Buildings, London, WC2N 6JU Category: Transport, Storage and Delivery Class Code: Distribution and Haulage Positional Accuracy: Positioned to address or location	A8SE (S)	858	11	530383 180522
443	Points of Interest - Commercial Services Name: Free Drinks Location: 85 Tottenham Court Road, London, W1T 4TQ Category: Transport, Storage and Delivery Class Code: Distribution and Haulage Positional Accuracy: Positioned to address or location	A17SW (NW)	874	11	529439 181942
444	Points of Interest - Commercial Services Name: Commodities Trading & Investments Ltd Location: 10 Orange Street, London, WC2H 7ED Category: Transport, Storage and Delivery Class Code: Distribution and Haulage Positional Accuracy: Positioned to address or location	A7SE (SW)	878	11	529793 180561
444	Points of Interest - Commercial Services Name: World Carrier (London) Ltd Location: 24 Haymarket, London, SW1Y 4DG Category: Transport, Storage and Delivery Class Code: Distribution and Haulage Positional Accuracy: Positioned to address or location	A7SE (SW)	895	11	529728 180577

Map ID	Details	Quadrant Reference (Compass Direction)	Estimated Distance From Site	Contact	NGR
445	Points of Interest - Commercial Services Name: Time & Tide Shipping Ltd Location: Piccadilly Circus Station, Piccadilly, London, W1J 9HS Category: Transport, Storage and Delivery Class Code: Distribution and Haulage Positional Accuracy: Positioned to address or location	A7SE (SW)	889	11	529599 180674
445	Points of Interest - Commercial Services Name: Ocananic Shipping & Chartering Location: 1 Jermyn Street, London, SW1Y 4UH Category: Transport, Storage and Delivery Class Code: Distribution and Haulage Positional Accuracy: Positioned to address or location	A7SE (SW)	920	11	529611 180624
446	Points of Interest - Commercial Services Name: K B L Ltd Location: 6 Ramillies Street, London, W1F 7TY Category: Transport, Storage and Delivery Class Code: Distribution and Haulage Positional Accuracy: Positioned to address or location	A12SW (W)	923	11	529232 181243
447	Points of Interest - Commercial Services Name: Portland Press Ltd Location: Charles Darwin House 12, Roger Street, London, WC1N 2JU Category: Transport, Storage and Delivery Class Code: Distribution and Haulage Positional Accuracy: Positioned to address or location	A19NE (NE)	932	11	530866 182096
447	Points of Interest - Commercial Services Name: W Godleman & Son Ltd Location: 20-21 King's Mews, London, WC1N 2JB Category: Repair and Servicing Class Code: Vehicle Repair, Testing and Servicing Positional Accuracy: Positioned to address or location	A19SE (NE)	937	11	530925 182037
447	Points of Interest - Commercial Services Name: W Godleman & Son Ltd Location: 20-21 King's Mews, London, WC1N 2JB Category: Repair and Servicing Class Code: Vehicle Repair, Testing and Servicing Positional Accuracy: Positioned to address or location	A19SE (NE)	937	11	530925 182037
448	Points of Interest - Commercial Services Name: City Clickers Location: 73-75 Kenton Street, London, WC1N 1NN Category: Transport, Storage and Delivery Class Code: Distribution and Haulage Positional Accuracy: Positioned to address or location	A18NW (N)	945	11	530170 182402
448	Points of Interest - Commercial Services Name: Belgravia Auto Valet Location: 56 Tavistock Place, London, WC1H 9RG Category: Personal, Consumer and other Services Class Code: Vehicle Cleaning Services Positional Accuracy: Positioned to address or location	A18NW (N)	958	11	530172 182415
449	Points of Interest - Commercial Services Name: Braemar a C M Location: Grand Buildings 1-3, Strand, London, WC2N 5HR Category: Transport, Storage and Delivery Class Code: Distribution and Haulage Positional Accuracy: Positioned to address or location	A8SW (S)	957	11	530141 180397
449	Points of Interest - Commercial Services Name: A C M Shipping Location: Grand Buildings 1-3, Strand, London, WC2N 5HR Category: Transport, Storage and Delivery Class Code: Distribution and Haulage Positional Accuracy: Positioned to address or location	A8SW (S)	958	11	530141 180396
449	Points of Interest - Commercial Services Name: Jardine Davies Location: 1 Northumberland Avenue, London, WC2N 5BW Category: Transport, Storage and Delivery Class Code: Distribution and Haulage Positional Accuracy: Positioned to address or location	A3NW (S)	965	11	530130 180389
450	Points of Interest - Commercial Services Name: O'Keeffe & Partners Location: 27a Brownlow Mews, London, WC1N 2LQ Category: Transport, Storage and Delivery Class Code: Distribution and Haulage Positional Accuracy: Positioned to address or location	A19NW (NE)	959	11	530832 182166

Map ID	Details	Quadrant Reference (Compass Direction)	Estimated Distance From Site	Contact	NGR
451	Points of Interest - Commercial Services Name: Kowalik-bowen Distribution Ltd Location: 5 Chancery Lane, London, WC2A 1LG Category: Transport, Storage and Delivery Class Code: Distribution and Haulage Positional Accuracy: Positioned to address or location	A14SE (E)	973	11	531180 181188
452	Points of Interest - Commercial Services Name: Wrong Fuel Angels Location: 1 Great Titchfield Street, London, W1W 8AU Category: Repair and Servicing Class Code: Vehicle Repair, Testing and Servicing Positional Accuracy: Positioned to address or location	A11SE (W)	976	11	529164 181377
453	Points of Interest - Commercial Services Name: Safe & Sound Festival Services Ltd Location: 29 Gordon Square, London, WC1H 0PP Category: Transport, Storage and Delivery Class Code: Distribution and Haulage Positional Accuracy: Positioned to address or location	A17NE (NW)	991	11	529686 182323
454	Points of Interest - Education and Health Name: Health Audit International Ltd Location: 45 Odhams Walk, London, WC2H 9SB Category: Health Practitioners and Establishments Class Code: Hospitals Positional Accuracy: Positioned to address or location	A13SE (S)	242	11	530237 181121
455	Points of Interest - Education and Health Name: Queens Square Imaging Centre Location: 8-11 Queen Square, London, WC1N 3AR Category: Health Practitioners and Establishments Class Code: Hospitals Positional Accuracy: Positioned to address or location	A18SE (N)	538	11	530316 181979
456	Points of Interest - Education and Health Name: Royal London Hospital for Integrated Medicine Location: 60 Great Ormond Street, London, WC1N 3HR Category: Health Practitioners and Establishments Class Code: Hospitals Positional Accuracy: Positioned to address or location	A18SE (NE)	583	11	530431 181986
456	Points of Interest - Education and Health Name: The Royal London Hospital for Integrated Medicine Location: 60 Great Ormond Street, London, WC1N 3HR Category: Health Practitioners and Establishments Class Code: Hospitals Positional Accuracy: Positioned to address or location	A18SE (NE)	584	11	530432 181986
456	Points of Interest - Education and Health Name: The National Hospital for Neurology & Neurosurgery Location: Queen Square, London, WC1N 3BG Category: Health Practitioners and Establishments Class Code: Hospitals Positional Accuracy: Positioned to address or location	A18SE (N)	605	11	530375 182032
456	Points of Interest - Education and Health Name: National Hospital for Neurology and Neurosurgery, Queen Square Location: Queen Square, London, WC1N 3BG Category: Health Practitioners and Establishments Class Code: Hospitals Positional Accuracy: Positioned to address or location	A18SE (N)	606	11	530375 182032
457	Points of Interest - Education and Health Name: George Philip Properties Group Ltd Location: 399-401 Strand, London, WC2R 0LT Category: Health Practitioners and Establishments Class Code: Hospitals Positional Accuracy: Positioned to address or location	A8NE (S)	657	11	530395 180736
458	Points of Interest - Education and Health Name: Great Ormond Street Hospital Location: Great Ormond Street, London, WC1N 3JH Category: Health Practitioners and Establishments Class Code: Hospitals Positional Accuracy: Positioned to address or location	A19SW (NE)	679	11	530533 182040
458	Points of Interest - Education and Health Name: Great Ormond Street Hospital Central London Site Location: Great Ormond Street, London, WC1N 3JH Category: Health Practitioners and Establishments Class Code: Hospitals Positional Accuracy: Positioned to address or location	A19SW (NE)	680	11	530533 182041

Map ID	Details	Quadrant Reference (Compass Direction)	Estimated Distance From Site	Contact	NGR
459	Points of Interest - Education and Health Name: Institute of Child Health Location: 30 Guilford Street, London, WC1N 1EH Category: Health Practitioners and Establishments Class Code: Hospitals Positional Accuracy: Positioned to address or location	A18NE (NE)	772	11	530518 182154
460	Points of Interest - Education and Health Name: University College Obstetric Hospital Location: 43-49 Huntley Street, London, WC1E 6DG Category: Health Practitioners and Establishments Class Code: Hospitals Positional Accuracy: Positioned to address or location	A17SE (NW)	855	11	529527 182025
461	Points of Interest - Education and Health Name: Middlesex Hospital Location: Mortimer Street, London, W1T 3AA Category: Health Practitioners and Establishments Class Code: Hospitals Positional Accuracy: Positioned to address or location	A12NW (W)	887	11	529283 181647
461	Points of Interest - Education and Health Name: Cross Peace Location: 1st Floor, Middlesex Hospital, Mortimer Street, London, W1T 3AA Category: Health Practitioners and Establishments Class Code: Hospitals Positional Accuracy: Positioned to address or location	A12NW (W)	897	11	529277 181662
462	Points of Interest - Education and Health Name: Hospital for Tropical Diseases Location: Mortimer Market Centre, Mortimer Market, London, WC1E 6JB Category: Health Practitioners and Establishments Class Code: Hospitals Positional Accuracy: Positioned to address or location	A17SW (NW)	945	11	529448 182071
462	Points of Interest - Education and Health Name: Hospital for Tropical Diseases Location: Mortimer Market, London, WC1E 6JD Category: Health Practitioners and Establishments Class Code: Hospitals Positional Accuracy: Positioned to address or location	A17NW (NW)	966	11	529461 182116
462	Points of Interest - Education and Health Name: The Elizabeth Garrett Anderson Obstetric Hospital Location: Huntley Street, London, WC1E 6DH Category: Health Practitioners and Establishments Class Code: Hospitals Positional Accuracy: Positioned to address or location	A17NW (NW)	983	11	529458 182138
462	Points of Interest - Education and Health Name: Elizabeth Garrett Anderson Hospital for Women Location: Huntley St, London, WC1E 6DH Category: Health Practitioners and Establishments Class Code: Hospitals Positional Accuracy: Positioned to address or location	A17NW (NW)	983	11	529458 182138
462	Points of Interest - Education and Health Name: Elizabeth Garrett Anderson Hospital for Women Location: Huntley Street, London, Greater London, WC1E 6DH Category: Health Practitioners and Establishments Class Code: Hospitals Positional Accuracy: Positioned to address or location	A17NW (NW)	983	11	529458 182138
463	Points of Interest - Education and Health Name: The Tuberculosis Service Location: Middlesex Hospital, Cleveland Street, London, W1T 3AA Category: Health Practitioners and Establishments Class Code: Hospitals Positional Accuracy: Positioned to address or location	A17SW (NW)	961	11	529266 181816
464	Points of Interest - Manufacturing and Production Name: Atelier London Ltd Location: 71-75 Shelton Street, London, WC2H 9JQ Category: Industrial Features Class Code: Business Parks and Industrial Estates Positional Accuracy: Positioned to address or location	A13SE (SE)	168	11	530295 181224
464	Points of Interest - Manufacturing and Production Name: Garden Studios Location: Garden Studios 11-15, Betterton Street, London, WC2H 9BP Category: Industrial Features Class Code: Business Parks and Industrial Estates Positional Accuracy: Positioned to address or location	A13SE (SE)	168	11	530295 181224

Map ID	Details	Quadrant Reference (Compass Direction)	Estimated Distance From Site	Contact	NGR
464	Points of Interest - Manufacturing and Production Name: Atelier London Ltd Location: Garden Studios 11-15, Betterton Street, London, WC2H 9BP Category: Industrial Features Class Code: Business Parks and Industrial Estates Positional Accuracy: Positioned to address or location	A13SE (SE)	168	11	530295 181224
464	Points of Interest - Manufacturing and Production Name: Atelier London Ltd Location: Garden Studios 11-15, Betterton Street, London, WC2H 9BP Category: Industrial Features Class Code: Business Parks and Industrial Estates Positional Accuracy: Positioned to address or location	A13SE (SE)	168	11	530295 181224
464	Points of Interest - Manufacturing and Production Name: Garden Studios Location: 71-75 Shelton Street, London, WC2H 9JQ Category: Industrial Features Class Code: Business Parks and Industrial Estates Positional Accuracy: Positioned to address or location	A13SE (SE)	171	11	530296 181221
464	Points of Interest - Manufacturing and Production Name: Regus Location: 90 Long Acre, London, WC2E 9RZ Category: Industrial Features Class Code: Business Parks and Industrial Estates Positional Accuracy: Positioned to address or location	A13SE (SE)	255	11	530321 181141
465	Points of Interest - Manufacturing and Production Name: Aldwych Workshops Location: WC2B Category: Industrial Features Class Code: Unspecified Works Or Factories Positional Accuracy: Positioned to an adjacent address or location	A13SE (SE)	176	11	530383 181298
466	Points of Interest - Manufacturing and Production Name: Bloomsbury Business Centres Location: 32 Bloomsbury Street, London, WC1B 3QJ Category: Industrial Features Class Code: Business Parks and Industrial Estates Positional Accuracy: Positioned to address or location	A13NW (NW)	215	11	529995 181586
466	Points of Interest - Manufacturing and Production Name: Virtual Angels Services Location: 32 Bloomsbury Street, London, WC1B 3QJ Category: Industrial Features Class Code: Business Parks and Industrial Estates Positional Accuracy: Positioned to address or location	A13NW (NW)	215	11	529995 181586
467	Points of Interest - Manufacturing and Production Name: M L S Business Centres Location: 16-19 Southampton Place, London, WC1A 2AJ Category: Industrial Features Class Code: Business Parks and Industrial Estates Positional Accuracy: Positioned to address or location	A13NE (NE)	236	11	530411 181546
467	Points of Interest - Manufacturing and Production Name: City Executive Centres Location: 16-19 Southampton Place, London, WC1A 2AJ Category: Industrial Features Class Code: Business Parks and Industrial Estates Positional Accuracy: Positioned to address or location	A13NE (NE)	236	11	530411 181546
467	Points of Interest - Manufacturing and Production Name: Nyota Minerals Ltd Location: Sicilian House 7, Sicilian Avenue, London, WC1A 2QR Category: Extractive Industries Class Code: Ore Mining Positional Accuracy: Positioned to address or location	A13NE (NE)	299	11	530446 181612
468	Points of Interest - Manufacturing and Production Name: Lenta Business Space Location: Craven House 121, Kingsway, London, WC2B 6PA Category: Industrial Features Class Code: Business Parks and Industrial Estates Positional Accuracy: Positioned to address or location	A13NE (E)	300	11	530517 181445
468	Points of Interest - Manufacturing and Production Name: Lenta Business Space Location: Craven House 121, Kingsway, London, WC2B 6PA Category: Industrial Features Class Code: Business Parks and Industrial Estates Positional Accuracy: Positioned to address or location	A13NE (E)	301	11	530518 181445

Map ID	Details	Quadrant Reference (Compass Direction)	Estimated Distance From Site	Contact	NGR
468	Points of Interest - Manufacturing and Production Name: Mwb Business Exchange Location: 88 Kingsway, London, WC2B 6AA Category: Industrial Features Class Code: Business Parks and Industrial Estates Positional Accuracy: Positioned to address or location	A14NW (E)	347	11	530553 181488
468	Points of Interest - Manufacturing and Production Name: M W B Business Exchange Location: 88 Kingsway, London, WC2B 6AA Category: Industrial Features Class Code: Business Parks and Industrial Estates Positional Accuracy: Positioned to address or location	A14NW (E)	347	11	530553 181488
469	Points of Interest - Manufacturing and Production Name: Samson Marble Location: 9 Denmark Street, London, WC2H 8LS Category: Extractive Industries Class Code: Stone Quarrying and Preparation Positional Accuracy: Positioned to address or location	A13SW (SW)	309	11	529887 181233
469	Points of Interest - Manufacturing and Production Name: Samson Marble Location: 9 Denmark Street, London, WC2H 8LS Category: Extractive Industries Class Code: Stone Quarrying and Preparation Positional Accuracy: Positioned to address or location	A13SW (SW)	309	11	529887 181233
470	Points of Interest - Manufacturing and Production Name: Works Location: Not Supplied Category: Industrial Features Class Code: Unspecified Works Or Factories Positional Accuracy: Positioned to an adjacent address or location	A8NW (S)	322	11	530169 181031
470	Points of Interest - Manufacturing and Production Name: Works Location: WC2H Category: Industrial Features Class Code: Unspecified Works Or Factories Positional Accuracy: Positioned to an adjacent address or location	A8NW (S)	323	11	530165 181030
471	Points of Interest - Manufacturing and Production Name: Calenergy Gas Ltd Location: Fourth Floor 55, Drury Lane, London, WC2B 5SQ Category: Extractive Industries Class Code: Oil and Gas Extraction, Refinery and Product Manufacture Positional Accuracy: Positioned to address or location	A13SE (SE)	373	11	530491 181115
472	Points of Interest - Manufacturing and Production Name: 133 Long Acre Location: 133 Long Acre, London, WC2E 9DT Category: Industrial Features Class Code: Business Parks and Industrial Estates Positional Accuracy: Positioned to address or location	A8NW (S)	414	11	530121 180942
473	Points of Interest - Manufacturing and Production Name: Mwb Business Exchange Location: 18 Soho Square, London, W1D 3QL Category: Industrial Features Class Code: Business Parks and Industrial Estates Positional Accuracy: Positioned to address or location	A12SE (W)	415	11	529734 181324
473	Points of Interest - Manufacturing and Production Name: M W B Business Exchange Location: 18 Soho Square, London, W1D 3QL Category: Industrial Features Class Code: Business Parks and Industrial Estates Positional Accuracy: Positioned to address or location	A12SE (W)	415	11	529734 181324
473	Points of Interest - Manufacturing and Production Name: Builders Merchants Federation Location: 15 Soho Square, London, W1D 3HL Category: Industrial Features Class Code: Business Parks and Industrial Estates Positional Accuracy: Positioned to address or location	A12SE (W)	450	11	529699 181325
473	Points of Interest - Manufacturing and Production Name: Builders Merchants Federation Location: 15 Soho Square, London, W1D 3HL Category: Industrial Features Class Code: Business Parks and Industrial Estates Positional Accuracy: Positioned to address or location	A12SE (W)	450	11	529699 181325

Map ID	Details	Quadrant Reference (Compass Direction)	Estimated Distance From Site	Contact	NGR
474	Points of Interest - Manufacturing and Production Name: Associated British Foods Plc Location: 50-51 Russell Square, London, WC1B 4JA Category: Industrial Features Class Code: Business Parks and Industrial Estates Positional Accuracy: Positioned to address or location	A18SW (N)	419	11	530161 181875
475	Points of Interest - Manufacturing and Production Name: Denny Publications Ltd Location: 27 Old Gloucester Street, London, WC1N 3AF Category: Industrial Features Class Code: Business Parks and Industrial Estates Positional Accuracy: Positioned to address or location	A18SE (NE)	463	11	530387 181874
475	Points of Interest - Manufacturing and Production Name: Tiles & Stone Ltd Location: 27 Old Gloucester Street, London, Greater London, WC1N 3AF Category: Extractive Industries Class Code: Stone Quarrying and Preparation Positional Accuracy: Positioned to address or location	A18SE (NE)	463	11	530387 181874
476	Points of Interest - Manufacturing and Production Name: Works Location: 118 Drury Lane, London, WC2B 5SR Category: Industrial Features Class Code: Unspecified Works Or Factories Positional Accuracy: Positioned to address or location	A14SW (SE)	467	11	530593 181090
476	Points of Interest - Manufacturing and Production Name: Federation of Dredging Contractors Location: Ingersoll House 7-9, Kingsway, London, WC2B 6XF Category: Industrial Features Class Code: Business Parks and Industrial Estates Positional Accuracy: Positioned to address or location	A14SW (SE)	536	11	530667 181073
477	Points of Interest - Manufacturing and Production Name: M L S Properties Ltd Location: 59-60 Russell Sq, London, WC1B 4HP Category: Industrial Features Class Code: Business Parks and Industrial Estates Positional Accuracy: Positioned to address or location	A18SE (N)	474	11	530236 181928
477	Points of Interest - Manufacturing and Production Name: M L S Properties Ltd Location: 59-60 Russell Square, London, WC1B 4HP Category: Industrial Features Class Code: Business Parks and Industrial Estates Positional Accuracy: Positioned to address or location	A18SE (N)	474	11	530236 181929
478	Points of Interest - Manufacturing and Production Name: M L S Business Centres Location: 25 Floral Street, London, WC2E 9DS Category: Industrial Features Class Code: Business Parks and Industrial Estates Positional Accuracy: Positioned to address or location	A8NE (S)	474	11	530193 180880
479	Points of Interest - Manufacturing and Production Name: Ferrexpo Location: 2-4 King Street, London, SW1Y 6QL Category: Extractive Industries Class Code: Ore Mining Positional Accuracy: Positioned to address or location	A8NE (S)	497	11	530284 180869
480	Points of Interest - Manufacturing and Production Name: Asia-Centre Location: 12-18 Newport Place, London, WC2H 7PR Category: Industrial Features Class Code: Business Parks and Industrial Estates Positional Accuracy: Positioned to address or location	A8NW (SW)	514	11	529898 180918
481	Points of Interest - Manufacturing and Production Name: Casa Mining Ltd Location: 61 Frith Street, London, W1D 3JL Category: Extractive Industries Class Code: Ore Mining Positional Accuracy: Positioned to address or location	A12SE (SW)	516	11	529704 181136
481	Points of Interest - Manufacturing and Production Name: Square Business Centre Ltd Location: 61 Frith Street, London, W1D 3JL Category: Industrial Features Class Code: Business Parks and Industrial Estates Positional Accuracy: Positioned to address or location	A12SE (SW)	516	11	529704 181136

Map ID	Details	Quadrant Reference (Compass Direction)	Estimated Distance From Site	Contact	NGR
482	Points of Interest - Manufacturing and Production Name: Mwb Business Exchange Location: Premier House 77, Oxford Street, London, W1D 2ES Category: Industrial Features Class Code: Business Parks and Industrial Estates Positional Accuracy: Positioned to address or location	A12SE (W)	538	11	529609 181325
482	Points of Interest - Manufacturing and Production Name: Mwb Business Exchange Location: Premier House 77, Oxford Street, London, W1D 2ES Category: Industrial Features Class Code: Business Parks and Industrial Estates Positional Accuracy: Positioned to address or location	A12SE (W)	538	11	529609 181325
482	Points of Interest - Manufacturing and Production Name: Land Securities Location: 7 Soho Square, London, W1D 3QB Category: Industrial Features Class Code: Business Parks and Industrial Estates Positional Accuracy: Positioned to address or location	A12SE (W)	543	11	529612 181285
482	Points of Interest - Manufacturing and Production Name: Regus Location: Victor House 81, Oxford Street, London, W1D 2EU Category: Industrial Features Class Code: Business Parks and Industrial Estates Positional Accuracy: Positioned to address or location	A12SE (W)	556	11	529592 181313
482	Points of Interest - Manufacturing and Production Name: Regus Management UK Ltd Location: Victor House 81, Oxford Street, London, W1D 2EU Category: Industrial Features Class Code: Business Parks and Industrial Estates Positional Accuracy: Positioned to address or location	A12SE (W)	556	11	529592 181313
482	Points of Interest - Manufacturing and Production Name: Gainsborough Business Centres Ltd Location: 81 Oxford Street, London, W1D 2EU Category: Industrial Features Class Code: Business Parks and Industrial Estates Positional Accuracy: Positioned to address or location	A12SE (W)	556	11	529592 181313
482	Points of Interest - Manufacturing and Production Name: Gainsborough Business Centres Ltd Location: 81 Oxford Street, London, W1D 2EU Category: Industrial Features Class Code: Business Parks and Industrial Estates Positional Accuracy: Positioned to address or location	A12SE (W)	556	11	529592 181313
483	Points of Interest - Manufacturing and Production Name: Afferro Mining Inc & Aureus Mining Inc Location: 20 Southampton Street, London, WC2E 7QH Category: Extractive Industries Class Code: Ore Mining Positional Accuracy: Positioned to address or location	A8NE (S)	554	11	530388 180844
483	Points of Interest - Manufacturing and Production Name: Regus (UK) Ltd Location: Garrick House 26-27, Southampton Street, London, WC2E 7RS Category: Industrial Features Class Code: Business Parks and Industrial Estates Positional Accuracy: Positioned to address or location	A8NE (S)	588	11	530384 180805
483	Points of Interest - Manufacturing and Production Name: Regus Location: Garrick House 26-27, Southampton Street, London, WC2E 7RS Category: Industrial Features Class Code: Business Parks and Industrial Estates Positional Accuracy: Positioned to address or location	A8NE (S)	588	11	530384 180805
483	Points of Interest - Manufacturing and Production Name: London Executive Offices Location: Hudson House 8, Tavistock Street, London, WC2E 7PP Category: Industrial Features Class Code: Business Parks and Industrial Estates Positional Accuracy: Positioned to address or location	A8NE (SE)	594	11	530443 180824
483	Points of Interest - Manufacturing and Production Name: Executive Offices Group Location: Hudson House 8, Tavistock Street, London, WC2E 7PP Category: Industrial Features Class Code: Business Parks and Industrial Estates Positional Accuracy: Positioned to address or location	A8NE (SE)	599	11	530432 180813

Map ID	Details	Quadrant Reference (Compass Direction)	Estimated Distance From Site	Contact	NGR
483	Points of Interest - Manufacturing and Production Name: Minerva Resources Plc Location: Manfield House 1, Southampton Street, London, WC2R 0LR Category: Extractive Industries Class Code: Ore Mining Positional Accuracy: Positioned to address or location	A8NE (SE)	660	11	530459 180759
483	Points of Interest - Manufacturing and Production Name: Nyota Minerals Location: Manfield House 1, Southampton Street, London, WC2R 0LR Category: Extractive Industries Class Code: Ore Mining Positional Accuracy: Positioned to address or location	A8NE (SE)	660	11	530459 180759
484	Points of Interest - Manufacturing and Production Name: Space at Gower St Location: Flat 1 37-41, Gower Street, London, WC1E 6HH Category: Industrial Features Class Code: Business Parks and Industrial Estates Positional Accuracy: Positioned to address or location	A17SE (NW)	604	11	529743 181888
484	Points of Interest - Manufacturing and Production Name: Space @ Gower Street Location: 37-41 Gower Street, London, WC1E 6HH Category: Industrial Features Class Code: Business Parks and Industrial Estates Positional Accuracy: Positioned to address or location	A17SE (NW)	604	11	529743 181888
484	Points of Interest - Manufacturing and Production Name: Regency Mines Plc Location: 55 Gower Street, London, WC1E 6HJ Category: Extractive Industries Class Code: Ore Mining Positional Accuracy: Positioned to address or location	A17SE (NW)	672	11	529703 181943
485	Points of Interest - Manufacturing and Production Name: Mls Business Centres Location: 17-19 Bedford Street, London, WC2E 9HP Category: Industrial Features Class Code: Business Parks and Industrial Estates Positional Accuracy: Positioned to address or location	A8NE (S)	605	11	530217 180750
485	Points of Interest - Manufacturing and Production Name: Mls Business Centres Ltd Location: 17-19 Bedford Street, London, WC2E 9HP Category: Industrial Features Class Code: Business Parks and Industrial Estates Positional Accuracy: Positioned to address or location	A8NE (S)	605	11	530217 180750
485	Points of Interest - Manufacturing and Production Name: Longford Business Centres Location: Brookmount House 62-65, Chandos Place, London, WC2N 4LP Category: Industrial Features Class Code: Business Parks and Industrial Estates Positional Accuracy: Positioned to address or location	A8SE (S)	648	11	530210 180706
485	Points of Interest - Manufacturing and Production Name: Longford Business Centres Location: Brookmount House 62-65, Chandos Place, London, WC2N 4HG Category: Industrial Features Class Code: Business Parks and Industrial Estates Positional Accuracy: Positioned to address or location	A8SE (S)	648	11	530210 180706
485	Points of Interest - Manufacturing and Production Name: Stanhope Business Centres Location: 53 Chandos Place, London, WC2N 4HS Category: Industrial Features Class Code: Business Parks and Industrial Estates Positional Accuracy: Positioned to address or location	A8SE (S)	672	11	530193 180681
486	Points of Interest - Manufacturing and Production Name: Collins King & Associates Location: 30 Maiden Lane, London, WC2E 7JS Category: Industrial Features Class Code: Business Parks and Industrial Estates Positional Accuracy: Positioned to address or location	A8NE (S)	608	11	530305 180760
486	Points of Interest - Manufacturing and Production Name: Collins King & Associates Location: 30 Maiden Lane, London, WC2E 7JS Category: Industrial Features Class Code: Business Parks and Industrial Estates Positional Accuracy: Positioned to address or location	A8NE (S)	608	11	530305 180760

Map ID	Details	Quadrant Reference (Compass Direction)	Estimated Distance From Site	Contact	NGR
487	Points of Interest - Manufacturing and Production Name: Eoffice Location: 2 Sheraton Street, London, W1F 8BH Category: Industrial Features Class Code: Business Parks and Industrial Estates Positional Accuracy: Positioned to address or location	A12SE (W)	618	11	529560 181200
488	Points of Interest - Manufacturing and Production Name: Works Location: Not Supplied Category: Industrial Features Class Code: Unspecified Works Or Factories Positional Accuracy: Positioned to an adjacent address or location	A12SE (SW)	632	11	529605 181075
488	Points of Interest - Manufacturing and Production Name: Works Location: W1D Category: Industrial Features Class Code: Unspecified Works Or Factories Positional Accuracy: Positioned to an adjacent address or location	A12SE (SW)	632	11	529605 181075
488	Points of Interest - Manufacturing and Production Name: Sohost Ltd Location: 8 Berwick Street, London, W1F 0PH Category: Industrial Features Class Code: Business Parks and Industrial Estates Positional Accuracy: Positioned to address or location	A7NE (SW)	710	11	529548 181015
489	Points of Interest - Manufacturing and Production Name: Soho Estates Location: Cameo House 11, Bear Street, London, WC2H 7AS Category: Industrial Features Class Code: Business Parks and Industrial Estates Positional Accuracy: Positioned to address or location	A8NW (S)	638	11	529937 180761
489	Points of Interest - Manufacturing and Production Name: Cameo House Location: Cameo House 11, Bear Street, London, WC2H 7AS Category: Industrial Features Class Code: Business Parks and Industrial Estates Positional Accuracy: Positioned to address or location	A8NW (S)	638	11	529937 180761
489	Points of Interest - Manufacturing and Production Name: Cameo House Location: Cameo House 11, Bear Street, London, WC2H 7AS Category: Industrial Features Class Code: Business Parks and Industrial Estates Positional Accuracy: Positioned to address or location	A8NW (S)	638	11	529937 180761
490	Points of Interest - Manufacturing and Production Name: Works Location: W1T Category: Industrial Features Class Code: Unspecified Works Or Factories Positional Accuracy: Positioned to an adjacent address or location	A12NE (W)	647	11	529541 181662
490	Points of Interest - Manufacturing and Production Name: Mls Location: 33 Charlotte Street, London, W1T 1RR Category: Industrial Features Class Code: Business Parks and Industrial Estates Positional Accuracy: Positioned to address or location	A12NW (W)	721	11	529457 181651
491	Points of Interest - Manufacturing and Production Name: Charnwood Minerals Ltd Location: 5 Richbell Place, London, WC1N 3LA Category: Extractive Industries Class Code: Sand, Gravel and Clay Extraction and Merchants Positional Accuracy: Positioned to address or location	A19SW (NE)	693	11	530699 181925
491	Points of Interest - Manufacturing and Production Name: Flexioffices Location: 14-18 Emerald Street, London, WC1N 3QA Category: Industrial Features Class Code: Business Parks and Industrial Estates Positional Accuracy: Positioned to address or location	A19SW (NE)	717	11	530718 181940
492	Points of Interest - Manufacturing and Production Name: Buried Hill Services Ltd Location: Wellington House 125-130, Strand, London, WC2R 0AP Category: Extractive Industries Class Code: Oil and Gas Extraction, Refinery and Product Manufacture Positional Accuracy: Positioned to address or location	A9NW (SE)	697	11	530607 180794

Map ID	Details	Quadrant Reference (Compass Direction)	Estimated Distance From Site	Contact	NGR
492	Points of Interest - Manufacturing and Production Name: Bunduq Co Ltd Location: Brettenham House, Lancaster Place, London, WC2E 7EN Category: Extractive Industries Class Code: Oil and Gas Extraction, Refinery and Product Manufacture Positional Accuracy: Positioned to address or location	A9NW (SE)	752	11	530636 180747
492	Points of Interest - Manufacturing and Production Name: Abu Dhabi Marine Areas Ltd Location: Brettenham House, Lancaster Place, London, WC2E 7EN Category: Extractive Industries Class Code: Oil and Gas Extraction, Refinery and Product Manufacture Positional Accuracy: Positioned to address or location	A9NW (SE)	752	11	530636 180747
492	Points of Interest - Manufacturing and Production Name: Draco Brettenham Ltd Location: Brettenham House, Lancaster Place, London, WC2E 7EN Category: Industrial Features Class Code: Business Parks and Industrial Estates Positional Accuracy: Positioned to address or location	A9NW (SE)	752	11	530636 180747
492	Points of Interest - Manufacturing and Production Name: Ridge Mining Plc Location: 5, Brettenham House, Lancaster Pl, London, WC2E 7EN Category: Extractive Industries Class Code: Ore Mining Positional Accuracy: Positioned to address or location	A9NW (SE)	753	11	530636 180746
493	Points of Interest - Manufacturing and Production Name: French Chamber of Commerce Location: Lincoln House 296-302, High Holborn, London, WC1V 7JH Category: Industrial Features Class Code: Business Parks and Industrial Estates Positional Accuracy: Positioned to address or location	A14NE (E)	710	11	530906 181574
494	Points of Interest - Manufacturing and Production Name: Eoffice Location: 20-24 Broadwick Street, London, W1F 8HT Category: Industrial Features Class Code: Business Parks and Industrial Estates Positional Accuracy: Positioned to address or location	A12SW (SW)	743	11	529472 181086
495	Points of Interest - Manufacturing and Production Name: Gianfar Ltd Location: Adam House 7-10, Adam Street, London, WC2N 6AA Category: Industrial Features Class Code: Business Parks and Industrial Estates Positional Accuracy: Positioned to address or location	A8SE (S)	756	11	530426 180642
495	Points of Interest - Manufacturing and Production Name: Adam House Location: 7-10 Adam Street, London, WC2N 6AA Category: Industrial Features Class Code: Business Parks and Industrial Estates Positional Accuracy: Positioned to address or location	A8SE (S)	756	11	530426 180642
495	Points of Interest - Manufacturing and Production Name: Adam House Ltd Location: 7-10 Adam Street, London, WC2N 6AA Category: Industrial Features Class Code: Business Parks and Industrial Estates Positional Accuracy: Positioned to address or location	A8SE (S)	756	11	530426 180642
496	Points of Interest - Manufacturing and Production Name: Regus Plc Location: The Cobalt Building 19-20, Noel Street, London, W1F 8GW Category: Industrial Features Class Code: Business Parks and Industrial Estates Positional Accuracy: Positioned to address or location	A12SW (W)	764	11	529407 181195
497	Points of Interest - Manufacturing and Production Name: Archer St Works Location: Not Supplied Category: Industrial Features Class Code: Unspecified Works Or Factories Positional Accuracy: Positioned to an adjacent address or location	A7NE (SW)	766	11	529588 180858
497	Points of Interest - Manufacturing and Production Name: Works Location: W1D Category: Industrial Features Class Code: Unspecified Works Or Factories Positional Accuracy: Positioned to an adjacent address or location	A7NE (SW)	766	11	529589 180856

Map ID	Details	Quadrant Reference (Compass Direction)	Estimated Distance From Site	Contact	NGR
498	Points of Interest - Manufacturing and Production Name: Mail Boxes Etc Location: 77 Beak Street, London, W1F 9DB Category: Industrial Features Class Code: Business Parks and Industrial Estates Positional Accuracy: Positioned to address or location	A7NW (SW)	854	11	529406 180977
498	Points of Interest - Manufacturing and Production Name: Mailboxes Etc (UK) Ltd Location: 77 Beak Street, London, W1F 9DB Category: Industrial Features Class Code: Business Parks and Industrial Estates Positional Accuracy: Positioned to address or location	A7NW (SW)	854	11	529406 180977
499	Points of Interest - Manufacturing and Production Name: Avocet Mining Location: 30 Haymarket, London, SW1Y 4EX Category: Extractive Industries Class Code: Ore Mining Positional Accuracy: Positioned to address or location	A7SE (SW)	857	11	529688 180645
499	Points of Interest - Manufacturing and Production Name: Xstrata Services (UK) Ltd Location: Panton House 25, Haymarket, London, SW1Y 4EN Category: Extractive Industries Class Code: Coal Mining Positional Accuracy: Positioned to address or location	A7SE (SW)	882	11	529712 180601
499	Points of Interest - Manufacturing and Production Name: Xstrata Services UK Ltd Location: Panton House 25, Haymarket, London, SW1Y 4EN Category: Extractive Industries Class Code: Coal Mining Positional Accuracy: Positioned to address or location	A7SE (SW)	882	11	529712 180601
499	Points of Interest - Manufacturing and Production Name: North River Resources Plc Location: Finland House 56, Haymarket, London, SW1Y 4RN Category: Extractive Industries Class Code: Ore Mining Positional Accuracy: Positioned to address or location	A7SE (SW)	932	11	529670 180569
500	Points of Interest - Manufacturing and Production Name: Mwb Business Exchange Location: Golden Cross House 8, Duncannon Street, London, WC2N 4JF Category: Industrial Features Class Code: Business Parks and Industrial Estates Positional Accuracy: Positioned to address or location	A8SW (S)	862	11	530125 180493
501	Points of Interest - Manufacturing and Production Name: Ariel House Location: Ariel House 74a, Charlotte Street, London, W1T 4QJ Category: Industrial Features Class Code: Business Parks and Industrial Estates Positional Accuracy: Positioned to address or location	A17SW (NW)	872	11	529376 181837
502	Points of Interest - Manufacturing and Production Name: Regus Plc Location: 85 Tottenham Court Road, London, W1T 4TQ Category: Industrial Features Class Code: Business Parks and Industrial Estates Positional Accuracy: Positioned to address or location	A17SW (NW)	874	11	529438 181941
503	Points of Interest - Manufacturing and Production Name: Bayfield Energy Ltd Location: Burdett House 15-16, Buckingham Street, London, WC2N 6DU Category: Extractive Industries Class Code: Oil and Gas Extraction, Refinery and Product Manufacture Positional Accuracy: Positioned to address or location	A8SE (S)	881	11	530360 180493
504	Points of Interest - Manufacturing and Production Name: Holborn Gate Location: Holborn Gate 330, High Holborn, London, WC1V 7PP Category: Industrial Features Class Code: Business Parks and Industrial Estates Positional Accuracy: Positioned to address or location	A14NE (E)	883	11	531084 181584
504	Points of Interest - Manufacturing and Production Name: Regus Location: Holborn Gate 330, High Holborn, London, WC1V 7QT Category: Industrial Features Class Code: Business Parks and Industrial Estates Positional Accuracy: Positioned to address or location	A14NE (E)	883	11	531084 181584

Map ID	Details	Quadrant Reference (Compass Direction)	Estimated Distance From Site	Contact	NGR
504	Points of Interest - Manufacturing and Production Name: London Executive Offices Location: 25 Southampton Buildings, London, WC2A 1AL Category: Industrial Features Class Code: Business Parks and Industrial Estates Positional Accuracy: Positioned to address or location	A14NE (E)	902	11	531116 181515
504	Points of Interest - Manufacturing and Production Name: Socomec Location: 25 Central Court, London, WC2A 1AL Category: Industrial Features Class Code: Energy Production Positional Accuracy: Positioned to address or location	A14NE (E)	902	11	531116 181515
505	Points of Interest - Manufacturing and Production Name: Saint Barbara LLP Location: 9 John Street, London, WC1N 2ES Category: Extractive Industries Class Code: Ore Mining Positional Accuracy: Positioned to address or location	A19SE (NE)	893	11	530875 182028
505	Points of Interest - Manufacturing and Production Name: St Barbara Location: 9 John Street, London, WC1N 2ES Category: Extractive Industries Class Code: Ore Mining Positional Accuracy: Positioned to address or location	A19SE (NE)	894	11	530876 182029
506	Points of Interest - Manufacturing and Production Name: Mineral Securities Location: Cashmere House, 13-14 Golden Sq, London, W1F 9JF Category: Extractive Industries Class Code: Ore Mining Positional Accuracy: Positioned to address or location	A7NW (SW)	941	11	529403 180810
506	Points of Interest - Manufacturing and Production Name: Katanga Mining Location: 15 Golden Square, London, W1F 9JG Category: Extractive Industries Class Code: Ore Mining Positional Accuracy: Positioned to address or location	A7NW (SW)	956	11	529396 180796
506	Points of Interest - Manufacturing and Production Name: Katanga Mining UK Ltd Location: 15 Golden Square, London, W1F 9JG Category: Extractive Industries Class Code: Ore Mining Positional Accuracy: Positioned to address or location	A7NW (SW)	956	11	529396 180796
507	Points of Interest - Manufacturing and Production Name: Countymark House Business Centre Location: 50 Regent Street, London, W1B 5RD Category: Industrial Features Class Code: Business Parks and Industrial Estates Positional Accuracy: Positioned to address or location	A7SW (SW)	950	11	529502 180680
508	Points of Interest - Manufacturing and Production Name: Shell Gas Direct Location: Grand Buildings 1-3, Strand, London, WC2N 5HR Category: Extractive Industries Class Code: Oil and Gas Extraction, Refinery and Product Manufacture Positional Accuracy: Positioned to address or location	A8SW (S)	957	11	530141 180397
508	Points of Interest - Manufacturing and Production Name: Regus Location: 1 Northumberland Avenue, London, WC2N 5BW Category: Industrial Features Class Code: Business Parks and Industrial Estates Positional Accuracy: Positioned to address or location	A3NW (S)	999	11	530085 180358
509	Points of Interest - Manufacturing and Production Name: United Energy Group Location: 45 Doughty Street, London, WC1N 2LR Category: Extractive Industries Class Code: Oil and Gas Extraction, Refinery and Product Manufacture Positional Accuracy: Positioned to address or location	A19NW (NE)	961	11	530771 182219
510	Points of Interest - Manufacturing and Production Name: Sirius Minerals Plc Location: Greener House 66-68, Haymarket, London, SW1Y 4RF Category: Extractive Industries Class Code: Ore Mining Positional Accuracy: Positioned to address or location	A7SE (SW)	963	11	529711 180508

Map ID	Details	Quadrant Reference (Compass Direction)	Estimated Distance From Site	Contact	NGR
510	Points of Interest - Manufacturing and Production Name: Eurusergy (UK) Ltd Location: 13 Charles II Street, London, SW1Y 4QU Category: Industrial Features Class Code: Energy Production Positional Accuracy: Positioned to address or location	A7SE (SW)	989	11	529698 180486
510	Points of Interest - Manufacturing and Production Name: Eurusergy UK Ltd Location: 13 Charles II Street, London, SW1Y 4QU Category: Industrial Features Class Code: Energy Production Positional Accuracy: Positioned to address or location	A7SE (SW)	989	11	529698 180486
511	Points of Interest - Manufacturing and Production Name: Temple Property Investments Location: Temple Pier, Victoria Embankment, London, WC2R 2PN Category: Industrial Features Class Code: Business Parks and Industrial Estates Positional Accuracy: Positioned to address or location	A9NE (SE)	970	11	530959 180743
511	Points of Interest - Manufacturing and Production Name: The Yacht London Ltd Location: Temple Pier, Victoria Embankment, London, WC2R 2PN Category: Industrial Features Class Code: Business Parks and Industrial Estates Positional Accuracy: Positioned to address or location	A9NE (SE)	970	11	530959 180743
512	Points of Interest - Manufacturing and Production Name: Sterling Energy Location: 5 Chancery Lane, London, WC2A 1LG Category: Extractive Industries Class Code: Oil and Gas Extraction, Refinery and Product Manufacture Positional Accuracy: Positioned to address or location	A14SE (E)	973	11	531180 181188
513	Points of Interest - Manufacturing and Production Name: Kinnaird House Location: Kinnaird House 1, Pall Mall East, London, SW1Y 5AU Category: Industrial Features Class Code: Business Parks and Industrial Estates Positional Accuracy: Positioned to address or location	A7SE (S)	975	11	529821 180444
514	Points of Interest - Manufacturing and Production Name: The Sanatello Group Location: 21 Carnaby Street, London, W1F 7DA Category: Industrial Features Class Code: Business Parks and Industrial Estates Positional Accuracy: Positioned to address or location	A7NW (SW)	976	11	529253 181007
514	Points of Interest - Manufacturing and Production Name: Aurol Location: 26 Fouberts Place, London, W1F 7PP Category: Extractive Industries Class Code: Stone Quarrying and Preparation Positional Accuracy: Positioned to address or location	A7NW (W)	979	11	529226 181062
515	Points of Interest - Manufacturing and Production Name: Works Location: Not Supplied Category: Industrial Features Class Code: Unspecified Works Or Factories Positional Accuracy: Positioned to an adjacent address or location	A7NW (SW)	997	11	529276 180916
516	Points of Interest - Public Infrastructure Name: A Man with A Van Location: 14 Tottenham Court Road, London, W1T 1JY Category: Infrastructure and Facilities Class Code: Waste Storage, Processing and Disposal Positional Accuracy: Positioned to address or location	A12NE (W)	397	11	529745 181468
517	Points of Interest - Public Infrastructure Name: Wjj Waste Ltd Location: 1a, Benin House, Procter St, London, WC1V 6NZ Category: Infrastructure and Facilities Class Code: Waste Storage, Processing and Disposal Positional Accuracy: Positioned to address or location	A14NW (NE)	442	11	530597 181634
518	Points of Interest - Public Infrastructure Name: London House Clearance Location: 27a Floral Street, London, WC2E 9EZ Category: Infrastructure and Facilities Class Code: Waste Storage, Processing and Disposal Positional Accuracy: Positioned to address or location	A8NW (S)	468	11	530140 180886

Map ID	Details	Quadrant Reference (Compass Direction)	Estimated Distance From Site	Contact	NGR
519	Points of Interest - Public Infrastructure Name: Soho Fire Station Location: Soho Fire Station 126-128, Shaftesbury Avenue, London, W1D 5ET Category: Central and Local Government Class Code: Fire Brigade Stations Positional Accuracy: Positioned to address or location	A8NW (SW)	519	11	529855 180942
520	Points of Interest - Public Infrastructure Name: Bloomsbury Location: 5-6 Store Street, London, WC1E 7DQ Category: Road And Rail Class Code: Petrol and Fuel Stations Positional Accuracy: Positioned to address or location	A17SE (NW)	529	11	529772 181810
520	Points of Interest - Public Infrastructure Name: Bloomsbury Location: 5-6 Store Street, London, WC1E 7DQ Category: Road And Rail Class Code: Petrol and Fuel Stations Positional Accuracy: Positioned to address or location	A17SE (NW)	529	11	529772 181810
521	Points of Interest - Public Infrastructure Name: Tesco Petrol Filling Station Location: 2-4 Dean Street, London, W1D 3RF Category: Road And Rail Class Code: Petrol and Fuel Stations Positional Accuracy: Positioned to address or location	A12SE (W)	543	11	529612 181285
522	Points of Interest - Public Infrastructure Name: Tesco Petrol Filling Station Location: 22-25 Bedford Street, London, WC2E 9EQ Category: Road And Rail Class Code: Petrol and Fuel Stations Positional Accuracy: Positioned to address or location	A8NE (S)	567	11	530198 180787
523	Points of Interest - Public Infrastructure Name: junkanddisorderly.com Location: Flat 1 23, Red Lion Street, London, WC1R 4PS Category: Infrastructure and Facilities Class Code: Waste Storage, Processing and Disposal Positional Accuracy: Positioned to address or location	A14NW (NE)	621	11	530750 181727
524	Points of Interest - Public Infrastructure Name: Holborn Police Station Location: 10 Lambs Conduit Street, London, WC1N 3NR Category: Central and Local Government Class Code: Police Stations Positional Accuracy: Positioned to address or location	A19SW (NE)	678	11	530710 181890
524	Points of Interest - Public Infrastructure Name: Citi Junk Location: 20-22 Bedford Row, London, WC1R 4JS Category: Infrastructure and Facilities Class Code: Waste Storage, Processing and Disposal Positional Accuracy: Positioned to address or location	A19SW (NE)	730	11	530800 181859
524	Points of Interest - Public Infrastructure Name: Citijunk Location: 20-22 Bedford Row, London, WC1R 4EB Category: Infrastructure and Facilities Class Code: Waste Storage, Processing and Disposal Positional Accuracy: Positioned to address or location	A19SW (NE)	730	11	530800 181859
525	Points of Interest - Public Infrastructure Name: Mrs Environmental Services Ltd Location: Sixth Floor High Holborn House 52-54, High Holborn, London, WC1V 6RL Category: Infrastructure and Facilities Class Code: Waste Storage, Processing and Disposal Positional Accuracy: Positioned to address or location	A14NE (E)	696	11	530878 181618
525	Points of Interest - Public Infrastructure Name: Enterprise Managed Services Ltd Location: High Holborn House 52-54, High Holborn, London, WC1V 6RL Category: Infrastructure and Facilities Class Code: Waste Storage, Processing and Disposal Positional Accuracy: Positioned to address or location	A14NE (E)	696	11	530878 181618
526	Points of Interest - Public Infrastructure Name: Metropolitan Police Service Location: Charing Cross Police Station, Agar Street, London, WC2N 4JP Category: Central and Local Government Class Code: Police Stations Positional Accuracy: Positioned to address or location	A8SE (S)	706	11	530240 180651

Map ID	Details	Quadrant Reference (Compass Direction)	Estimated Distance From Site	Contact	NGR
526	Points of Interest - Public Infrastructure Name: Metropolitan Police Service Charing Cross Location: Charing Cross Police Station, Agar Street, London, WC2N 4JP Category: Central and Local Government Class Code: Police Stations Positional Accuracy: Positioned to address or location	A8SE (S)	706	11	530240 180651
526	Points of Interest - Public Infrastructure Name: Charing Cross Police Station Location: Charing Cross Police Station, Agar Street, London, WC2N 4JP Category: Central and Local Government Class Code: Police Stations Positional Accuracy: Positioned to address or location	A8SE (S)	707	11	530239 180650
527	Points of Interest - Public Infrastructure Name: Tesco Petrol Filling Station Location: 10-16 Goodge Street, London, W1T 2QB Category: Road And Rail Class Code: Petrol and Fuel Stations Positional Accuracy: Positioned to address or location	A17SE (NW)	713	11	529524 181776
528	Points of Interest - Public Infrastructure Name: Woburn Place Service Station Location: Russell Court, Woburn Place, London, WC1H 0LS Category: Road And Rail Class Code: Petrol and Fuel Stations Positional Accuracy: Positioned to address or location	A18NW (N)	754	11	530076 182204
528	Points of Interest - Public Infrastructure Name: Total Location: Service Station, Woburn Place, London, WC1H 0LS Category: Road And Rail Class Code: Petrol and Fuel Stations Positional Accuracy: Positioned to address or location	A18NW (N)	754	11	530077 182204
529	Points of Interest - Public Infrastructure Name: Veolia Environmental Services Location: Cockpit Yard, Northington St, London, WC1N 2NP Category: Infrastructure and Facilities Class Code: Waste Storage, Processing and Disposal Positional Accuracy: Positioned to address or location	A19SW (NE)	794	11	530800 181964
529	Points of Interest - Public Infrastructure Name: Veolia Environnement Location: Cockpit Yard, Northington Street, London, WC1N 2NP Category: Infrastructure and Facilities Class Code: Waste Storage, Processing and Disposal Positional Accuracy: Positioned to address or location	A19SW (NE)	795	11	530800 181965
529	Points of Interest - Public Infrastructure Name: Veolia Environnement Location: Cockpit Yard, Northington Street, London, WC1N 2NP Category: Infrastructure and Facilities Class Code: Waste Storage, Processing and Disposal Positional Accuracy: Positioned to address or location	A19SW (NE)	795	11	530800 181965
530	Points of Interest - Public Infrastructure Name: Corporate Mobile Recycling Location: 3 Long Yard, London, WC1N 3LS Category: Infrastructure and Facilities Class Code: Recycling Centres Positional Accuracy: Positioned to address or location	A19NW (NE)	812	11	530628 182138
531	Points of Interest - Public Infrastructure Name: London Charing Cross Rail Station Location: Villiers Street, WC2N Category: Public Transport, Stations and Infrastructure Class Code: Railway Stations, Junctions and Halts Positional Accuracy: Positioned to address or location	A8SE (S)	940	11	530279 180419
531	Points of Interest - Public Infrastructure Name: London Charing Cross Station (Terminus) Location: Villiers Street, WC2N Category: Public Transport, Stations and Infrastructure Class Code: Railway Stations, Junctions and Halts Positional Accuracy: Positioned to address or location	A8SE (S)	940	11	530279 180419
532	Points of Interest - Recreational and Environmental Name: Playground Location: Not Supplied Category: Recreational Class Code: Playgrounds Positional Accuracy: Positioned to an adjacent address or location	A13SW (SW)	250	11	529964 181215

Map ID	Details	Quadrant Reference (Compass Direction)	Estimated Distance From Site	Contact	NGR
532	Points of Interest - Recreational and Environmental Name: Playground Location: St Giles Passage, WC2H Category: Recreational Class Code: Playgrounds Positional Accuracy: Positioned to address or location	A13SW (SW)	262	11	529952 181211
533	Points of Interest - Recreational and Environmental Name: Playground Location: Bloomsbury Square, WC1A Category: Recreational Class Code: Playgrounds Positional Accuracy: Positioned to address or location	A13NE (NE)	260	11	530304 181688
534	Points of Interest - Recreational and Environmental Name: Playground Location: Not Supplied Category: Recreational Class Code: Playgrounds Positional Accuracy: Positioned to an adjacent address or location	A13SE (SE)	315	11	530424 181133
534	Points of Interest - Recreational and Environmental Name: Playground Location: Drury Lane, WC2B Category: Recreational Class Code: Playgrounds Positional Accuracy: Positioned to address or location	A13SE (SE)	315	11	530425 181134
535	Points of Interest - Recreational and Environmental Name: Playground Location: Drury Lane, WC2B Category: Recreational Class Code: Playgrounds Positional Accuracy: Positioned to address or location	A13SE (SE)	400	11	530504 181090
535	Points of Interest - Recreational and Environmental Name: Playground Location: Not Supplied Category: Recreational Class Code: Playgrounds Positional Accuracy: Positioned to an adjacent address or location	A13SE (SE)	407	11	530507 181083
536	Points of Interest - Recreational and Environmental Name: Playground Location: Not Supplied Category: Recreational Class Code: Playgrounds Positional Accuracy: Positioned to an adjacent address or location	A18SE (NE)	455	11	530433 181838
536	Points of Interest - Recreational and Environmental Name: Playground Location: Old Gloucester Street, WC1N Category: Recreational Class Code: Playgrounds Positional Accuracy: Positioned to an adjacent address or location	A18SE (NE)	455	11	530433 181838
537	Points of Interest - Recreational and Environmental Name: Playground Location: Colville Place, W1T Category: Recreational Class Code: Playgrounds Positional Accuracy: Positioned to address or location	A12NE (W)	679	11	529510 181672
537	Points of Interest - Recreational and Environmental Name: Playground Location: Not Supplied Category: Recreational Class Code: Playgrounds Positional Accuracy: Positioned to an adjacent address or location	A12NE (W)	680	11	529509 181670
538	Points of Interest - Recreational and Environmental Name: Playground Location: Woburn Square, WC1H Category: Recreational Class Code: Playgrounds Positional Accuracy: Positioned to address or location	A18NW (NW)	716	11	529877 182111
539	Points of Interest - Recreational and Environmental Name: Play Centre Location: Not Supplied Category: Recreational Class Code: Playgrounds Positional Accuracy: Positioned to an adjacent address or location	A17SW (NW)	874	11	529423 181917

Map ID	Details	Quadrant Reference (Compass Direction)	Estimated Distance From Site	Contact	NGR
540	Points of Interest - Recreational and Environmental Name: Coram's Fields Playground Location: Brunswick Square, WC1N Category: Recreational Class Code: Playgrounds Positional Accuracy: Positioned to an adjacent address or location	A18NE (N)	889	11	530442 182308
540	Points of Interest - Recreational and Environmental Name: Coram's Fields Playground Location: Not Supplied Category: Recreational Class Code: Playgrounds Positional Accuracy: Positioned to an adjacent address or location	A18NE (N)	896	11	530462 182309
541	Points of Interest - Recreational and Environmental Name: Playground Location: Not Supplied Category: Recreational Class Code: Playgrounds Positional Accuracy: Positioned to an adjacent address or location	A18NE (N)	895	11	530184 182352
541	Points of Interest - Recreational and Environmental Name: Playground Location: Kenton Street, WC1N Category: Recreational Class Code: Playgrounds Positional Accuracy: Positioned to an adjacent address or location	A18NE (N)	895	11	530184 182352

Agency & Hydrological	Version	Update Cycle
Contaminated Land Register Entries and Notices		
London Borough of Southwark - Pollution Control Unit	April 2013	Annual Rolling Update
London Borough of Wandsworth - Environmental Health Department	January 2013	Annual Rolling Update
London Borough of Camden - Pollution Projects Team	March 2013	Annual Rolling Update
Royal Borough of Kensington And Chelsea - Environmental Services	May 2014	Annual Rolling Update
London Borough of Lambeth - Environmental Health Department	November 2014	Annual Rolling Update
City of London - Environmental Health Department	October 2014	Annual Rolling Update
London Borough of Haringey - Planning and Environmental Health	October 2014	Annual Rolling Update
London Borough of Tower Hamlets - Environmental Health Department	October 2014	Annual Rolling Update
Westminster City Council - Environmental Health Department	October 2014	Annual Rolling Update
London Borough of Hackney - Environmental Health Department	October 2017	Annual Rolling Update
London Borough of Hammersmith And Fulham - Environmental Health Department	September 2013	Annual Rolling Update
London Borough of Brent - Environmental Health Department	September 2014	Annual Rolling Update
London Borough of Islington - Public Protection	September 2017	Annual Rolling Update
Discharge Consents		
Environment Agency - Thames Region	July 2019	Quarterly
Enforcement and Prohibition Notices		
Environment Agency - Southern Region	March 2013	Annual Rolling Update
Environment Agency - Thames Region	March 2013	Annual Rolling Update
Integrated Pollution Controls		
Environment Agency - Thames Region	October 2008	Variable
Integrated Pollution Prevention And Control		
Environment Agency - South East Region - Kent & South London Area	July 2019	Quarterly
Environment Agency - South East Region - North East Thames Area	July 2019	Quarterly
Environment Agency - Thames Region	July 2019	Quarterly
Local Authority Integrated Pollution Prevention And Control		
London Borough of Southwark - Environmental Health Department	April 2014	Variable
City of London - Environmental Health Department	August 2014	Variable
London Borough of Wandsworth - Environmental Health Department	August 2014	Variable
London Borough of Islington - Environmental Health Department	January 2015	Variable
London Borough of Haringey - Planning and Environmental Health	June 2014	Variable
London Borough of Hammersmith And Fulham - Environmental Health Department	March 2014	Variable
London Borough of Hackney - Environmental Health Department	March 2015	Variable
London Borough of Brent - Environmental Health Department	March 2016	Variable
London Borough of Lambeth - Environmental Health Department	May 2016	Variable
Westminster City Council - Environmental Health Department	November 2015	Variable
London Borough of Camden - Pollution Projects Team	October 2014	Variable
London Borough of Tower Hamlets - Environmental Health Department	October 2014	Variable
London Port Health Authority - Environmental Services	October 2014	Variable
Royal Borough of Kensington And Chelsea - Environmental Health Department	September 2014	Variable
Local Authority Pollution Prevention and Controls		
London Borough of Southwark - Environmental Health Department	April 2014	Annual Rolling Update
London Borough of Wandsworth - Environmental Health Department	August 2014	Annual Rolling Update
City of London - Environmental Health Department	August 2014	Not Applicable
London Borough of Islington - Environmental Health Department	January 2015	Annual Rolling Update
London Borough of Haringey - Planning and Environmental Health	June 2014	Annual Rolling Update
London Borough of Hammersmith And Fulham - Environmental Health Department	March 2014	Annual Rolling Update
London Borough of Hackney - Environmental Health Department	March 2015	Annual Rolling Update
London Borough of Brent - Environmental Health Department	March 2016	Annual Rolling Update
London Borough of Lambeth - Environmental Health Department	May 2016	Annual Rolling Update
Westminster City Council - Environmental Health Department	November 2015	Not Applicable
London Borough of Camden - Pollution Projects Team	October 2014	Annual Rolling Update
London Borough of Tower Hamlets - Environmental Health Department	October 2014	Annual Rolling Update
London Port Health Authority - Environmental Services	October 2014	Annual Rolling Update
Royal Borough of Kensington And Chelsea - Environmental Health Department	September 2014	Annual Rolling Update

Agency & Hydrological	Version	Update Cycle
Local Authority Pollution Prevention and Control Enforcements		
London Borough of Southwark - Environmental Health Department	April 2014	Variable
City of London - Environmental Health Department	August 2014	Variable
London Borough of Wandsworth - Environmental Health Department	August 2014	Variable
London Borough of Islington - Environmental Health Department	January 2015	Variable
London Borough of Haringey - Planning and Environmental Health	June 2014	Variable
London Borough of Hammersmith And Fulham - Environmental Health Department	March 2014	Variable
London Borough of Hackney - Environmental Health Department	March 2015	Variable
London Borough of Brent - Environmental Health Department	March 2016	Variable
London Borough of Lambeth - Environmental Health Department	May 2016	Variable
Westminster City Council - Environmental Health Department	November 2015	Variable
London Borough of Camden - Pollution Projects Team	October 2014	Variable
London Borough of Tower Hamlets - Environmental Health Department	October 2014	Variable
London Port Health Authority - Environmental Services	October 2014	Variable
Royal Borough of Kensington And Chelsea - Environmental Health Department	September 2014	Variable
Nearest Surface Water Feature		
Ordnance Survey	January 2019	
Pollution Incidents to Controlled Waters		
Environment Agency - Thames Region	September 1999	Not Applicable
Prosecutions Relating to Authorised Processes		
Environment Agency - Thames Region	March 2013	Annual Rolling Update
Prosecutions Relating to Controlled Waters		
Environment Agency - Thames Region	March 2013	Annual Rolling Update
Registered Radioactive Substances		
Environment Agency - Thames Region	June 2016	
River Quality		
Environment Agency - Head Office	November 2001	Not Applicable
River Quality Biology Sampling Points		
Environment Agency - Head Office	July 2012	Annually
River Quality Chemistry Sampling Points		
Environment Agency - Head Office	July 2012	Annually
Substantiated Pollution Incident Register		
Environment Agency - South East Region - Kent & South London Area	July 2019	Quarterly
Environment Agency - South East Region - North East Thames Area	July 2019	Quarterly
Environment Agency - Thames Region - North East Area	July 2019	Quarterly
Environment Agency - Thames Region - South East Area	July 2019	Quarterly
Water Abstractions		
Environment Agency - Thames Region	July 2019	Quarterly
Water Industry Act Referrals		
Environment Agency - Thames Region	October 2017	Quarterly
Groundwater Vulnerability Map		
Environment Agency - Head Office	June 2018	Annually
Bedrock Aquifer Designations		
Environment Agency - Head Office	January 2018	Annually
Superficial Aquifer Designations		
Environment Agency - Head Office	January 2018	Annually
Source Protection Zones		
Environment Agency - Head Office	July 2019	Quarterly
Extreme Flooding from Rivers or Sea without Defences		
Environment Agency - Head Office	August 2019	Quarterly
Flooding from Rivers or Sea without Defences		
Environment Agency - Head Office	August 2019	Quarterly

Agency & Hydrological	Version	Update Cycle
Areas Benefiting from Flood Defences Environment Agency - Head Office	August 2019	Quarterly
Flood Water Storage Areas Environment Agency - Head Office	August 2019	Quarterly
Flood Defences Environment Agency - Head Office	August 2019	Quarterly
OS Water Network Lines Ordnance Survey	April 2019	Quarterly
Surface Water 1 in 30 year Flood Extent Environment Agency - Head Office	October 2013	Annually
Surface Water 1 in 100 year Flood Extent Environment Agency - Head Office	October 2013	Annually
Surface Water 1 in 1000 year Flood Extent Environment Agency - Head Office	October 2013	Annually
Surface Water Suitability Environment Agency - Head Office	October 2013	Annually
BGS Groundwater Flooding Susceptibility British Geological Survey - National Geoscience Information Service	May 2013	Annually

Waste	Version	Update Cycle
BGS Recorded Landfill Sites British Geological Survey - National Geoscience Information Service	June 1996	Not Applicable
Historical Landfill Sites Environment Agency - Head Office	July 2019	Quarterly
Integrated Pollution Control Registered Waste Sites Environment Agency - Thames Region	October 2008	Not Applicable
Licensed Waste Management Facilities (Landfill Boundaries) Environment Agency - South East Region - Kent & South London Area Environment Agency - South East Region - North East Thames Area Environment Agency - Thames Region - North East Area Environment Agency - Thames Region - South East Area	July 2018 July 2018 July 2018 July 2018	Quarterly Quarterly Quarterly Quarterly
Licensed Waste Management Facilities (Locations) Environment Agency - South East Region - Kent & South London Area Environment Agency - South East Region - North East Thames Area Environment Agency - Thames Region - North East Area Environment Agency - Thames Region - South East Area	July 2019 July 2019 July 2019 July 2019	Quarterly Quarterly Quarterly Quarterly
Local Authority Landfill Coverage City of London - Environmental Health Department London Borough of Brent - Environmental Health Department London Borough of Camden London Borough of Hackney London Borough of Hammersmith And Fulham - Environmental Health Department London Borough of Haringey - Planning Department London Borough of Islington - Environmental Health Department London Borough of Lambeth - Environmental Health Department London Borough of Southwark - Environmental Health Department London Borough of Tower Hamlets - Environmental Health Department London Borough of Wandsworth - Environmental Health Department Royal Borough of Kensington And Chelsea Westminster City Council - Environmental Health Department	May 2000 May 2000 May 2000 May 2000 May 2000 May 2000 May 2000 May 2000 May 2000 May 2000 May 2000 May 2000 May 2000	Not Applicable Not Applicable Not Applicable Not Applicable Not Applicable Not Applicable Not Applicable Not Applicable Not Applicable Not Applicable Not Applicable Not Applicable Not Applicable
Local Authority Recorded Landfill Sites London Borough of Tower Hamlets - Environmental Health Department London Borough of Wandsworth - Environmental Health Department City of London - Environmental Health Department London Borough of Brent - Environmental Health Department London Borough of Camden London Borough of Hackney London Borough of Hammersmith And Fulham - Environmental Health Department London Borough of Haringey - Planning Department London Borough of Islington - Environmental Health Department London Borough of Lambeth - Environmental Health Department London Borough of Southwark - Environmental Health Department Royal Borough of Kensington And Chelsea Westminster City Council - Environmental Health Department	April 2003 April 2003 May 2000 May 2000 May 2000 May 2000 May 2000 May 2000 May 2000 May 2000 May 2000 May 2000 May 2000	Not Applicable Not Applicable Not Applicable Not Applicable Not Applicable Not Applicable Not Applicable Not Applicable Not Applicable Not Applicable Not Applicable Not Applicable Not Applicable
Potentially Infilled Land (Non-Water) Landmark Information Group Limited	December 1999	Not Applicable
Potentially Infilled Land (Water) Landmark Information Group Limited	December 1999	Not Applicable
Registered Landfill Sites Environment Agency - Thames Region - North East Area Environment Agency - Thames Region - South East Area	March 2003 March 2003	Not Applicable Not Applicable
Registered Waste Transfer Sites Environment Agency - Thames Region - North East Area Environment Agency - Thames Region - South East Area	March 2003 March 2003	Not Applicable Not Applicable

Waste	Version	Update Cycle
Registered Waste Treatment or Disposal Sites Environment Agency - Thames Region - North East Area Environment Agency - Thames Region - South East Area	June 2015 March 2003	Not Applicable Not Applicable
Hazardous Substances	Version	Update Cycle
Control of Major Accident Hazards Sites (COMAH) Health and Safety Executive	April 2018	Bi-Annually
Explosive Sites Health and Safety Executive	March 2017	Annually
Notification of Installations Handling Hazardous Substances (NIHHS) Health and Safety Executive	November 2000	Not Applicable
Planning Hazardous Substance Enforcements City of London London Borough of Camden London Borough of Hackney London Borough of Haringey London Borough of Lambeth - Planning Department London Borough of Southwark - Regeneration Department London Borough of Tower Hamlets London Borough of Wandsworth - Technical Services Royal Borough of Kensington And Chelsea Westminster City Council London Port Health Authority - Environmental Services London Borough of Brent London Borough of Islington London Borough of Hammersmith And Fulham - Environmental Protection	February 2016 February 2016 February 2016 February 2016 February 2016 February 2016 February 2016 February 2016 February 2016 February 2016 February 2016 January 2008 January 2016 October 2015 September 2014	Variable Variable Variable Variable Variable Variable Variable Variable Variable Variable Variable Annual Rolling Update Variable Variable Variable
Planning Hazardous Substance Consents London Borough of Hammersmith And Fulham - Environmental Protection City of London London Borough of Camden London Borough of Hackney London Borough of Haringey London Borough of Lambeth - Planning Department London Borough of Southwark - Regeneration Department London Borough of Tower Hamlets London Borough of Wandsworth - Technical Services Royal Borough of Kensington And Chelsea Westminster City Council London Port Health Authority - Environmental Services London Borough of Brent London Borough of Islington	August 2015 February 2016 February 2016 February 2016 February 2016 February 2016 February 2016 February 2016 February 2016 February 2016 February 2016 January 2008 January 2016 October 2015	Variable Variable Variable Variable Variable Variable Variable Variable Variable Variable Variable Annual Rolling Update Variable Variable

Geological	Version	Update Cycle
BGS 1:625,000 Solid Geology British Geological Survey - National Geoscience Information Service	January 2009	Not Applicable
BGS Estimated Soil Chemistry British Geological Survey - National Geoscience Information Service	October 2015	Annually
BGS Recorded Mineral Sites British Geological Survey - National Geoscience Information Service	April 2019	Bi-Annually
BGS Urban Soil Chemistry British Geological Survey - National Geoscience Information Service	October 2015	Annually
BGS Urban Soil Chemistry Averages British Geological Survey - National Geoscience Information Service	October 2015	Annually
CBSCB Compensation District Cheshire Brine Subsidence Compensation Board (CBSCB)	August 2011	Not Applicable
Coal Mining Affected Areas The Coal Authority - Property Searches	March 2014	Annual Rolling Update
Mining Instability Ove Arup & Partners	October 2000	Not Applicable
Non Coal Mining Areas of Great Britain British Geological Survey - National Geoscience Information Service	May 2015	Not Applicable
Potential for Collapsible Ground Stability Hazards British Geological Survey - National Geoscience Information Service	January 2019	Annually
Potential for Compressible Ground Stability Hazards British Geological Survey - National Geoscience Information Service	January 2019	Annually
Potential for Ground Dissolution Stability Hazards British Geological Survey - National Geoscience Information Service	January 2019	Annually
Potential for Landslide Ground Stability Hazards British Geological Survey - National Geoscience Information Service	January 2019	Annually
Potential for Running Sand Ground Stability Hazards British Geological Survey - National Geoscience Information Service	January 2019	Annually
Potential for Shrinking or Swelling Clay Ground Stability Hazards British Geological Survey - National Geoscience Information Service	January 2019	Annually
Radon Potential - Radon Affected Areas British Geological Survey - National Geoscience Information Service	July 2011	Annually
Radon Potential - Radon Protection Measures British Geological Survey - National Geoscience Information Service	July 2011	Annually

Industrial Land Use	Version	Update Cycle
Contemporary Trade Directory Entries Thomson Directories	July 2019	Quarterly
Fuel Station Entries Catalist Ltd - Experian	September 2019	Quarterly
Gas Pipelines National Grid	July 2014	
Points of Interest - Commercial Services PointX	September 2019	Quarterly
Points of Interest - Education and Health PointX	September 2019	Quarterly
Points of Interest - Manufacturing and Production PointX	September 2019	Quarterly
Points of Interest - Public Infrastructure PointX	September 2019	Quarterly
Points of Interest - Recreational and Environmental PointX	September 2019	Quarterly
Underground Electrical Cables National Grid	December 2015	

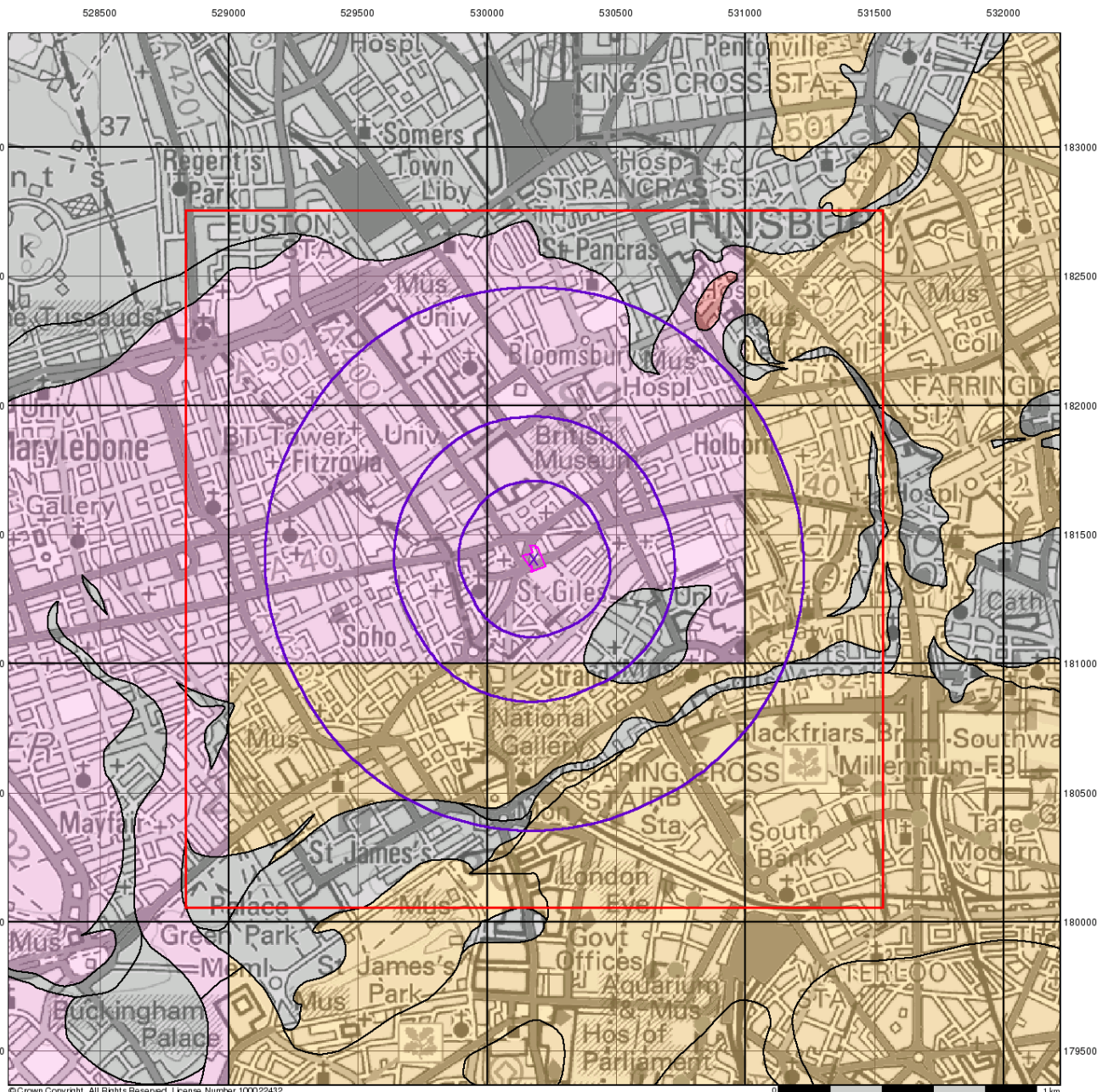
Sensitive Land Use	Version	Update Cycle
Ancient Woodland Natural England	August 2018	Bi-Annually
Areas of Adopted Green Belt London Borough of Haringey	March 2019	As notified
Areas of Unadopted Green Belt London Borough of Haringey	March 2019	As notified
Areas of Outstanding Natural Beauty Natural England	June 2019	Bi-Annually
Environmentally Sensitive Areas Natural England	January 2017	
Forest Parks Forestry Commission	April 1997	Not Applicable
Local Nature Reserves Natural England	March 2019	Bi-Annually
Marine Nature Reserves Natural England	July 2019	Bi-Annually
National Nature Reserves Natural England	July 2019	Bi-Annually
National Parks Natural England	April 2017	Bi-Annually
Nitrate Vulnerable Zones Department for Environment, Food and Rural Affairs (DEFRA - formerly FRCA)	October 2015	
Ramsar Sites Natural England	April 2019	Bi-Annually
Sites of Special Scientific Interest Natural England	March 2019	Bi-Annually
Special Areas of Conservation Natural England	June 2019	Bi-Annually
Special Protection Areas Natural England	April 2019	Bi-Annually
World Heritage Sites Historic England	July 2019	Bi-Annually

A selection of organisations who provide data within this report

Data Supplier	Data Supplier Logo
Ordnance Survey	
Environment Agency	
Scottish Environment Protection Agency	
The Coal Authority	
British Geological Survey	 British Geological Survey NATURAL ENVIRONMENT RESEARCH COUNCIL
Centre for Ecology and Hydrology	 Centre for Ecology & Hydrology NATURAL ENVIRONMENT RESEARCH COUNCIL
Natural Resources Wales	
Scottish Natural Heritage	
Natural England	
Public Health England	
Ove Arup	
Peter Brett Associates	

Contact	Name and Address	Contact Details
1	British Geological Survey - Enquiry Service British Geological Survey, Environmental Science Centre, Keyworth, Nottingham, Nottinghamshire, NG12 5GG	Telephone: 0115 936 3143 Fax: 0115 936 3276 Email: enquiries@bgs.ac.uk Website: www.bgs.ac.uk
2	Environment Agency - National Customer Contact Centre (NCCC) PO Box 544, Templeborough, Rotherham, S60 1BY	Telephone: 03708 506 506 Email: enquiries@environment-agency.gov.uk
3	Westminster City Council - Environmental Health Department Council House, Marylebone Road, London, NW1 5PT	Telephone: 020 7641 1317 Fax: 020 7641 1142 Website: www.westminster.gov.uk
4	London Borough of Camden - Pollution Projects Team Seventh Floor, Town Hall Extension, Argyle Street, London, WC1H 8EQ	Telephone: 020 7278 4444 Fax: 020 7860 5713 Website: www.camden.gov.uk
5	Environment Agency - Head Office Rio House, Waterside Drive, Aztec West, Almondsbury, Bristol, Avon, BS32 4UD	Telephone: 01454 624400 Fax: 01454 624409
6	Ordnance Survey Adanac Drive, Southampton, Hampshire, SO16 0AS	Telephone: 03456 05 05 05 Email: customerservices@ordnancesurvey.co.uk Website: www.ordnancesurvey.gov.uk
7	London Borough of Camden Town Hall, Judd Street, London, WC1H 9JE	Telephone: 020 7974 4444 Fax: 020 7974 6866 Email: info@camden.gov.uk Website: www.camden.gov.uk
8	City of London - Environmental Health Department P O Box 270, Corporation Of London, Guildhall, London, EC2P 2EJ	Telephone: 020 7606 3030 Fax: 020 7332 1623 Email: Ehcp.citypollution@corpoflondon.gov.uk
9	Health and Safety Executive 5S.2 Redgrave Court, Merton Road, Bootle, L20 7HS	Website: www.hse.gov.uk
10	Peter Brett Associates Caversham Bridge House, Waterman Place, Reading, Berkshire, RG1 8DN	Telephone: 0118 950 0761 Fax: 0118 959 7498 Email: reading@pba.co.uk Website: www.pba.co.uk
11	PointX 7 Abbey Court, Eagle Way, Sowton, Exeter, Devon, EX2 7HY	Website: www.pointx.co.uk
12	Natural England County Hall, Spetchley Road, Worcester, WR5 2NP	Telephone: 0300 060 3900 Email: enquiries@naturalengland.org.uk Website: www.naturalengland.org.uk
13	Historic England 1 Waterhouse Square, 138 - 142 Holborn, London, EC1N 2ST	Telephone: 0370 333 0607 Email: customers@historicengland.org.uk Website: www.historicengland.org.uk
-	Public Health England - Radon Survey, Centre for Radiation, Chemical and Environmental Hazards Chilton, Didcot, Oxfordshire, OX11 0RQ	Telephone: 01235 822622 Fax: 01235 833891 Email: radon@phe.gov.uk Website: www.ukradon.org
-	Landmark Information Group Limited Imperium, Imperial Way, Reading, Berkshire, RG2 0TD	Telephone: 0844 844 9952 Fax: 0844 844 9951 Email: customerservices@landmarkinfo.co.uk Website: www.landmarkinfo.co.uk

Please note that the Environment Agency / Natural Resources Wales / SEPA have a charging policy in place for enquiries.



Envirocheck®

LANDMARK INFORMATION GROUP®

Groundwater Vulnerability

General

- Specified Site
- Specified Buffer(s)
- Bearing Reference Point
- Slice
- Map ID

Agency and Hydrological

Bedrock Aquifers

- High Vulnerability, Principal Aquifer
- High Vulnerability, Secondary Aquifer
- Medium Vulnerability, Principal Aquifer
- Medium Vulnerability, Secondary Aquifer
- Low Vulnerability, Principal Aquifer
- Low Vulnerability, Secondary Aquifer

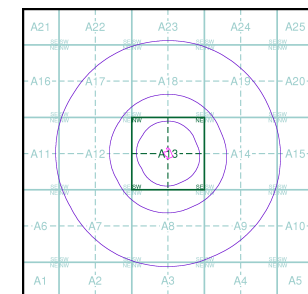
Superficial Aquifers

- High Vulnerability, Principal Aquifer
- High Vulnerability, Secondary Aquifer
- Medium Vulnerability, Principal Aquifer
- Medium Vulnerability, Secondary Aquifer
- Low Vulnerability, Principal Aquifer
- Low Vulnerability, Secondary Aquifer

Unproductive Aquifer

Soluble Rock

Site Sensitivity Context Map - Slice A



Order Details

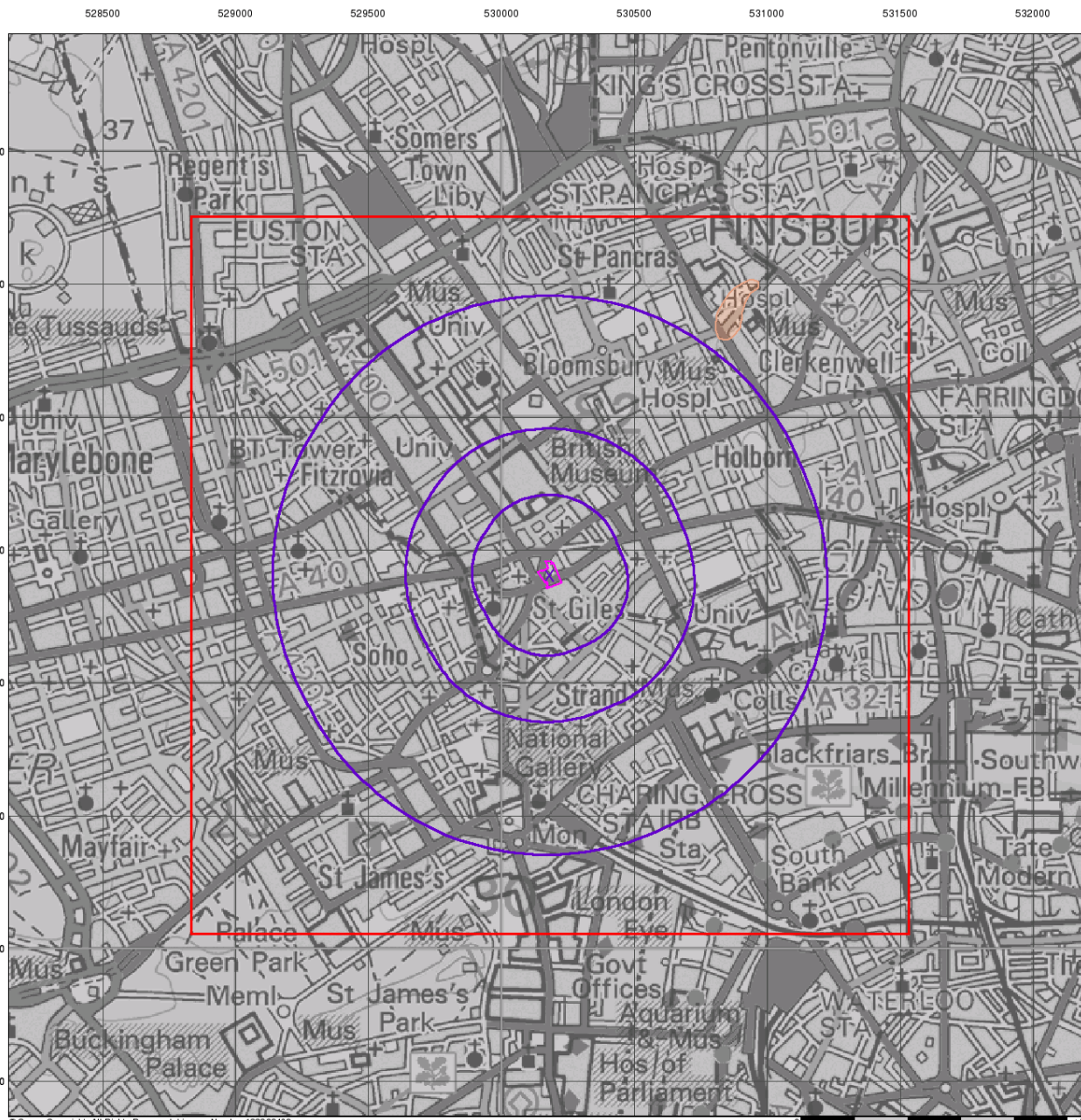
Order Number: 217730197_1_1
 Customer Ref: 1084
 National Grid Reference: 530180, 181400
 Slice: A
 Site Area (Ha): 0.46
 Search Buffer (m): 1000

Site Details

1 Museum Street & West Central Street, Holborn, London

Landmark®
 INFORMATION GROUP

Tel: 0844 844 9952
 Fax: 0844 844 9951
 Web: www.envirocheck.co.uk



© Crown Copyright. All Rights Reserved. License Number 100022432.

0 1 km

Envirocheck[®]

LANDMARK INFORMATION GROUP[®]

Bedrock Aquifer Designation

General

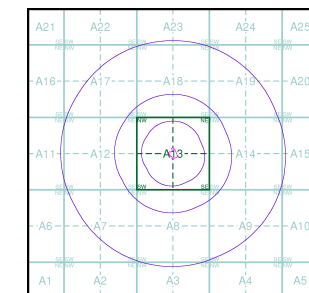
- Specified Site
- Specified Buffer(s)
- Bearing Reference Point
- Slice
- Map ID

Agency and Hydrological

Geological Classes

- Principal Aquifer
- Secondary A Aquifer
- Secondary B Aquifer
- Secondary Undifferentiated
- Unproductive Strata
- Unknown
- Unknown (Lakes and Landslip)

Site Sensitivity Context Map - Slice A



Order Details

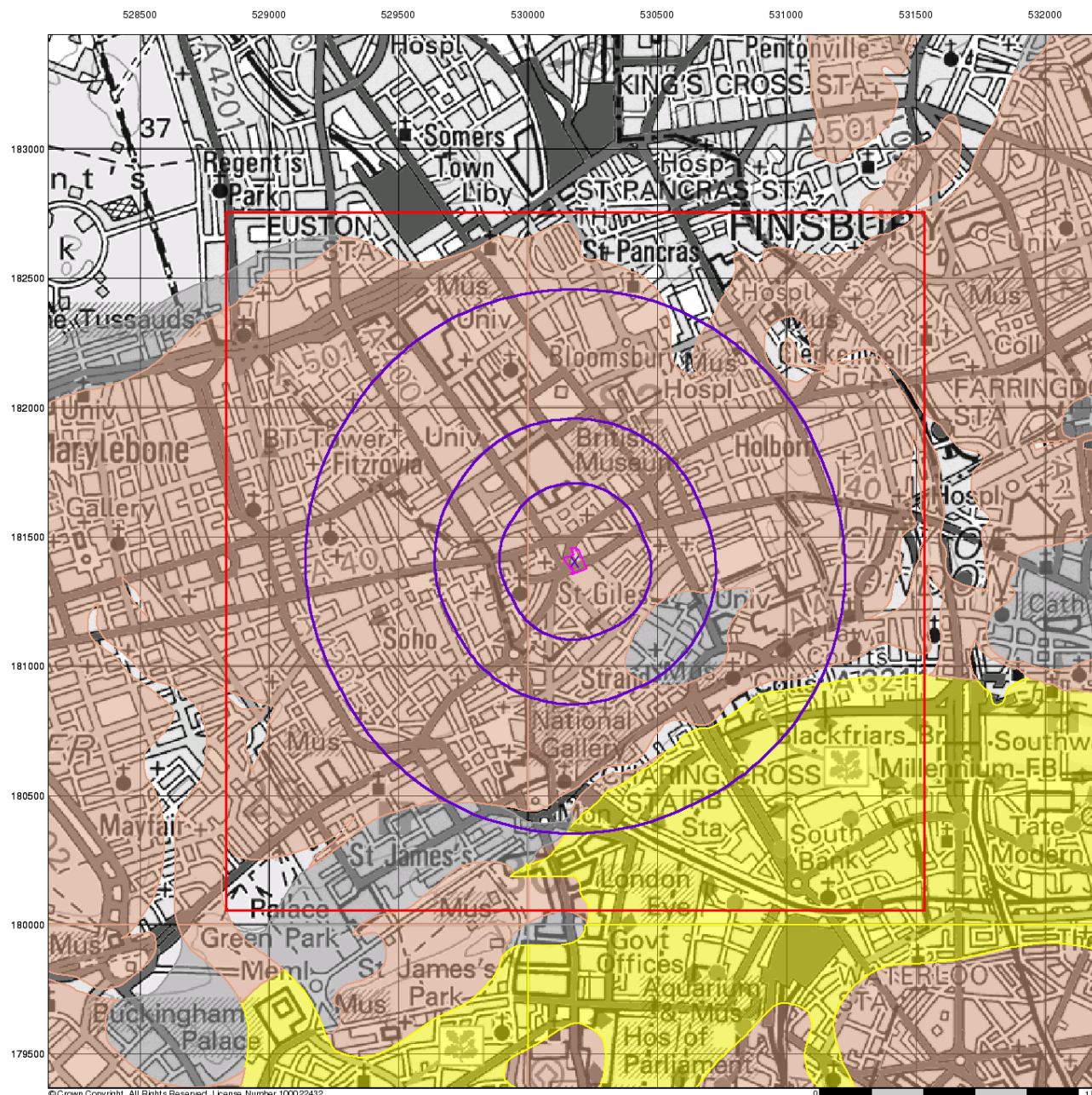
Order Number: 217730197_1_1
Customer Ref: 1084
National Grid Reference: 530180, 181400
Slice: A
Site Area (Ha): 0.46
Search Buffer (m): 1000

Site Details

1 Museum Street & West Central Street, Holborn, London

Landmark[®]
INFORMATION GROUP

Tel: 0844 844 9952
Fax: 0844 844 9951
Web: www.envirocheck.co.uk



© Crown Copyright. All Rights Reserved. License Number 100022432.

Envirocheck[®]

LANDMARK INFORMATION GROUP[®]

Superficial Aquifer Designation

General

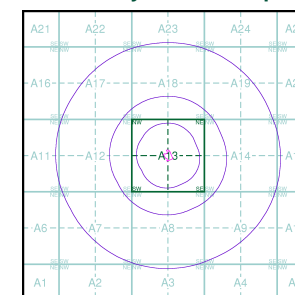
- ◆ Specified Site
- Specified Buffer(s)
- X Bearing Reference Point
- Slice
- B Map ID

Agency and Hydrological

Geological Classes

- Principal Aquifer
- Secondary A Aquifer
- Secondary B Aquifer
- Secondary Undifferentiated
- Unproductive Strata
- Unknown
- Unknown (Lakes and Landslip)

Site Sensitivity Context Map - Slice A



Order Details

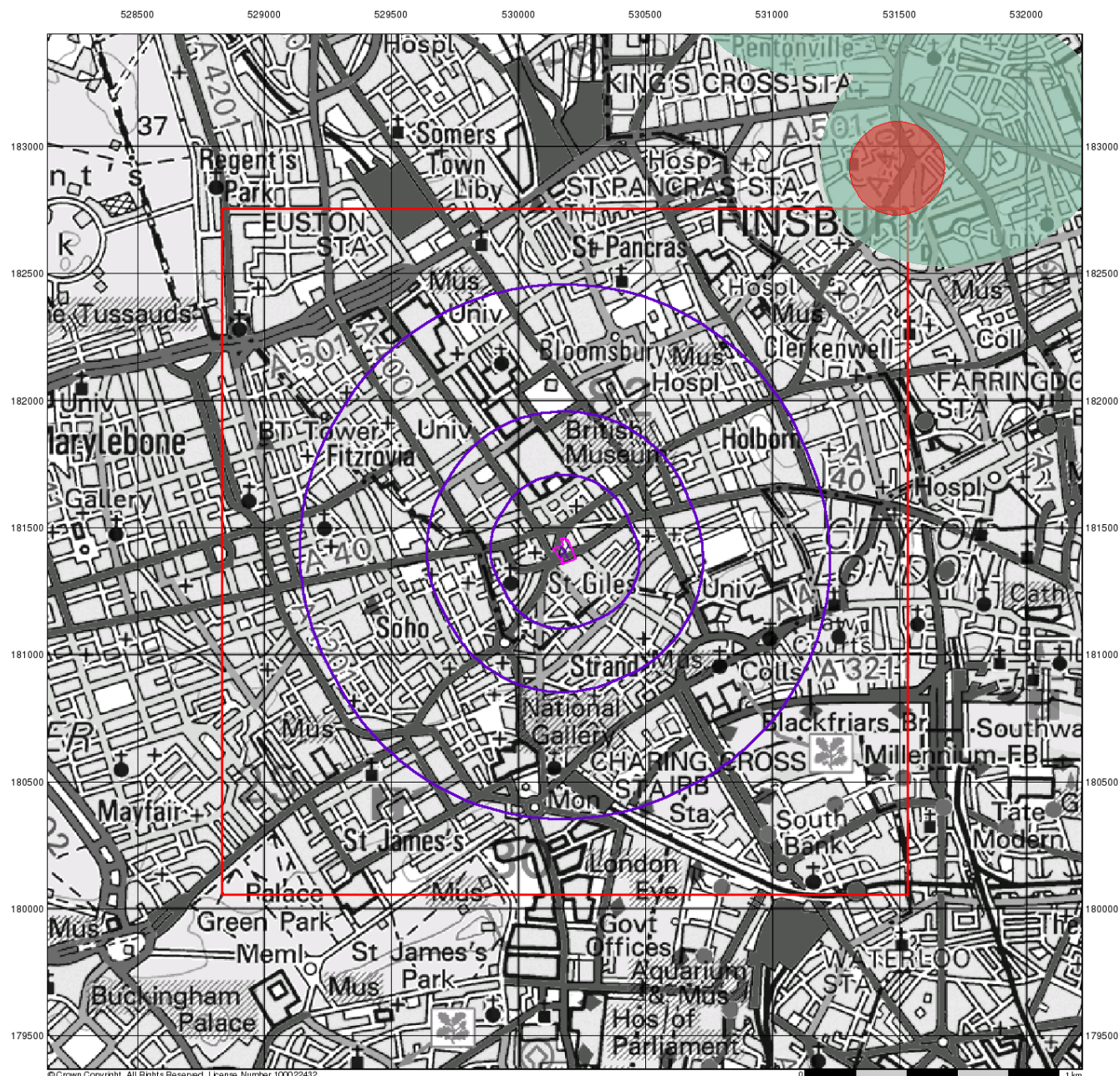
Order Number: 217730197_1_1
 Customer Ref: 1084
 National Grid Reference: 530180, 181400
 Slice: A
 Site Area (Ha): 0.46
 Search Buffer (m): 1000

Site Details

1 Museum Street & West Central Street, Holborn, London

Landmark[®]
 LANDMARK INFORMATION GROUP

Tel: 0844 844 9952
 Fax: 0844 844 9951
 Web: www.envirocheck.co.uk



© Crown Copyright. All Rights Reserved. License Number 100022432.

Envirocheck[®]

LANDMARK INFORMATION GROUP[®]

Source Protection Zones

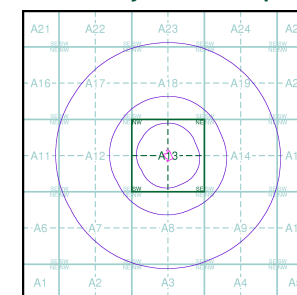
General

- Specified Site
- Specified Buffer(s)
- Bearing Reference Point
- Slice
- Map ID

Agency and Hydrological

- Inner zone (Zone 1)
- Inner zone - subsurface activity only (Zone 1c)
- Outer zone (Zone 2)
- Outer zone - subsurface activity only (Zone 2c)
- Total catchment (Zone 3)
- Total catchment - subsurface activity only (Zone 3c)
- Special interest (Zone 4)

Site Sensitivity Context Map - Slice A



Order Details

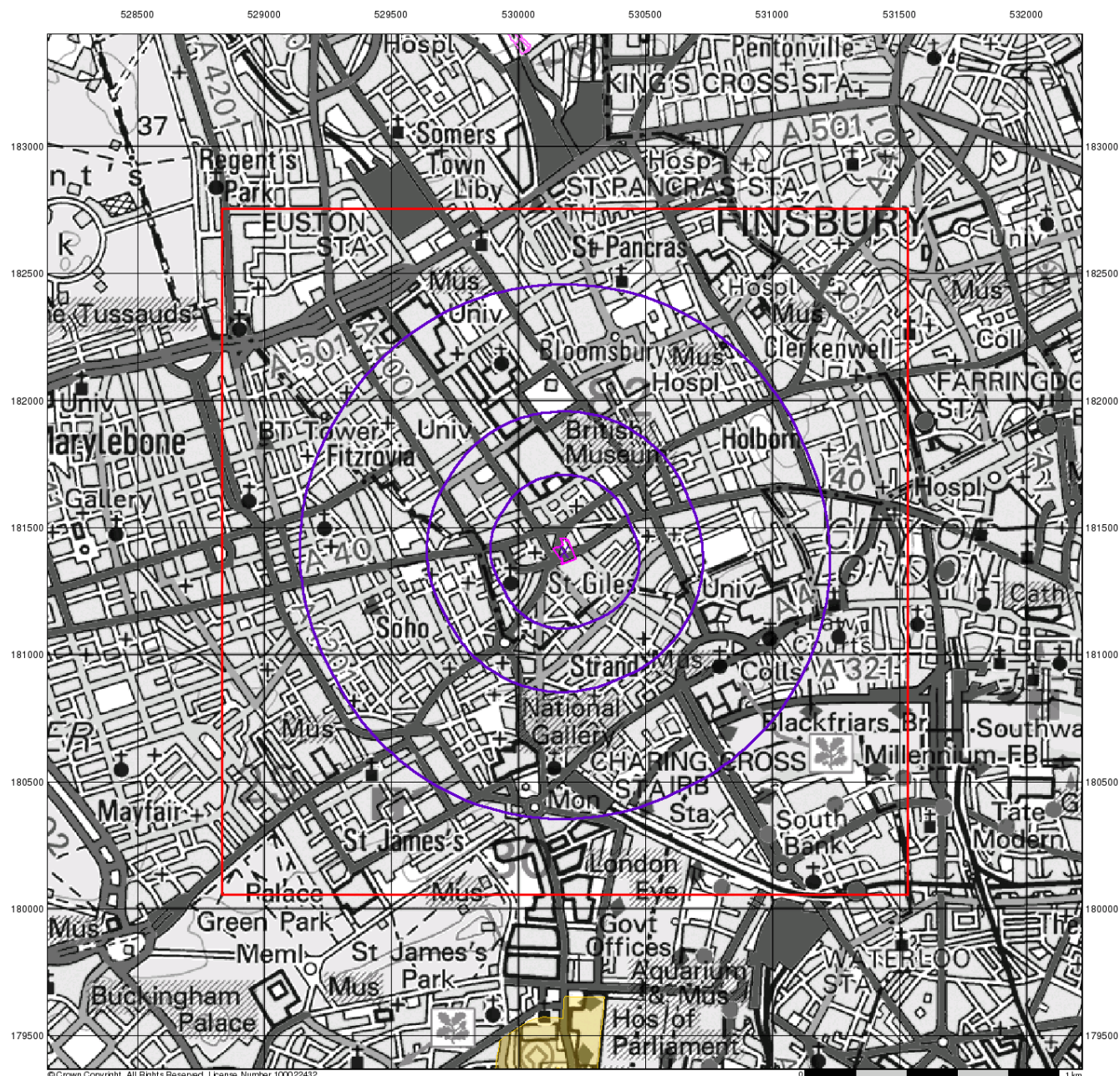
Order Number: 217730197_1_1
 Customer Ref: 1084
 National Grid Reference: 530180, 181400
 Slice: A
 Site Area (Ha): 0.46
 Search Buffer (m): 1000

Site Details

1 Museum Street & West Central Street, Holborn, London

Landmark[®]
 INFORMATION GROUP

Tel: 0844 844 9952
 Fax: 0844 844 9951
 Web: www.envirocheck.co.uk



© Crown Copyright. All Rights Reserved. License Number 100022432.

Envirocheck[®]

LANDMARK INFORMATION GROUP[®]

Sensitive Land Uses

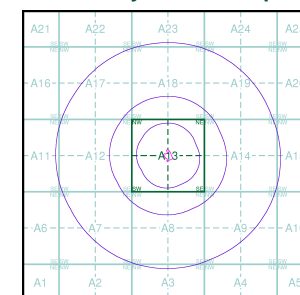
General

- Specified Site
- Specified Buffer(s)
- Bearing Reference Point
- Slice
- Map ID

Sensitive Land Uses

- Ancient Woodland
- Area of Adopted Green Belt
- Area of Unadopted Green Belt
- Area of Outstanding Natural Beauty
- Environmentally Sensitive Area
- Forest Park
- Local Nature Reserve
- Marine Nature Reserve
- National Nature Reserve
- National Park
- Nitrate Sensitive Area
- Nitrate Vulnerable Zone
- Ramsar Site
- Site of Special Scientific Interest
- Special Area of Conservation
- Special Protection Area
- World Heritage Sites

Site Sensitivity Context Map - Slice A



Order Details

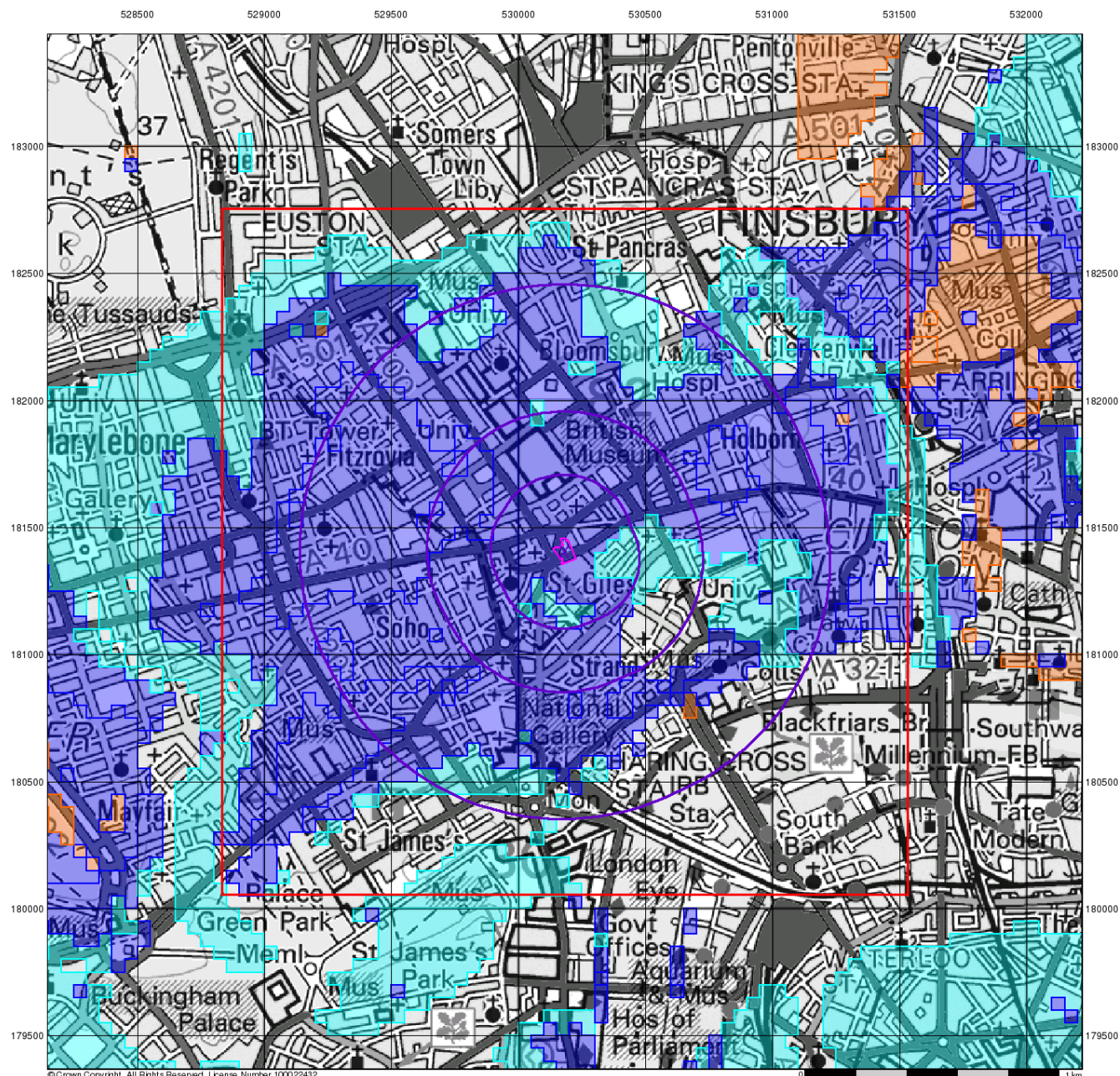
Order Number: 217730197_1_1
 Customer Ref: 1084
 National Grid Reference: 530180, 181400
 Slice: A
 Site Area (Ha): 0.46
 Search Buffer (m): 1000

Site Details

1 Museum Street & West Central Street, Holborn, London

Landmark[®]
 INFORMATION GROUP

Tel: 0844 844 9952
 Fax: 0844 844 9951
 Web: www.envirocheck.co.uk



Envirocheck®

LANDMARK INFORMATION GROUP®

BGS Flood GFS Data

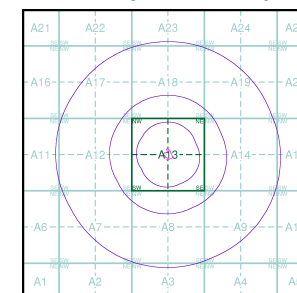
General

- ◇ Specified Site
- ◇ Specified Buffer(s)
- X Bearing Reference Point
- Slice

Agency and Hydrological (Flood)

- Limited Potential for Groundwater Flooding to Occur
- Potential for Groundwater Flooding of Property Situated Below Ground Level
- Potential for Groundwater Flooding to Occur at Surface

Site Sensitivity Context Map - Slice A



Order Details

Order Number: 217730197_1_1
 Customer Ref: 1084
 National Grid Reference: 530180, 181400
 Slice: A
 Site Area (Ha): 0.46
 Search Buffer (m): 1000

Site Details




1 Museum Street & West Central Street, Holborn, London

Landmark®
 LANDMARK INFORMATION GROUP








Tel: 0844 844 9952
 Fax: 0844 844 9951
 Web: www.envirocheck.co.uk

Geology 1:10,000 Maps Legends



Artificial Ground and Landslip

Map Colour	Lex Code	Rock Name	Rock Type	Min and Max Age
	MGR	Made Ground (Undivided)	Unknown/Unclassified Entry	Holocene - Holocene
	WGR	Worked Ground (Undivided)	Unknown/Unclassified Entry	Holocene - Holocene
	WGR	Worked Ground (Undivided)	Artificial Deposit	Holocene - Holocene

Superficial Geology

Map Colour	Lex Code	Rock Name	Rock Type	Min and Max Age
	ALV	Alluvium	Clay and Silt	Flandrian - Pleistocene
	ALV	Alluvium	Sand and Gravel	Flandrian - Pleistocene
	LASI	Langley Silt Member	Silt	Devensian - Ipswichian
	KPGR	Kempton Park Gravel Formation	Sand and Gravel	Devensian - Ipswichian
	LASI	Langley Silt Member	Clay, Silty [Unlithified Deposits Coding Scheme]	Devensian - Ipswichian
	LHGR	Lynch Hill Gravel Member	Sand and Gravel	Wolstonian - Chokierian
	HAGR	Hackney Gravel Member	Sand and Gravel	Wolstonian - Chokierian
	TPGR	Taplow Gravel Formation	Sand and Gravel	Wolstonian - Chokierian
	FIGR	Finsbury Gravel Member	Sand and Gravel	Wolstonian - Chokierian

Bedrock and Faults

Map Colour	Lex Code	Rock Name	Rock Type	Min and Max Age
	LC	London Clay Formation	Clay	Eocene - Eocene
	LMBE	Lambeth Group	Clay, Silt, Sand and Gravel	Paleocene - Paleocene

Geology 1:10,000 Maps

This report contains geological map extracts taken from the BGS Digital Geological map of Great Britain at 1:10,000 scale and is designed for users carrying out preliminary site assessments who require geological maps for the area around a site. This mapping may be more up to date than previously published paper maps.

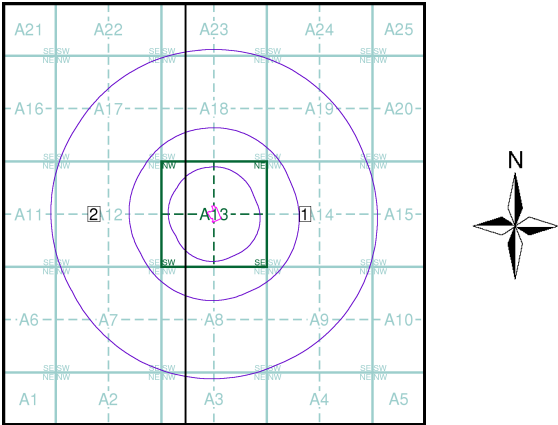
The various geological layers - artificial and landslip deposits, superficial geology and solid (bedrock) geology are displayed in separate maps, but superimposed on the final 'Combined Surface Geology' map. All map legends feature on this page.

Please Note: Not all of the layers have complete nationwide coverage, so availability of data for relevant map sheets is indicated below.

Geology 1:10,000 Maps Coverage

Map ID:	2	Map ID:	1
Map Name:	TQ28SE	Map Name:	TQ38SW
Map Date:	1999	Map Date:	1999
Bedrock Geology:	Available	Bedrock Geology:	Available
Superficial Geology:	Available	Superficial Geology:	Available
Artificial Geology:	Available	Artificial Geology:	Available
Faults:	Not Available	Faults:	Not Available
Landslip:	Not Available	Landslip:	Not Available
Rock Segments:	Not Available	Rock Segments:	Not Available

Geology 1:10,000 Maps - Slice A



Order Details

Order Number:	217730197_1_1
Customer Ref:	1084
National Grid Reference:	530180, 181400
Slice:	A
Site Area (Ha):	0.46
Search Buffer (m):	1000

Site Details

1 Museum Street & West Central Street, Holborn, London