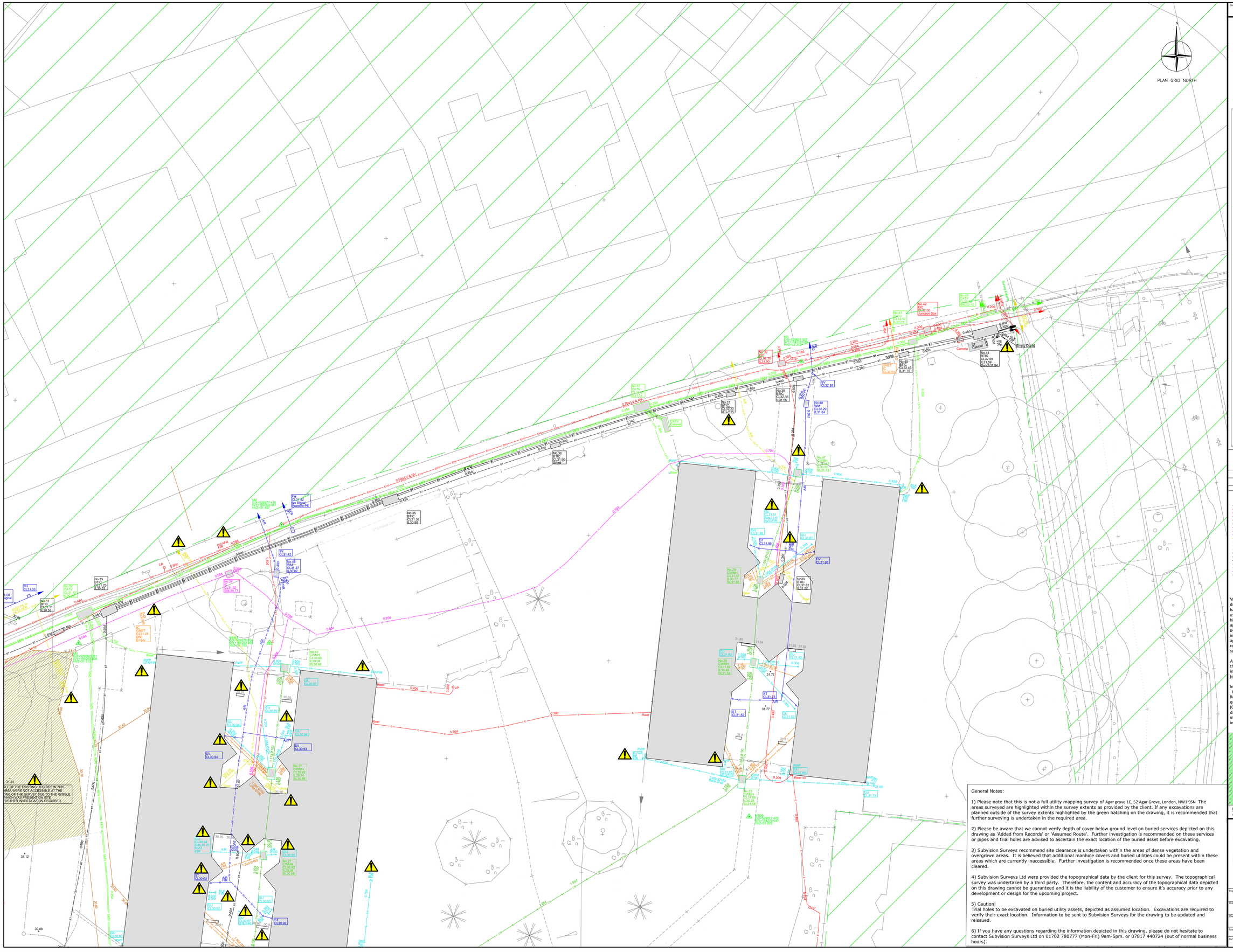

Drawing No. SS-HILL-002

Revision

SUBVISION SURVEYS LTD

Maypine House
14 Bull Lane
Rayleigh
Essex, SS6 8JG
Tel: 0845 5675677

SURVEY LEGEND

GENERAL

AFR	ADDED FROM RECORDS	LB	LETTER BOX
ARR	ASSUMED ROUTE	LH	LAMP HOLE
AV	AIR VALVE	LP	LAMP POST
BD	BACKDROP	MH	MANHOLE
BH	BOREHOLE	MK	MARKER POST
BL	BED LEVEL	MP	MILE POST
BLK	BLOCKED	MW	MONITORING WELL
BO	BOLLARD	ND	NO DEPTH
BS	BUS STOP	NVD	NO VISIBLE DUCT
BTIC	BT INSPECTION COVER	NVI	NO VISIBLE INLET
BW	BRICK WALL	NVO	NO VISIBLE OUTLET
CC	CONTROL CABINET	NVP	NO VISIBLE PIPE
CG	CATTLE GRID	OH	OVERHEAD
CH	CHANNEL LEVEL	OSBM	ORDNANCE SURVEY BENCH MARK
CL	COVER LEVEL		
Conc	CONCRETE	PE	PENSTOCK
Corr	CORRUGATED	PM	PARKING METER
CP	COPING LEVEL	PO	POST
CPN	CAP PIN	PZ	PIEZOMETER
CPS	CONCRETE PAVING SLABS	RB	RUBBISH BIN
CSE RQ	CONFINED SPACE ENTRY REQUIRED	RE	RODDING EYE
CW	COMBINED WATER	RL	RIDGE LEVEL
CWMH	COMBINED WATER MANHOLE	RS	ROAD SIGN
DP	DOWN PIPE	RTW	RETAINING WALL
EB	ELECTRICITY BOX	RWP	RAIN WATER PIPE
EL	EAVE LEVEL	SA	SAPLING
EOT	END OF TRACE	Soffit	SOFFIT LEVEL
EOL	END OF LANE	SC	STOP COCK
EP	ELECTRICITY POLE	SE	SERVICE (UNIDENTIFIED)
ER	EARTHING ROD	SL	SOFFIT LEVEL
FH	FIRE HYDRANT	SP	SIGN POST
FIR	FURTHER INVESTIGATION REQUIRED	STN	SURVEY STATION
FM	FLOW METER	SV	SLUICE VALVE
FP	FENCE POST	SW	SURFACE WATER
FWMH	FOUL WATER MANHOLE	SWMH	SURFACE WATER MANHOLE
GB	GAUGE BOARD	TBM	TEMPORY BENCH MARK
GG	GAS LINE	TCB	TELEPHONE CALL BOX
GL	GROUND LEVEL	TL	TRAFFIC LIGHT
GP	GATE POST	TP	TELEGRAPH POLE
GU	GULLY	TS	TREE STUMP
GV	GAS VALVE		
H	HIGH	UDCF	UNKNOWN DUCT/CABLE FORMATION
HOR	HEAD OF RUN	UTI	UNABLE TO LIFT
HW	HEADWALL	UTS	UNABLE TO SURVEY
		UTT	UNABLE TO TRACE
IC	INSPECTION COVER		
IL	INVERT LEVEL	VA	VALVE
IML	IMAGE LOST	VP	VENT PIPE
JB	JUNCTION BOX		
		WL	WATER LEVEL
KIG	KERB INLET GULLY	WM	WATER METER
		WO	WASH OUT
		WP	WOODEN POST
		WV	WATER VALVE

FENCE TYPES

BWF	BARBED WIRE FENCE	IWP	INTERWOVEN FENCE
CBF	CLOSE BOARDED FENCE	LLF	LARCH LAP FENCE
CLF	CHAINLINK FENCE	PRF	POST & RAIL FENCE
CPF	CHESTNUT PALING FENCE	PWF	POST & WIRE FENCE
CWF	CHICKEN WIRE FENCE	TR	TRELLIS
IRF	IRON RAILING FENCE		

PAS 128 LEGEND

QUALITY LEVELS	LOCATION ACCURACY HORIZONTAL	VERTICAL	SUPPORTING DATA
AFR(Bx) / A(Bx)	Undefined	Undefined	A Utility segment which is suspected to exist but has not been detected and is therefore shown as an assumed route (AFR), or taken from records (AFR).
(B3)	±500mm	Undefined (No reliable depth measurement possible).	Horizontal location only of the utility detected by one of the geophysical techniques used.
(B2)	±250mm or ±40ϑ of detected depth, whichever is greater.	±40ϑ of detected depth.	Horizontal and vertical location of the utility detected by one of the geophysical techniques used.
(B1)	±150mm or ±15ϑ of detected depth whichever is greater.	±15ϑ of detected depth.	Horizontal and vertical location of the utility detected by multiple geophysical techniques.

Banking — Top / Bottom

Caution! — Further Investigation is required to utility

Hedge

Wall

Gate

Building

Fence

LEGEND & ABBREVIATIONS

E — Electricity Unknown
SL — Street Light
LV — Low Voltage Cable
HV — High Voltage Cable
EHV — Extra High Voltage Cable
— Overhead Elec (LV/SL)
— Overhead HV Cable
— Overhead EHV Cable
— Earth Cable
GLP — Low Pressure Gas Pipe
GMP — Medium Pressure Gas Pipe
GIP — Intermediate Pressure Gas Pipe
GHP — High Pressure Gas Pipe
W — Water Pipe
BT — BT Cable
— Overhead BT Cable
COM — Communication Cable
CATV — Cable TV Cable
— Located by GPR
— Empty Duct
CCTV — CCTV Cable
FO — Fibre Optic Cables
TCSU — Traffic Sensor
TS — Traffic Signal Cable
— Unknown Service
SW — Surface Water Drainage
FW — Foul Water Drainage
CW — Combined Drainage
— Fuel Main
FS — Ferric Sulphate
— Heating Pipe
OL — Oil Pipe Line
— Overhead Pipe
— Bend Of Utility
— Assumed Route
— Chamber
— Survey extents
— Inaccessible area
— Utility Contours
— Utility Ends

SUBVISION SURVEYS LTD-Disclaimer note 2021

Whilst every effort has been taken in the preparation of this drawing, the original land marks/apparatus configuration may have been altered since the survey/drawing was produced. The user shall make further enquiries and investigations to satisfy himself as to the accuracy of this drawing and position of the apparatus. The exact positions of the apparatus should be verified by the use of suitable detection devices and safe digging practices in accordance with HSG47, further advice on the location of apparatus should be recommended by the owner. No representation is made by Subvision Surveys Ltd, its agents or servants as to the accuracy, completeness, and sufficiency or otherwise of this drawing and the position of the apparatus.
All apparatus shall be treated as live unless proved otherwise by the owner. It is the users responsibility to ensure that the information on the location of apparatus is provided to all persons (either direct labour or contractors) working in proximity to the apparatus.
In all cases please call the BT Dial before you dig service to mark their own plant before any site works commence 0800 917 3993.
Recorded depth information represents the centre of the utility in question unless the data is obtained via Ground Penetrating Radar (GPR) methods. If this is the case the depth represents the distance between the ground and the top of the utility. All measurements and levels are taken in metres and pipe diameter information is taken in millimetres. All drainage/sewer depth information is measured from the invert.

SITE LAYOUT

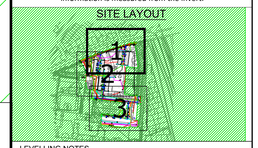

LEVELLING NOTES

All levels and Co-ordinate are based on OS grid fixed by GNSS

General Notes:

1) Please note that this is not a full utility mapping survey of Agar grove 1C, 52 Agar Grove, London, NW1 9SN The areas surveyed are highlighted within the survey extents as provided by the client. If any excavations are planned outside of the survey extents highlighted by the green hatching on the drawing, it is recommended that further surveying is undertaken in the required area.

2) Please be aware that we cannot verify depth of cover below ground level on buried services depicted on this drawing as 'Added from Records' or 'Assumed Route'. Further investigation is recommended on these services or pipes and trial holes are advised to ascertain the exact location of the buried asset before excavating.

3) Subvision Surveys recommend site clearance is undertaken within the areas of dense vegetation and overgrown areas. It is believed that additional manhole covers and buried utilities could be present within these areas which are currently inaccessible. Further investigation is recommended once these areas have been cleared.

4) Subvision Surveys Ltd were provided the topographical data by the client for this survey. The topographical survey was undertaken by a third party. Therefore, the content and accuracy of the topographical data depicted on this drawing cannot be guaranteed and it is the liability of the customer to ensure it's accuracy prior to any development or design for the upcoming project.

5) Caution!
Trial holes to be excavated on buried utility assets, depicted as assumed location. Excavations are required to verify their exact location. Information to be sent to Subvision Surveys for the drawing to be updated and reissued.

6) If you have any questions regarding the information depicted in this drawing, please do not hesitate to contact Subvision Surveys Ltd on 01702 780777 (Mon-Fri) 9am-5pm. or 07817 440724 (out of normal business hours).

Project title: 2D GPR Utility Mapping and 2D Topographical Survey

Drawing title: Agar grove 1C, 52 Agar Grove, London, NW1 9SN

Client: HILLS

Scales	Drawn by	Sheet size
1:100	SD	A0
Surveyed by	**Checked by**	**Approved by**	**Date**
JS/MM	KC	JH	JAN 2021

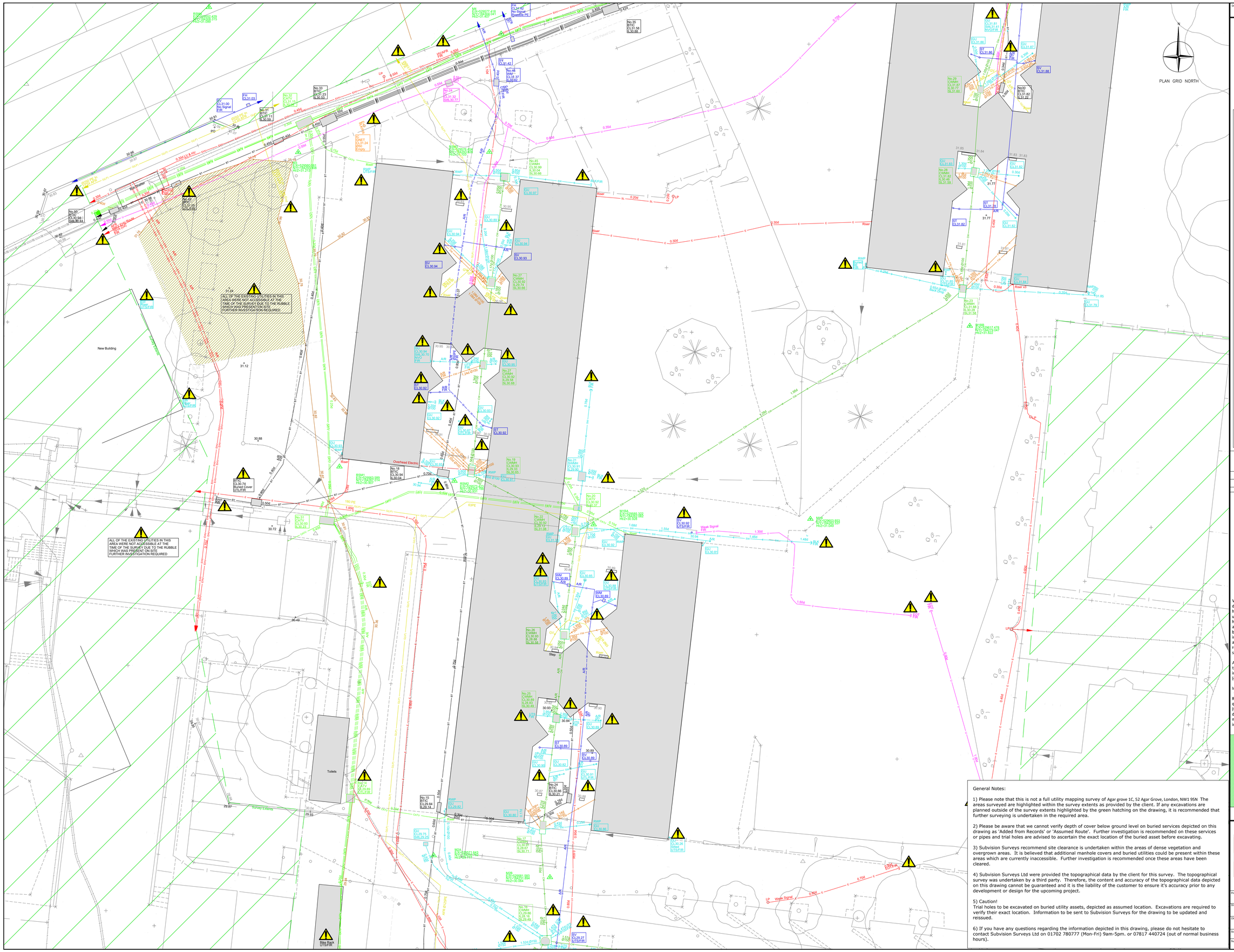

General Notes:

1) Please note that this is not a full utility mapping survey of Agar grove 1C, 52 Agar Grove, London, NW1 9SN The areas surveyed are highlighted within the survey extents as provided by the client. If any excavations are planned outside of the survey extents highlighted by the green hatching on the drawing, it is recommended that further surveying is undertaken in the required area.

2) Please be aware that we cannot verify depth of cover below ground level on buried services depicted on this drawing as 'Added from Records' or 'Assumed Route'. Further investigation is recommended on these services or pipes and trial holes are advised to ascertain the exact location of the buried asset before excavating.

3) Subvision Surveys recommend site clearance is undertaken within the areas of dense vegetation and overgrown areas. It is believed that additional manhole covers and buried utilities could be present within these areas which are currently inaccessible. Further investigation is recommended once these areas have been cleared.

4) Subvision Surveys Ltd were provided the topographical data by the client for this survey. The topographical survey was undertaken by a third party. Therefore, the content and accuracy of the topographical data depicted on this drawing cannot be guaranteed and it is the liability of the customer to ensure it's accuracy prior to any development or design for the upcoming project.

5) Caution!
Trial holes to be excavated on buried utility assets, depicted as assumed location. Excavations are required to verify their exact location. Information to be sent to Subvision Surveys for the drawing to be updated and reissued.

6) If you have any questions regarding the information depicted in this drawing, please do not hesitate to contact Subvision Surveys Ltd on 01702 780777 (Mon-Fri) 9am-5pm. or 07817 440724 (out of normal business hours).

Drawing No.	Revision
SS-HILL-002	

SUBVISION SURVEYS LTD

Maypine House
14 Bull Lane
Rayleigh
Essex, SS6 8JG
Tel: 0845 5675677

SURVEY LEGEND

GENERAL

AFR	ADDED FROM RECORDS	LB	LETTER BOX
ARI	ASSUMED ROUTE	LH	LAMP HOLE
AV	AIR VALVE	LP	LAMP POST
BD	BACKDROP	MH	MANHOLE
BH	BOREHOLE	MK	MARKER POST
BL	BED LEVEL	MP	MILE POST
BLK	BLOCKED	MW	MONITORING WELL
BO	BOLLARD	ND	NO DEPTH
BS	BUS STOP	NVD	NO VISIBLE DUCT
BTIC	BT INSPECTION COVER	NVI	NO VISIBLE INLET
BW	BRICK WALL	NVO	NO VISIBLE OUTLET
CC	CONTROL CABINET	NVP	NO VISIBLE PIPE
CG	CATTLE GRID	OH	OVERHEAD
CH	CHAINAGE LEVEL	OSBM	ORDNANCE SURVEY BENCH MARK
CL	COVER LEVEL		
Conc	CONCRETE	PE	PENSTOCK
Cor	CORRUGATED	PM	PARKING METER
CP	COPING LEVEL	PO	POST
CPN	CAT PROTECTOR	PZ	PIEZOMETER
CPS	CONCRETE PAVING SLABS		
CSE RQ	CONFINED SPACE ENTRY REQUIRED	RB	RUBBISH BIN
CW	COMBINED WATER	RE	RIDDING EYE
CWMH	COMBINED WATER MANHOLE	RL	RIDGE LEVEL
DP	DOWN PIPE	RS	ROAD SIGN
		RTW	RETAINING WALL
EB	ELECTRICITY BOX	RWP	RAIN WATER PIPE
EL	EAVE LEVEL		
EOT	END OF TRACE	SA	SAPLING
EOL	END OF LANE	Sdwy	SIDEWALK
EP	ELECTRICITY POLE	SC	STOP COCK
ER	EARTHING ROD	SE	SERVICE (UNIDENTIFIED)
		SL	SOFFIT LEVEL
FH	FIRE HYDRANT	SP	SIGN POST
FIR	FURTHER INVESTIGATION REQUIRED	STN	SURVEY STATION
FM	FLOW METER	SV	SLUICE VALVE
FP	FENCE POST	SW	SURFACE WATER
FWMH	FOUL WATER MANHOLE	SWMH	SURFACE WATER MANHOLE
GB	GAUGE BOARD	TBM	TEMPORY BENCH MARK
GG	GAS LINE	TCB	TELEPHONE CALL BOX
GL	GROUND LEVEL	TL	TRAFFIC LIGHT
GP	GATE POST	TL	TRAFFIC LIGHT
GU	GULLY	TP	TELEGRAPH POLE
GV	GAS VALVE	TS	TREE STUMP
H	HIGH	UDICF	UNKNOWN DUCT/CABLE FORMATION
HOR	HEAD OF RUN	UTL	UNABLE TO LIFT
HW	HEADWALL	UTS	UNABLE TO SURVEY
		UTT	UNABLE TO TRACE
IC	INSPECTION COVER		
IL	INVERT LEVEL	VA	VALVE
IML	IMAGE LOST	VP	VENT PIPE
JB	JUNCTION BOX		
		WL	WATER LEVEL
KIG	KERB INLET GULLY	WM	WATER METER
		WO	WASH OUT
		WP	WOODEN POST
		WV	WATER VALVE

FENCE TYPES

BWF	BARBED WIRE FENCE	IWP	INTERWOVEN FENCE
CBF	CLOSE BOARDED FENCE	LLF	LARCH LAP FENCE
CLF	CHAINLINK FENCE	PRF	POST & RAIL FENCE
CPF	CHESTNUT PALING FENCE	PWF	POST & WIRE FENCE
CWF	CHICKEN WIRE FENCE	TR	TRELLIS
IRF	IRON RAILING FENCE		

PAS 128 LEGEND

QUALITY LEVELS	LOCATION ACCURACY HORIZONTAL	VERTICAL	SUPPORTING DATA
——— AFR/SI(4) ——— ——— AI/SI(4) ———	Undefined	Undefined	A Utility segment which is suspected to exist but has not been detected and is therefore shown as an assumed route (AFR), or taken from records (AFR).
——— (B3) ———	±500mm	Undefined (No reliable depth measurement possible).	Horizontal location only of the utility detected by one of the geophysical techniques used.
——— (B2) ———	±250mm or ±40ϑ of detected depth, whichever is greater.	±40ϑ of detected depth.	Horizontal and vertical location of the utility detected by one of the geophysical techniques used.
——— (B1) ———	±150mm or ±15ϑ of detected depth whichever is greater.	±15ϑ of detected depth.	Horizontal and vertical location of the utility detected by multiple geophysical techniques.

Banking — Top / Bottom

Caution! — Further Investigation is required to utility.

Hedge

Wall

Gate

Building

Fence

LEGEND & ABBREVIATIONS

- E — Electricity Unknown
- SL — Street Light
- LV — Low Voltage Cable
- HV — High Voltage Cable
- EHV — Extra High Voltage Cable
- — Overhead Elec (LV/SL)
- XX — Overhead HV Cable
- XXX — Overhead EHV Cable
- EB — Earth Cable
- DLP — Low Pressure Gas Pipe
- DMP — Medium Pressure Gas Pipe
- DIP — Intermediate Pressure Gas Pipe
- DHP — High Pressure Gas Pipe
- W — Water Pipe
- BT — BT Duct
- — Overhead BT Cable
- COMM — Communication Cable
- CATV — Cable TV Cable
- GPR — Located by GPR
- ED — Empty Duct
- CCTV — CCTV Cable
- FO — Fibre Optic Cables
- TOU — Traffic Sensor
- TS — Traffic Signal Cable
- U — Unknown Service
- SW — Surface Water Drainage
- FW — Foul Water Drainage
- CW — Combined Drainage
- Fuel Main
- FS — Ferric Sulphate
- Heating Pipe
- Oil Pipe Line
- Abandoned Pipe
- Bend Of Utility
- Assumed Route
- Chamber
- Survey extents
- Inaccessible area
- Utility Continues
- Utility Ends

SUBVISION SURVEYS LTD-Disclaimer note 2021

Whilst every effort has been taken in the preparation of this drawing, the original land marks/apparatus configuration may have been altered since the survey/drawing was produced. The user shall make further enquiries and investigations to satisfy himself as to the accuracy of this drawing and position of the apparatus. The exact positions of the apparatus should be verified by the use of suitable detection devices and safe digging practices in accordance with HSG47, further advice on the location of apparatus should be recommended by the owner. No representation is made by Subvision Surveys Ltd, its agents or servants as to the accuracy, completeness, and sufficiency or otherwise of this drawing and the position of the apparatus.
All apparatus shall be treated as live unless proved otherwise by the owner. It is the users responsibility to ensure that the information on the location of apparatus is provided to all persons (either direct labour or contractors) working in proximity to the apparatus.
In all cases please call the BT Dial before you dig service to mark their own plant before any site works commence 0800 917 3993.
Recorded depth information represents the centre of the utility in question unless the data is obtained via Ground Penetrating Radar (GPR) methods. If this is the case the depth represents the distance between the ground and the top of the utility. All measurements and levels are taken in metres and pipe diameter information is taken in millimetres. All drainage/sewer depth information is measured from the invert.

SITE LAYOUT

LEVELLING NOTES

All levels and Co-ordinate are based on OS grid fixed by GNSS

Hill

Project title	2D GPR Utility Mapping and 2D Topographical Survey
Drawing title	Agar grove 1C, 52 Agar Grove, London, NW1 9SN
Client	HILLS

Scales	Drawn by	Sheet size
1:100	SD	A0

Surveyed by	Checked by	Approved by	Date
JS/MM	KC	JH	JAN 2021

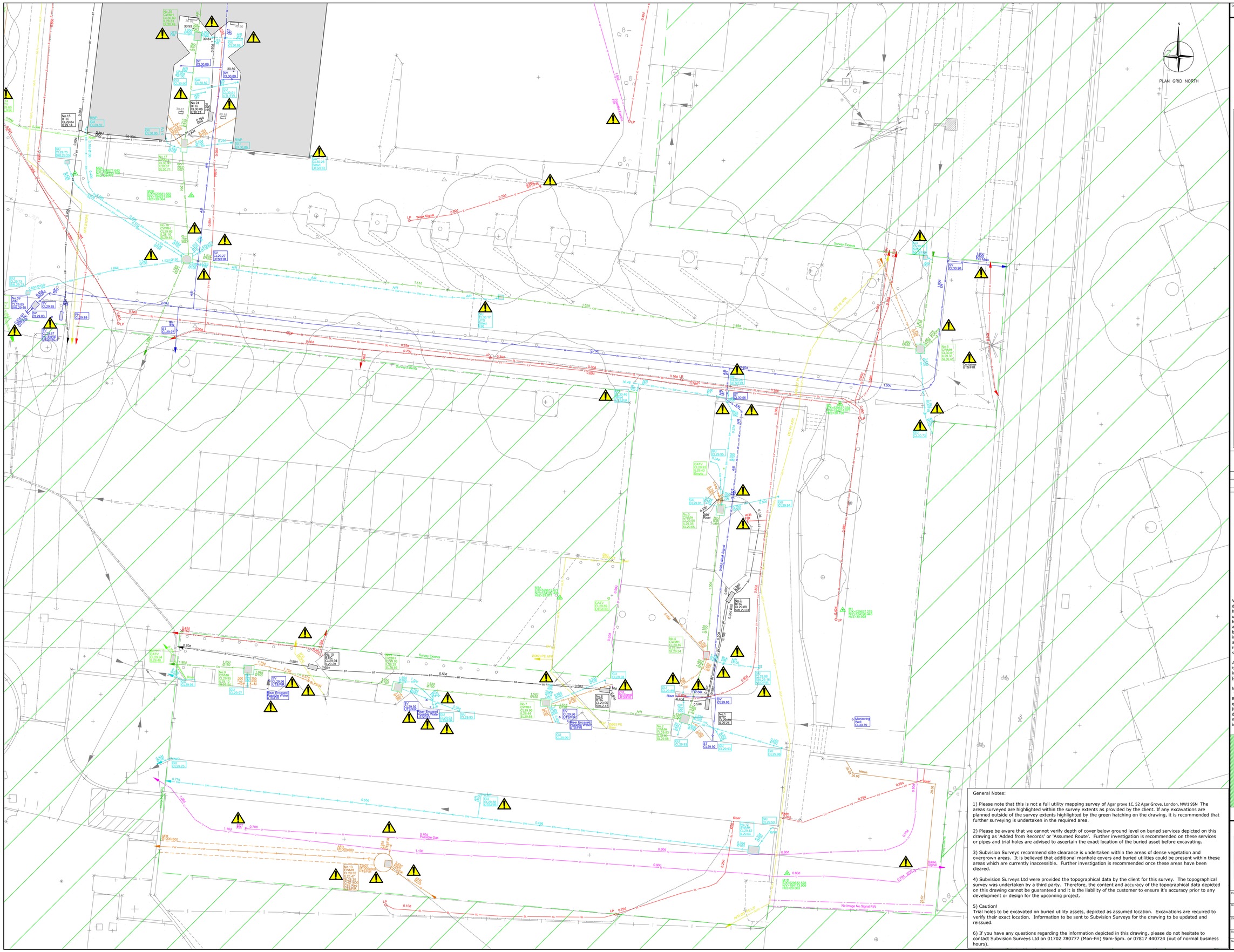

General Notes:

1) Please note that this is not a full utility mapping survey of Agar grove 1C, 52 Agar Grove, London, NW1 9SN The areas surveyed are highlighted within the survey extents as provided by the client. If any excavations are planned outside of the survey extents highlighted by the green hatching on the drawing, it is recommended that further surveying is undertaken in the required area.

2) Please be aware that we cannot verify depth of cover below ground level on buried services depicted on this drawing as 'Added from Records' or 'Assumed Route'. Further investigation is recommended on these services or pipes and trial holes are advised to ascertain the exact location of the buried asset before excavating.

3) Subvision Surveys recommend site clearance is undertaken within the areas of dense vegetation and overgrown areas. It is believed that additional manhole covers and buried utilities could be present within these areas which are currently inaccessible. Further investigation is recommended once these areas have been cleared.

4) Subvision Surveys Ltd were provided the topographical data by the client for this survey. The topographical survey was undertaken by a third party. Therefore, the content and accuracy of the topographical data depicted on this drawing cannot be guaranteed and it is the liability of the customer to ensure it's accuracy prior to any development or design for the upcoming project.

5) Caution!
Trial holes to be excavated on buried utility assets, depicted as assumed location. Excavations are required to verify their exact location. Information to be sent to Subvision Surveys for the drawing to be updated and reissued.

6) If you have any questions regarding the information depicted in this drawing, please do not hesitate to contact Subvision Surveys Ltd on 01702 780777 (Mon-Fri) 9am-5pm. or 07817 440724 (out of normal business hours).

Drawing No. SS-HILL-002

Revision

SUBVISION SURVEYS LTD

Magline House
14 Bull Lane
Rayleigh
Essex, SS6 8JG
Tel: 0845 5675677

SURVEY LEGEND

GENERAL

AFR	ADDED FROM RECORDS	LB	LETTER BOX
A/R	ASSUMED ROUTE	LH	LAMP HOLE
AV	AIR VALVE	LP	LAMP POST
BD	BACKDROP	MH	MANHOLE
BH	BOREHOLE	MK	MARKER POST
BL	BED LEVEL	MP	MILE POST
BLK	BLOCKED	MW	MONITORING WELL
BO	BOLLARD	ND	NO DEPTH
BS	BUS STOP	NVD	NO VISIBLE DUCT
BTIC	BT INSPECTION COVER	NVI	NO VISIBLE INLET
BW	BRICK WALL	NVO	NO VISIBLE OUTLET
CC	CONTROL CABINET	NVP	NO VISIBLE PIPE
CG	CATTLE GRID	OH	OVERHEAD
CH	CHANNEL LEVEL	OSBM	ORDNANCE SURVEY BENCH MARK
CL	COVER LEVEL		
Conc	CONCRETE	PE	PENSTOCK
Cor/	CORRUGATED	PM	PARKING METER
CP	COPING LEVEL	PO	POST
CPN	CAT PEN	PZ	PIEZOMETER
CPS	CONCRETE PAVING SLABS		
CSE RQ	CONFINED SPACE ENTRY REQUIRED	RB	RUBBISH BIN
CW	COMBINED WATER	RE	RIDDING EYE
CWMH	COMBINED WATER MANHOLE	RL	RIDGE LEVEL
DP	DOWN PIPE	RS	ROAD SIGN
		RTW	RETAINING WALL
EB	ELECTRICITY BOX	RWP	RAIN WATER PIPE
EL	EAVE LEVEL		
EOT	END OF TRACE	SA	SAPLING
EOL	END OF LANE	Schwy	SCHWAY
EP	ELECTRICITY POLE	SC	STOP COCK
ER	EARTHING ROD	SE	SERVICE (UNIDENTIFIED)
		SL	SOFFIT LEVEL
FH	FIRE HYDRANT	SP	SIGN POST
F/R	FURTHER INVESTIGATION REQUIRED	STN	SURVEY STATION
FM	FLOW METER	SV	SLUICE VALVE
FP	FOOT PATH	SW	SURFACE WATER
FWMH	FOUL WATER MANHOLE	SWMH	SURFACE WATER MANHOLE
GB	GAUGE BOARD	TBM	TEMPORY BENCH MARK
GG	GAS LINE	TCB	TELEPHONE CALL BOX
GL	GROUND LEVEL	TL	TRAFFIC LIGHT
GP	GATE POST	TP	TELEGRAPH POLE
GU	GULLY	TS	TREE STUMP
GV	GAS VALVE		
H	HIGH	UD/CF	UNKNOWN DUCT/CABLE FORMATION
HOR	HEAD OF RUN	UTI	UNABLE TO LIFT
HW	HEADWALL	UTS	UNABLE TO SURVEY
		UTT	UNABLE TO TRACE
IC	INSPECTION COVER		
IL	INVERT LEVEL	VA	VALVE
IML	IMAGE LOST	VP	VENT PIPE
JB	JUNCTION BOX		
		WL	WATER LEVEL
KIG	KERB INLET GULLY	WM	WATER METER
		WO	WASH OUT
		WP	WOODEN POST
		WV	WATER VALVE

FENCE TYPES

BWF	BARBED WIRE FENCE	IWP	INTERWOVEN FENCE
CBF	CLOSE BOARDED FENCE	LLF	LARCH LAP FENCE
CLF	CHAINLINK FENCE	PRF	POST & RAIL FENCE
CPF	CHESTNUT PALING FENCE	PWF	POST & WIRE FENCE
CWF	CHICKEN WIRE FENCE	TR	TRELLIS
IRF	IRON RAILING FENCE		

PAS 128 LEGEND

QUALITY LEVELS	LOCATION ACCURACY HORIZONTAL	LOCATION ACCURACY VERTICAL	SUPPORTING DATA
——AFR(B4)—— ——A/R(B4)——	Undefined	Undefined	A Utility segment which is suspected to exist but has not been detected and is therefore shown as an assumed route (A/R), or taken from records (AFR).
——(B3)——	±500mm	Undefined (No reliable depth measurement possible).	Horizontal location only of the utility detected by one of the geophysical techniques used.
——(B2)——	±250mm or ±40ϑ of detected depth, whichever is greater.	±40ϑ of detected depth.	Horizontal and vertical location of the utility detected by one of the geophysical techniques used.
——(B1)——	±150mm or ±15ϑ of detected depth whichever is greater.	±15ϑ of detected depth.	Horizontal and vertical location of the utility detected by multiple geophysical techniques.

Banking — Top / Bottom
Hedge
Gate
Fence
Caution!
Further Investigation is required to utility.
Wall
Building

LEGEND & ABBREVIATIONS

E — Electricity Unknown
SL — Street Light
LV — Low Voltage Cable
HV — High Voltage Cable
EHV — Extra High Voltage Cable
— Overhead Elec (LV/SL)
— Overhead HV Cable
— Overhead EHV Cable
— Earth Cable
GLP — Low Pressure Gas Pipe
GMP — Medium Pressure Gas Pipe
GIP — Intermediate Pressure Gas Pipe
GHP — High Pressure Gas Pipe
W — Water Pipe
BT — BT Cable
— Overhead BT Cable
COM — Communication Cable
CATV — Cable TV Cable
— Located by GPR
— Empty Duct
CCTV — CCTV Cable
FO — Fibre Optic Cables
TCSU — Traffic Sensor
TS — Traffic Signal Cable
U — Unknown Service
SW — Surface Water Drainage
FW — Foul Water Drainage
CW — Combined Drainage
— Fuel Main
FS — Ferric Sulphate
— Heating Pipe
OL — Oil Pipe Line
— Overhead Pipe
— Bend Of Utility
— Assumed Route
— Chamber
— Survey extents
— Inaccessible area
— Utility Continuers
— Utility Ends

SUBVISION SURVEYS LTD-Disclaimer note 2021

Whilst every effort has been taken in the preparation of this drawing, the original land marks/apparatus configuration may have been altered since the survey/drawing was produced. The user shall make further enquiries and investigations to satisfy himself as to the accuracy of this drawing and position of the apparatus. The exact positions of the apparatus should be verified by the use of suitable detection devices and safe digging practices in accordance with HSG47, further advice on the location of apparatus should be recommended by the owner. No representation is made by Subvision Surveys Ltd, its agents or servants as to the accuracy, completeness, and sufficiency or otherwise of this drawing and the position of the apparatus.
All apparatus shall be treated as live unless proved otherwise by the owner. It is the users responsibility to ensure that the information on the location of apparatus is provided to all persons (either direct labour or contractors) working in proximity to the apparatus.
In all cases please call the BT Dial before you dig service to mark their own plant before any site works commence 0800 917 3993.
Recorded depth information represents the centre of the utility in question unless the data is obtained via Ground Penetrating Radar (GPR) methods. If this is the case the depth represents the distance between the ground and the top of the utility. All measurements and levels are taken in metres and pipe diameter information is taken in millimetres. All drainage/sewer depth information is measured from the invert.

SITE LAYOUT

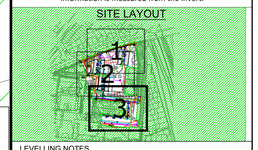

LEVELLING NOTES

All levels and Co-ordinate are based on OS grid fixed by GNSS

Hill

Project title: 2D GPR Utility Mapping and 2D Topographical Survey

Drawing title: Agar grove 1C, 52 Agar Grove, London, NW1 9SN

Client: HILLS

Scales	Drawn by	Sheet size
1:100	SD	A0
Surveyed by	**Checked by**	**Approved by**
JS/MM	KC	JH

Date: JAN 2021