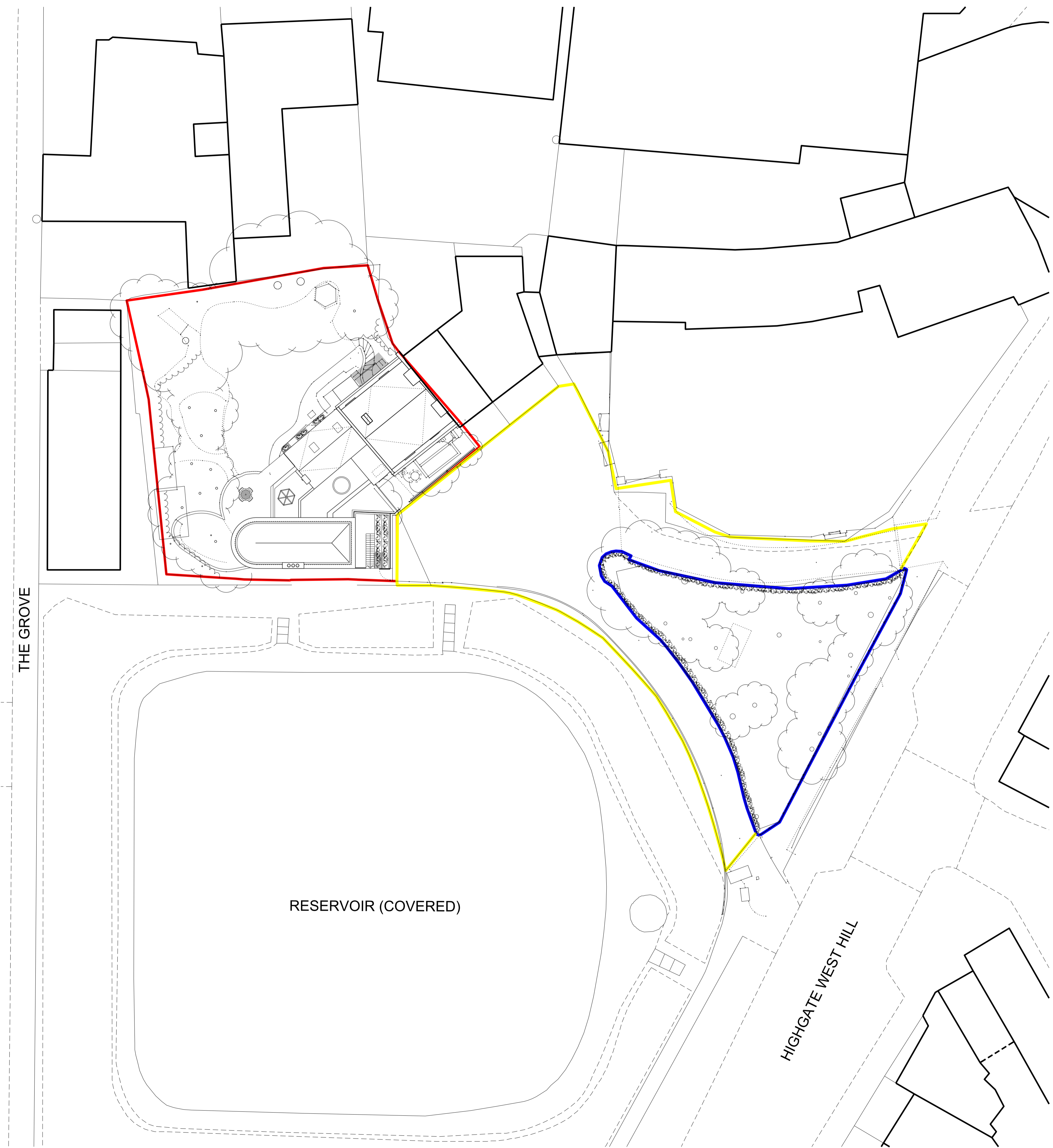


DO NOT SCALE OFF THIS DRAWING. DIMENSIONS, AREA AND LEVELS ARE ONLY APPROXIMATE AND SUBJECT TO SITE SURVEY. ALL DIMENSIONS TO BE CHECKED ON SITE. ANY DISCREPANCIES OR VARIATIONS TO BE REPORTED TO THE ARCHITECT BEFORE WORK COMMENCES.

THIS DRAWING TO BE READ IN CONJUNCTION WITH THE SPECIFICATION WHERE PROVIDED, AND ALL RELEVANT CONSULTANTS DRAWINGS AND FOR SPECIALISTS DRAWINGS (DOCUMENTS AND ANY DISCREPANCIES OR VARIATIONS ARE TO BE REPORTED TO THE ARCHITECT BEFORE THE AFFECTED WORK COMMENCES.

THIS DRAWING IS PROTECTED BY COPYRIGHT AND MUST NOT BE COPIED OR REPRODUCED WITHOUT THE WRITTEN CONSENT OF CHRIS DYSON ARCHITECTS LLP. NORTH POINTS SHOWN ARE INDICATIVE. ©

- SITE BOUNDARY
- LAND IN THE APPLICANT'S CONTROL
- LAND JOINTLY CONTROLLED BY THE APPLICANT
- LOCATION OF PROPOSED WORKS

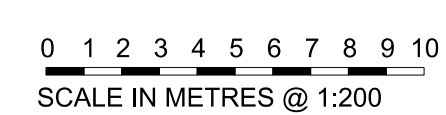


THE GROVE

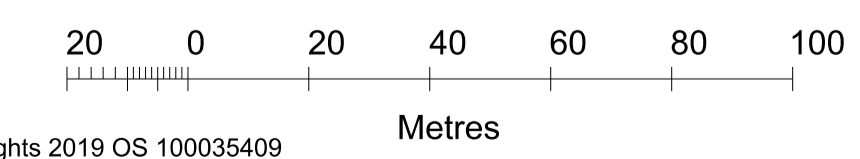
RESERVOIR (COVERED)

HIGHGATE WEST HILL

1 1:200
SITE PLAN - AS EXISTING



© Crown copyright and database rights 2019 OS 100035409



2 1:1250
SITE LOCATION PLAN - AS EXISTING

| REV | DATE | NOTES | INT. |
|-----|----------|--------------------|------|
| 06 | 06.06.21 | PLANNING ISSUE | DR |
| 05 | 21.05.19 | PLANNING ISSUE | DR |
| 04 | 31.07.19 | PLANNING ISSUE | VB |
| 03 | 04.07.19 | REVISED PRE-APP HE | VB |
| 02 | 30.05.19 | PRE-APP RESPONSE | DR |
| 01 | 16.05.19 | PRE-APP RESPONSE | JR |
| 00 | 11.01.19 | PRE-APP ISSUE | JR |

PROJECT
45 HIGHGATE WEST HILL

DRAWING TITLE
SITE PLAN AND LOCATION PLAN

| DATE | DRAWN | CHECK | SCALE @ A3 |
|----------|-------|-------|-----------------|
| DEC 2018 | JR | MW | SCALE @ A1 1:50 |

| PROJECT NUMBER | DRAWING NUMBER | REVISION LETTER |
|----------------|----------------|-----------------|
| 0417 | A | 1010 06 |

N

CHRIS DYSON ARCHITECTS

1 FASHION STREET
SPITALFIELDS
LONDON E1 6LY

T: 020 7247 1816
F: 020 7377 6082
W: www.chrisdyson.co.uk