

# **APPENDIX II**

## **BGS Borehole Information**

2824.8549

256

# GROUND EXPLORATIONS LIMITED

## BOREHOLE SECTION SHEET

British Geological Survey

British Geological Survey

Date July, 1951CONTRACT NAME **LAMBLE ST. HOUSING SITE.**ORDER No. **6831**Bored for: **The Borough of St. Pancras.**Address: **Custom Road, London, N.W.1.**Address of Site: **Lamble Street.**District or Town: **St. Pancras.**County: **London.**Standing Water Level: **10** Below SurfaceDia. of Borehole: **6** Inches.Water Struck (1): **14** Ft. B.S. (2): **14** Ft. B.S. (3): **14** Ft. B.S.Boring Commenced: **22. 6. 51.** Boring Completed: **25. 6. 51.**

Special Remarks:

**Height of borehole above manhole in road near Factory Gate - 13.36 ft.**

Jar Samples: **1' 0"-3585; 2' 6"-3586; 10' 0"-3588; 14' 0"-3589; 15' 0"-3590;**  
**24' 0"-3592; 30' 0"-3593; 35' 0"-3594; water-3595;**

Core Samples: **7' 0"-8' 6"-3587; 17' 0"-18' 6"-3591;**

DESCRIPTION OF STRATA		Thickness		Depth Below Surface	
		Feet	Inches	Feet	Inches
Clients are requested to examine the samples of the Strata submitted, as the descriptions employed below are general terms and responsibility is not accepted for their application to commercial purposes.					
(A) No. 1 Test. Boring.					
Best Ground (Soil and Stones)		1	6	1	6
" " (Brown Clay)		8	0	9	6
MORD " " (Soil Clay and Brick)		4	0	13	6
LC (w) { Soft Brown Clay		0	9	14	3
" { Brown Mottled Clay		2	3	16	6
LC { Firm Brown Clay (light blue fissures)		19	6	36	0
TOTAL FROM SURFACE ...		36	0	36	0

This form is to be returned to Head Office immediately the borehole is finished.

Foreman's Signature: July, 1951.

British Geological Survey

British Geological Survey

British Geological Survey

# TERRESEARCH LIMITED

TQ 28 NE

235

BOREHOLE NO. 1

2811 8541

Contract Name **Gospel Oak**

Report No. **S. 327/11**

CR 8/98

Client **Bylander, Waddell & Partners**

Site Address

**Lamble Street,**

Address **169, Wembley Park Drive**

**Gospel Oak**

**Wembley,**

**Middlesex.**

Standing Water Level **-**

Diameter **6"**

Water Struck **None**

Method of Boring **Shell/Auger**

Ground Level **142.0**

Start **27.6.61** Finish **27.6.61**

Remarks:

(+ 45.3m)

Description of Strata	Thickness	Depth	Disturbed Samples	U Cores and 'N' P. Test
Made Ground (bricks and ashes)	1'6"	1'6"	J13872 2'6"	
Brown mottled clay with stones	3'0"	4'6"		U13873 5'0"
			J13874 8'0"	U13875 10'0"
			J13876 12'0"	U13877 15'0"
Brown mottled clay	12'6"	17'0"	J13878 17'6"	U13879 20'0"
LC (W)			J13880 22'0"	U13881 24'0"
Brown clay	7'6"	24'6"	J13882 27'0"	U13883 28'0"
LC				
Blue clay	5'0"	29'6"		
TOTALS	29'6"	29'6"		

NOTES: 1. Descriptions are given in accordance with the B.S. Civil Engineering Code of Practice C.P. 2001 "Site Investigations"

2. J indicates Jar Samples.

B " Bulk Samples.

W " Water Samples.

U " Undisturbed Core Samples. These are nominal 4 in. diam. and 18 in. long. Depths shown are top of sample.

N " Number of blows per ft. penetration with Standard Penetration Tests.

# TERRESEARCH LIMITED

TW 28NE 236

2813 8940

BOREHOLE NO. **2**

Contract Name **Cespal Oak**

Report No. **S. 327/11**

CR 5/98

Client **Dylanar, Waddell & Partners**

Site Address **Lamble Street, British Geological Survey**

Address **189, Wembley Park Drive,**

**Cespal Oak**

**Wembley,**

**Middlesex.**

Standing Water Level

Diameter

**6"**

Water Struck

**None**

Method of Boring

**Shell/Auger**

Ground Level

**112.9**

Start

**28.6.61**

Finish

**29.6.61**

Remarks:

Description of Strata	Thickness	Depth	Disturbed Samples	'U' Cores and 'N' P. Test
<b>Concrete</b>	<b>0'4"</b>	<b>0'4"</b>		
<b>Made ground (bricks and ashes)</b>	<b>3'5"</b>	<b>3'9"</b>	<b>J13884 4'0"</b>	<b>U13885 5'0"</b>
<b>Brown mottled clay with stones</b>	<b>3'9"</b>	<b>7'6"</b>	<b>J13886 7'6"</b>	<b>U13887 10'0"</b>
<b>L.C.W.</b>			<b>J13888 12'6"</b>	<b>U13889 15'0"</b>
			<b>J13890 17'6"</b>	
<b>Brown mottled clay</b>	<b>10'6"</b>	<b>18'0"</b>	<b>J13891 20'0"</b>	
			<b>J13892 22'6"</b>	
<b>Brown clay</b>	<b>7'6"</b>	<b>25'0"</b>		<b>U13893 25'0"</b>
<b>L.C.</b>			<b>J13894 27'6"</b>	
				<b>U13895 28'0"</b>
<b>Blue clay</b>	<b>4'6"</b>	<b>30'0"</b>		
<b>TOTALS</b>	<b>30'0"</b>	<b>30'0"</b>		

NOTES: 1. Descriptions are given in accordance with the B.S. Civil Engineering Code of Practice C.P.2001 "Site Investigations"

2. J indicates Jar Samples.

B " Bulk Samples.

W " Water Samples.



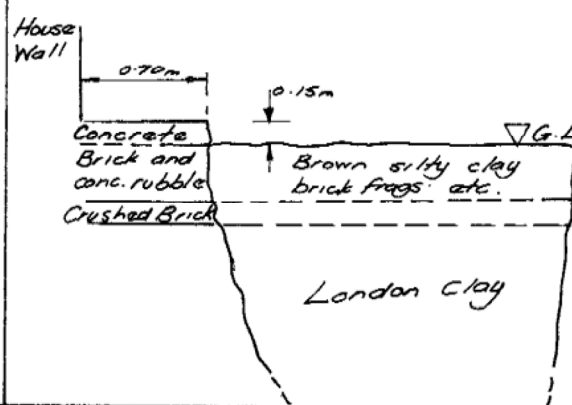
U " Undisturbed Core Samples. These are nominal 4 in. diam. and 18 in. long. Depths shown are top of sample.

N " Number of blows per ft. penetration with Standard Penetration Tests.

<b>Contract Name</b> GOSPEL OAK NURSERY SCHOOL CAMDEN					<b>Trial Pit No.</b> C <b>Sheet</b> 1 of 1		
<b>Method of Excavation</b> Hand Dug					<b>Ground Level</b> 44.50 m O.D. <b>Start</b> 21.3.84. <b>Finish</b> 22.3.84. 2813 8561		
Water Levels	In-situ Tests	Samples	Depth (m)	Reduced Level (m.O.D.)	Thickness (m)	Description of Strata	Legend
		J	0.70	43.80	0.70	Made Ground (Brown silty sandy clay with bricks, concrete fragments and gravel)	
		J	0.80	43.70	0.10	Made Ground (Crushed bricks)	
		JJ			1.20	Firm to stiff brown fissured silty CLAY (London Clay)	
22/3 ▽		W	2.00	42.50			
						BOTTOM OF TRIAL PIT	
<b>Notes</b> Pit stable to full depth							
<b>Terresearch Limited</b>			<b>Report No.</b> S.34/716			<b>Appendix 1 Sheet</b> 3	

<b>Contract Name</b>		GOSPEL OAK NURSERY SCHOOL CAMDEN		<b>Trial Pit No. D</b>		<b>Sheet 1 of 1</b>	
<b>Method of Excavation</b>		Hand Dug		<b>Ground Level</b>		44.28 m O.D.	
				<b>Start</b>		22.3.84.	
				<b>Finish</b>		22.3.84. 2815 8562	

Water Levels	In-situ Tests	Sam- ples	Depth (m)	Reduced Level (m.O.D.)	Thickness (m)	Description of Strata	Legend
		J	0.40	43.88	0.40	Made Ground (Brown silty sandy clay with bricks, concrete fragments and gravel)	
			0.65	43.63	0.25	Made Ground (Crushed bricks)	
		JJ	1.90		1.25	Firm to stiff brown fissured silty CLAY (London Clay)	
						BOTTOM OF TRIAL PIT	
						SKETCH SECTION OF PIT  	

<b>Notes</b>	Pit dry and stable to full depth
--------------	----------------------------------

<b>Terresearch Limited</b>	<b>Report No.</b> S.34/716	<b>Appendix 1 Sheet 4</b>
----------------------------	----------------------------	---------------------------

# **APPENDIX III**

## **Landmark Information Group Envirocheck Report**



# Envirocheck<sup>®</sup> Report:

## Datasheet

### Order Details:

**Order Number:**

278564264\_1\_1

**Customer Reference:**

21-422 PB

**National Grid Reference:**

528210, 185500

**Slice:**

A

**Site Area (Ha):**

0.02

**Search Buffer (m):**

1000

### Site Details:

80, Lamble Street

LONDON

NW5 4AB

### Client Details:

Mr D McGrath

Arc Environmental Ltd

Unit 1

Elliot Court

St John's Road

Meadowfield

Durham

DH7 8PN



Report Section	Page Number
Summary	-
Agency & Hydrological	1
Waste	18
Hazardous Substances	-
Geological	20
Industrial Land Use	25
Sensitive Land Use	63
Data Currency	64
Data Suppliers	71
Useful Contacts	72

## Introduction

The Environment Act 1995 has made site sensitivity a key issue, as the legislation pays as much attention to the pathways by which contamination could spread, and to the vulnerable targets of contamination, as it does the potential sources of contamination. For this reason, Landmark's Site Sensitivity maps and Datasheet(s) place great emphasis on statutory data provided by the Environment Agency/Natural Resources Wales and the Scottish Environment Protection Agency; it also incorporates data from Natural England (and the Scottish and Welsh equivalents) and Local Authorities; and highlights hydrogeological features required by environmental and geotechnical consultants. It does not include any information concerning past uses of land. The datasheet is produced by querying the Landmark database to a distance defined by the client from a site boundary provided by the client. In this datasheet the National Grid References (NGRs) are rounded to the nearest 10m in accordance with Landmark's agreements with a number of Data Suppliers.

## Copyright Notice

© Landmark Information Group Limited 2021. The Copyright on the information and data and its format as contained in this Envirocheck® Report ("Report") is the property of Landmark Information Group Limited ("Landmark") and several other Data Providers, including (but not limited to) Ordnance Survey, British Geological Survey, the Environment Agency/Natural Resources Wales and Natural England, and must not be reproduced in whole or in part by photocopying or any other method. The Report is supplied under Landmark's Terms and Conditions accepted by the Customer. A copy of Landmark's Terms and Conditions can be found with the Index Map for this report. Additional copies of the Report may be obtained from Landmark, subject to Landmark's charges in force from time to time. The Copyright, design rights and any other intellectual rights shall remain the exclusive property of Landmark and /or other Data providers, whose Copyright material has been included in this Report. © Environment Agency & United Kingdom Research and Innovation 2021. © Natural Resources Wales & United Kingdom Research and Innovation 2021.

## Natural England Copyright Notice

Site of Special Scientific Interest, National Nature Reserve, Ramsar, Special Protection Area, Special Conservation Area, Marine Nature Reserve data (derived from Ordnance Survey 1:10000 raster) is provided by, and used with the permission of, Natural England who retain the copyright and Intellectual Property Rights for the data.

## Scottish Natural Heritage Copyright

Contains SNH information licensed under the Open Government Licence v3.0.

## Ove Arup Copyright Notice

The Mining Instability data was obtained on licence from Ove Arup & Partners Limited (for further information, contact mining.review@arup.com). No reproduction or further use of such Data is to be made without the prior written consent of Ove Arup & Partners Limited. The supplied Mining Instability data is derived from publicly available records and other third party sources and neither Ove Arup & Partners nor Landmark warrant the accuracy or completeness of such information or data.

## Stantec Copyright Notice

The cavity data presented has been extracted from the PBA (now Stantec UK Ltd) enhanced version of the original DEFRA national cavity databases. Stantec UK Ltd retain the copyright & intellectual property rights in the data. Whilst all reasonable efforts are made to check that the information contained in the cavity databases is accurate we do not warrant that the data is complete or error free. The information is based upon our own researches and those collated from a number of external sources and is continually being augmented and updated by Stantec UK Ltd. In no event shall Stantec UK Ltd or Landmark be liable for any loss or damage including, without limitation, indirect or consequential loss or damage arising from the use of this data.

## Radon Potential dataset Copyright Notice

Information supplied from a joint dataset compiled by The British Geological Survey and Public Health England.

## Natural Resources Wales Copyright Notice

Contains Natural Resources Wales information © Natural Resources Wales and Database Right. All rights Reserved. Contains Ordnance Survey Data. Ordnance Survey Licence number 100019741. Crown Copyright and Database Right. Contains Natural Resources Wales information © Natural Resources Wales and Database Right. All rights Reserved. Some features of this information are based on digital spatial data licensed from the Centre for Ecology & Hydrology © NERC (CEH). Defra, Met Office and DARD Rivers Agency © Crown copyright. © Cranfield University. © James Hutton Institute. Contains OS data © Crown copyright and database right 2021. Land & Property Services © Crown copyright and database right.

## Report Version v53.0

Data Type	Page Number	On Site	0 to 250m	251 to 500m	501 to 1000m (*up to 2000m)
<b>Agency &amp; Hydrological</b>					
BGS Groundwater Flooding Susceptibility					n/a
Contaminated Land Register Entries and Notices	pg 1				6
Discharge Consents					
Prosecutions Relating to Controlled Waters			n/a	n/a	n/a
Enforcement and Prohibition Notices					
Integrated Pollution Controls					
Integrated Pollution Prevention And Control					
Local Authority Integrated Pollution Prevention And Control					
Local Authority Pollution Prevention and Controls	pg 1			5	21
Local Authority Pollution Prevention and Control Enforcements	pg 5				1
Nearest Surface Water Feature	pg 5			Yes	
Pollution Incidents to Controlled Waters					
Prosecutions Relating to Authorised Processes					
Registered Radioactive Substances	pg 5				40
River Quality					
River Quality Biology Sampling Points					
River Quality Chemistry Sampling Points					
Substantiated Pollution Incident Register					
Water Abstractions	pg 12				6 (*11)
Water Industry Act Referrals					
Groundwater Vulnerability Map	pg 16	Yes	n/a	n/a	n/a
Groundwater Vulnerability - Soluble Rock Risk			n/a	n/a	n/a
Groundwater Vulnerability - Local Information			n/a	n/a	n/a
Bedrock Aquifer Designations	pg 16	Yes	n/a	n/a	n/a
Superficial Aquifer Designations			n/a	n/a	n/a
Source Protection Zones					
Extreme Flooding from Rivers or Sea without Defences				n/a	n/a
Flooding from Rivers or Sea without Defences				n/a	n/a
Areas Benefiting from Flood Defences				n/a	n/a
Flood Water Storage Areas				n/a	n/a
Flood Defences				n/a	n/a
OS Water Network Lines	pg 17				7

Data Type	Page Number	On Site	0 to 250m	251 to 500m	501 to 1000m (*up to 2000m)
<b>Waste</b>					
BGS Recorded Landfill Sites					
Historical Landfill Sites					
Integrated Pollution Control Registered Waste Sites					
Licensed Waste Management Facilities (Landfill Boundaries)					
Licensed Waste Management Facilities (Locations)	pg 18				1
Local Authority Landfill Coverage		1	n/a	n/a	n/a
Local Authority Recorded Landfill Sites					
Potentially Infilled Land (Non-Water)	pg 18		1		3
Potentially Infilled Land (Water)	pg 18		1		3
Registered Landfill Sites					
Registered Waste Transfer Sites	pg 19		1		
Registered Waste Treatment or Disposal Sites	pg 19				1
<b>Hazardous Substances</b>					
Control of Major Accident Hazards Sites (COMAH)					
Explosive Sites					
Notification of Installations Handling Hazardous Substances (NIHHS)					
Planning Hazardous Substance Consents					
Planning Hazardous Substance Enforcements					

Data Type	Page Number	On Site	0 to 250m	251 to 500m	501 to 1000m (*up to 2000m)
<b>Geological</b>					
BGS 1:625,000 Solid Geology	pg 20	Yes	n/a	n/a	n/a
BGS Estimated Soil Chemistry					
BGS Recorded Mineral Sites					
BGS Urban Soil Chemistry	pg 20		Yes	Yes	Yes
BGS Urban Soil Chemistry Averages	pg 23	Yes			
CBSCB Compensation District			n/a	n/a	n/a
Coal Mining Affected Areas			n/a	n/a	n/a
Mining Instability			n/a	n/a	n/a
Man-Made Mining Cavities					
Natural Cavities					
Non Coal Mining Areas of Great Britain				n/a	n/a
Potential for Collapsible Ground Stability Hazards	pg 23	Yes		n/a	n/a
Potential for Compressible Ground Stability Hazards				n/a	n/a
Potential for Ground Dissolution Stability Hazards				n/a	n/a
Potential for Landslide Ground Stability Hazards	pg 23	Yes	Yes	n/a	n/a
Potential for Running Sand Ground Stability Hazards	pg 23	Yes		n/a	n/a
Potential for Shrinking or Swelling Clay Ground Stability Hazards	pg 23	Yes		n/a	n/a
Radon Potential - Radon Affected Areas			n/a	n/a	n/a
Radon Potential - Radon Protection Measures			n/a	n/a	n/a
<b>Industrial Land Use</b>					
Contemporary Trade Directory Entries	pg 25		7	36	197
Fuel Station Entries	pg 45			1	1
Points of Interest - Commercial Services	pg 45		2	18	31
Points of Interest - Education and Health	pg 49				5
Points of Interest - Manufacturing and Production	pg 49			6	47
Points of Interest - Public Infrastructure	pg 54		2	1	15
Points of Interest - Recreational and Environmental	pg 55		10	15	30
Gas Pipelines					
Underground Electrical Cables	pg 60				18

Data Type	Page Number	On Site	0 to 250m	251 to 500m	501 to 1000m (*up to 2000m)
<b>Sensitive Land Use</b>					
Ancient Woodland					
Areas of Adopted Green Belt					
Areas of Unadopted Green Belt					
Areas of Outstanding Natural Beauty					
Environmentally Sensitive Areas					
Forest Parks					
Local Nature Reserves	pg 63				1
Marine Nature Reserves					
National Nature Reserves					
National Parks					
Nitrate Sensitive Areas					
Nitrate Vulnerable Zones					
Ramsar Sites					
Sites of Special Scientific Interest					
Special Areas of Conservation					
Special Protection Areas					
World Heritage Sites					

Map ID	Details	Quadrant Reference (Compass Direction)	Estimated Distance From Site	Contact	NGR
1	<b>Contaminated Land Register Entries and Notices</b> Location: Even Numbers 2-10 Ascham Street, Odd Numbers 15-31 Falkland Road And Even Numbers 34-48 Leverton Street, London, Nw5 Notice Type: Environmental Protection Act (1990) Section 78A(2) And 78(B) Determination That Land Is Contaminated Reference: Not Supplied Dated: 12th September 2005 Positional Accuracy: Positioned by the supplier Boundary Quality: Good	A14SE (E)	881	2	529085 185362
2	<b>Contaminated Land Register Entries and Notices</b> Location: 29 Falkland Road, London, Nw5 2pu Notice Type: Environmental Protection Act (1990) Section 78A(2) And 78(B) Determination That Land Is Contaminated Reference: Not Supplied Dated: 31st July 2005 Positional Accuracy: Positioned by the supplier Boundary Quality: Good	A14SE (E)	926	2	529131 185360
3	<b>Contaminated Land Register Entries and Notices</b> Location: 31 Falkland Road, London, Nw5 2pu Notice Type: Environmental Protection Act (1990) Section 78A(2) And 78(B) Determination That Land Is Contaminated Reference: Not Supplied Dated: 31st July 2005 Positional Accuracy: Positioned by the supplier Boundary Quality: Good	A14SE (E)	931	2	529136 185359
4	<b>Contaminated Land Register Entries and Notices</b> Location: 33 Falkland Road, London, Nw5 2pu Notice Type: Environmental Protection Act (1990) Section 78A(2) And 78(B) Determination That Land Is Contaminated Reference: Not Supplied Dated: 12th September 2005 Positional Accuracy: Positioned by the supplier Boundary Quality: Good	A14SE (E)	938	2	529142 185358
5	<b>Contaminated Land Register Entries and Notices</b> Location: Even Numbers 14-20 Ascham Street, Odd Numbers 15-33 Lady Margaret Road, And Odd Numbers 37-41 Falkland Road, London, Nw5 Notice Type: Environmental Protection Act (1990) Section 78A(2) And 78(B) Determination That Land Is Contaminated Reference: Not Supplied Dated: 12th September 2005 Positional Accuracy: Positioned by the supplier Boundary Quality: Good	A14SE (E)	942	2	529151 185389
6	<b>Contaminated Land Register Entries and Notices</b> Location: 35 Falkland Road, London, Nw5 2pu Notice Type: Update on Remediation Statement - Remediation Work Completed Reference: Not Supplied Dated: 31st July 2005 Positional Accuracy: Positioned by the supplier Boundary Quality: Good	A14SE (E)	944	2	529149 185357
7	<b>Local Authority Pollution Prevention and Controls</b> Name: M & A Coachworks Location: 135 Highgate Road, CAMDEN, NW5 1LE Authority: London Borough of Camden, Pollution Projects Team Permit Reference: PPC5 Dated: 6th September 1993 Process Type: Local Authority Pollution Prevention and Control Description: PG6/34 Respraying of road vehicles Status: <b>Permitted</b> Positional Accuracy: Manually positioned to the address or location	A14NW (NE)	428	2	528600 185695
8	<b>Local Authority Pollution Prevention and Controls</b> Name: Visage Location: 171 Malden Road, London, Nw5 4ht Authority: London Borough of Camden, Pollution Projects Team Permit Reference: PPC/DC50 Dated: 1st February 2008 Process Type: Local Authority Pollution Prevention and Control Description: PG6/46 Dry cleaning Status: <b>Permitted</b> Positional Accuracy: Manually positioned to the address or location	A8NW (SW)	430	2	527961 185143

Map ID	Details	Quadrant Reference (Compass Direction)	Estimated Distance From Site	Contact	NGR
9	<b>Local Authority Pollution Prevention and Controls</b> Name: J Murphy & Sons Ltd Location: 81 Highgate Road, London, Nw5 1ts Authority: London Borough of Camden, Pollution Projects Team Permit Reference: PPC10 Dated: 1st March 2007 Process Type: Local Authority Pollution Prevention and Control Description: PG6/34 Respraying of road vehicles <b>Status: Permitted</b> Positional Accuracy: Located by supplier to within 10m	A14NW (E)	438	2	528642 185605
10	<b>Local Authority Pollution Prevention and Controls</b> Name: Perfect Dry Cleaners Location: 151 Highgate Road, London, Nw5 1lj Authority: London Borough of Camden, Pollution Projects Team Permit Reference: PPC/DC31 Dated: 24th January 2007 Process Type: Local Authority Pollution Prevention and Control Description: PG6/46 Dry cleaning <b>Status: Permitted</b> Positional Accuracy: Located by supplier to within 10m	A14NW (NE)	466	2	528588 185787
11	<b>Local Authority Pollution Prevention and Controls</b> Name: Moderna Dry Cleaners Location: 70 Queens Crescent, London, Nw5 4ee Authority: London Borough of Camden, Pollution Projects Team Permit Reference: PPC/DC16 Dated: 12th January 2007 Process Type: Local Authority Pollution Prevention and Control Description: PG6/46 Dry cleaning <b>Status: Permitted</b> Positional Accuracy: Located by supplier to within 10m	A8NE (S)	493	2	528216 185005
12	<b>Local Authority Pollution Prevention and Controls</b> Name: Asf Garage Ltd Location: 138 Highgate Road, London, NW5 1PB Authority: London Borough of Camden, Pollution Projects Team Permit Reference: PPC22 Dated: 1st April 1999 Process Type: Local Authority Pollution Prevention and Control Description: PG1/14 Petrol filling station <b>Status: Permitted</b> Positional Accuracy: Automatically positioned to the address	A14NW (NE)	516	2	528633 185810
13	<b>Local Authority Pollution Prevention and Controls</b> Name: Hexagon Of Highgate Ltd Location: 1 Browns Lane, Regis Road, LONDON, NW5 3EX Authority: London Borough of Camden, Pollution Projects Team Permit Reference: PPC4 Dated: 30th April 1993 Process Type: Local Authority Pollution Prevention and Control Description: PG6/34 Respraying of road vehicles <b>Status: Permitted</b> Positional Accuracy: Automatically positioned to the address	A9NW (SE)	597	2	528626 185072
14	<b>Local Authority Pollution Prevention and Controls</b> Name: Eventech Ltd Location: 3 - 6 Spring Place, LONDON, NW5 3BA Authority: London Borough of Camden, Pollution Projects Team Permit Reference: PPC2 Dated: 30th April 1993 Process Type: Local Authority Pollution Prevention and Control Description: PG6/34 Respraying of road vehicles <b>Status: Permitted</b> Positional Accuracy: Manually positioned to the address or location	A9NW (SE)	613	2	528569 185005
15	<b>Local Authority Pollution Prevention and Controls</b> Name: Top Choice Dry Cleaners Location: 96 Fleet Road, London, Nw3 2qx Authority: London Borough of Camden, Pollution Projects Team Permit Reference: PPC/DC13 Dated: 12th January 2007 Process Type: Local Authority Pollution Prevention and Control Description: PG6/46 Dry cleaning <b>Status: Permitted</b> Positional Accuracy: Located by supplier to within 10m	A12SW (W)	671	2	527529 185471

Map ID	Details	Quadrant Reference (Compass Direction)	Estimated Distance From Site	Contact	NGR
16	<b>Local Authority Pollution Prevention and Controls</b> Name: Post Office Vehicle Services Location: Unit A Kentish Town Business Park, Regis Road, LONDON, NW5 3RR Authority: London Borough of Camden, Pollution Projects Team Permit Reference: PPC2 Dated: 27th February 1996 Process Type: Local Authority Pollution Prevention and Control Description: PG6/34 Respraying of road vehicles <b>Status: Permitted</b> Positional Accuracy: Automatically positioned to the address	A14SW (SE)	681	2	528820 185192
17	<b>Local Authority Pollution Prevention and Controls</b> Name: The Choice Dry Cleaners Location: 62 Chetwynd Road, London, Nw5 1dj Authority: London Borough of Camden, Pollution Projects Team Permit Reference: PPC/DC40 Dated: 24th December 2006 Process Type: Local Authority Pollution Prevention and Control Description: PG6/46 Dry cleaning <b>Status: Permitted</b> Positional Accuracy: Located by supplier to within 10m	A19SW (NE)	767	2	528810 185992
18	<b>Local Authority Pollution Prevention and Controls</b> Name: Royal Mail Property Holdings Ltd Location: 1 Regis Road, LONDON, NW5 3EW Authority: London Borough of Camden, Pollution Projects Team Permit Reference: Not Given Dated: Not Supplied Process Type: Local Authority Air Pollution Control Description: PG6/10 Coating manufacturing <b>Status: Authorisation revoked</b> Positional Accuracy: Manually positioned to the road within the address or location	A9NW (SE)	783	2	528875 185083
19	<b>Local Authority Pollution Prevention and Controls</b> Name: L G Coachworks Location: 61-65 Wilkin Street Mews, Wilkin Street, London, NW5 3NN Authority: London Borough of Camden, Pollution Projects Team Permit Reference: NOT GIVEN Dated: 9th December 1997 Process Type: Local Authority Air Pollution Control Description: PG6/34 Respraying of road vehicles <b>Status: Authorised</b> Positional Accuracy: Manually positioned to the road within the address or location	A9SW (SE)	791	2	528586 184806
19	<b>Local Authority Pollution Prevention and Controls</b> Name: D P Enamellers Location: Imperial Works, Perren Street, London, NW5 3ED Authority: London Borough of Camden, Pollution Projects Team Permit Reference: Not Given Dated: 27th July 1997 Process Type: Local Authority Air Pollution Control Description: PG6/23 Coating of metal and plastic <b>Status: Authorisation revoked</b> Positional Accuracy: Manually positioned to the address or location	A9SW (SE)	822	2	528610 184784
20	<b>Local Authority Pollution Prevention and Controls</b> Name: Perk Clean Location: 20 Fortress Road, London, Nw5 2hb Authority: London Borough of Camden, Pollution Projects Team Permit Reference: PPC/DC21 Dated: 12th January 2007 Process Type: Local Authority Pollution Prevention and Control Description: PG6/46 Dry cleaning <b>Status: Permitted</b> Positional Accuracy: Located by supplier to within 10m	A14SE (E)	799	2	529004 185375
20	<b>Local Authority Pollution Prevention and Controls</b> Name: M & A Coachworks Location: Fortress Grove, London, Nw5 2HE Authority: London Borough of Camden, Pollution Projects Team Permit Reference: PPC3 Dated: 15th May 1997 Process Type: Local Authority Pollution Prevention and Control Description: PG6/34 Respraying of road vehicles <b>Status: Permitted</b> Positional Accuracy: Manually positioned to the address or location	A14SE (E)	820	2	529031 185415



Map ID	Details	Quadrant Reference (Compass Direction)	Estimated Distance From Site	Contact	NGR
20	<b>Local Authority Pollution Prevention and Controls</b> Name: M & A Coachworks Location: 36/52 Fortress Road, LONDON, NW5 1AD Authority: London Borough of Camden, Pollution Projects Team Permit Reference: NOT GIVEN Dated: 15th May 1997 Process Type: Local Authority Air Pollution Control Description: PG6/34 Respraying of road vehicles <b>Status: Authorisation revoked</b> Positional Accuracy: Manually positioned to the address or location	A14SE (E)	822	2	529036 185443
21	<b>Local Authority Pollution Prevention and Controls</b> Name: Zappeo Dry Cleaners Location: 310 Kentish Town Road, London, Nw5 2th Authority: London Borough of Camden, Pollution Projects Team Permit Reference: PPC/DC2 Dated: 12th January 2007 Process Type: Local Authority Pollution Prevention and Control Description: PG6/46 Dry cleaning <b>Status: Permitted</b> Positional Accuracy: Located by supplier to within 10m	A14SE (E)	831	2	529009 185256
22	<b>Local Authority Pollution Prevention and Controls</b> Name: The Kleen Machine Location: 347 Kentish Town Road, London, Nw5 2tj Authority: London Borough of Camden, Pollution Projects Team Permit Reference: PPC/DC44 Dated: 26th January 2007 Process Type: Local Authority Pollution Prevention and Control Description: PG6/46 Dry cleaning <b>Status: Permitted</b> Positional Accuracy: Located by supplier to within 10m	A9NE (SE)	843	2	528988 185167
23	<b>Local Authority Pollution Prevention and Controls</b> Name: The Dry Cleaners Of Hampstead Location: 80 Haverstock Hill, London, Nw3 2be Authority: London Borough of Camden, Pollution Projects Team Permit Reference: PPC/DC41 Dated: 25th June 2007 Process Type: Local Authority Pollution Prevention and Control Description: PG6/46 Dry cleaning <b>Status: Permitted</b> Positional Accuracy: Located by supplier to within 10m	A8SW (S)	877	2	527875 184684
24	<b>Local Authority Pollution Prevention and Controls</b> Name: J T Coachworks Location: 52A Prince Wales Road, LONDON, NW5 3LR Authority: London Borough of Camden, Pollution Projects Team Permit Reference: Not Given Dated: 30th April 1993 Process Type: Local Authority Air Pollution Control Description: PG6/34 Respraying of road vehicles <b>Status: Authorisation revoked</b> Positional Accuracy: Automatically positioned to the address	A9SW (SE)	889	2	528594 184700
25	<b>Local Authority Pollution Prevention and Controls</b> Name: The Royal Free Hospital Location: Pond Street, LONDON, NW3 2QG Authority: London Borough of Camden, Pollution Projects Team Permit Reference: Not Given Dated: 24th July 1992 Process Type: Local Authority Air Pollution Control Description: PG5/1 Clinical waste incineration processes under 1 tonne an hour <b>Status: Authorisation revoked</b> Positional Accuracy: Manually positioned to the address or location	A12SW (W)	908	2	527296 185410
26	<b>Local Authority Pollution Prevention and Controls</b> Name: Swan Dry Cleaners Location: 163 Haverstock Hill, London, Nw3 4qt Authority: London Borough of Camden, Pollution Projects Team Permit Reference: PPC/DC42 Dated: 24th January 2007 Process Type: Local Authority Pollution Prevention and Control Description: PG6/46 Dry cleaning <b>Status: Permitted</b> Positional Accuracy: Located by supplier to within 10m	A7NW (SW)	954	2	527371 185032

Map ID	Details	Quadrant Reference (Compass Direction)	Estimated Distance From Site	Contact	NGR
26	<b>Local Authority Pollution Prevention and Controls</b> Name: Perkins Dry Cleaners Location: 171 Haverstock Hill, London, Nw3 4qs Authority: London Borough of Camden, Pollution Projects Team Permit Reference: PPC/DC7 Dated: 12th January 2007 Process Type: Local Authority Pollution Prevention and Control Description: PG6/46 Dry cleaning <b>Status: Permitted</b> Positional Accuracy: Located by supplier to within 10m	A7NW (SW)	968	2	527342 185055
27	<b>Local Authority Pollution Prevention and Controls</b> Name: Sun Dry Cleaners Location: 167 Fortress Road, London, Nw5 2hr Authority: London Borough of Camden, Pollution Projects Team Permit Reference: PPC/DC46 Dated: 28th December 2006 Process Type: Local Authority Pollution Prevention and Control Description: PG6/46 Dry cleaning <b>Status: Permitted</b> Positional Accuracy: Located by supplier to within 10m	A19SE (E)	982	2	529132 185860
28	<b>Local Authority Pollution Prevention and Controls</b> Name: Prince Of Wales Dry Cleaners Location: 17 Prince Of Wales Road, London, Nw5 3lh Authority: London Borough of Camden, Pollution Projects Team Permit Reference: PPC/DC12 Dated: 12th January 2007 Process Type: Local Authority Pollution Prevention and Control Description: PG6/46 Dry cleaning <b>Status: Permitted</b> Positional Accuracy: Located by supplier to within 10m	A9SW (SE)	985	2	528777 184696
29	<b>Local Authority Pollution Prevention and Control Enforcements</b> Location: 3 - 6 Spring Place, London, Nw5 3ba Type: Air Pollution Control Enforcement Notice Reference: Not Given Date Issued: 16th November 2001 Enforcement Date: Not Supplied Details: Failure To Maintain Proper Paperwork For Organic Compounds Positional Accuracy: Manually positioned to the address or location	A9NW (SE)	613	2	528569 185005
	<b>Nearest Surface Water Feature</b>	A13NE (N)	254	-	528244 185764
30	<b>Registered Radioactive Substances</b> Name: Polymasc Pharmaceuticals Plc Location: Anthony Nolan Building, Royal Free Hospital Site, Fleet Road; Hampstead, LONDON, Greater London, NW3 2EZ Authority: Environment Agency, Thames Region Permit Reference: AU4924 Dated: 20th February 1996 Process Type: Registration under S7 RSA for the keeping and use of Radioactive materials (was RSA60 S1) Description: Registration under the Act of an open source which is also the subject of an authorisation <b>Status: Authorisation either revoked or cancelled</b> Positional Accuracy: Manually positioned to the address or location	A12SW (W)	699	3	527500 185495
31	<b>Registered Radioactive Substances</b> Name: Anthony Nolan Trust Location: Anthony Nolan Histocompatibility Laboratories, 77b Fleet Road, Hampstead, London, Nw3 2qr Authority: Environment Agency, Thames Region Permit Reference: CB1915 Dated: 21st January 2016 Process Type: Not Supplied Description: Not Supplied <b>Status: Replaced</b> Positional Accuracy: Automatically positioned to the address	A12SW (W)	764	3	527442 185404
31	<b>Registered Radioactive Substances</b> Name: Anthony Nolan Trust Location: Anthony Nolan Histocompatibility Laboratories, 77b Fleet Road, Hampstead, London, Nw3 2qr Authority: Environment Agency, Thames Region Permit Reference: CB5171 Dated: 21st January 2016 Process Type: Not Supplied Description: Not Supplied <b>Status: Replaced</b> Positional Accuracy: Automatically positioned to the address	A12SW (W)	764	3	527442 185404

Map ID	Details	Quadrant Reference (Compass Direction)	Estimated Distance From Site	Contact	NGR
31	<b>Registered Radioactive Substances</b> Name: Anthony Nolan Trust Location: Anthony Nolan Histocompatibility Laboratories, 77b Fleet Road, Hampstead, London, Nw3 2qr Authority: Environment Agency, Thames Region Permit Reference: AB3298DT Dated: Not Supplied Process Type: Not Supplied Description: Not Supplied <b>Status:</b> Application has been determined by the EA Positional Accuracy: Automatically positioned to the address	A12SW (W)	764	3	527442 185404
32	<b>Registered Radioactive Substances</b> Name: Royal Free Hampstead NHS Trust Location: Royal Free Hospital, Pond Street, Hampstead, LONDON, Greater London, NW3 2QG Authority: Environment Agency, Thames Region Permit Reference: AR0373 Dated: 11th July 1995 Process Type: Registration under S7 RSA for the keeping and use of Radioactive materials (was RSA60 S1) Description: Minor variation to a registration under the Act of an open source which is also the subject of an authorisation <b>Status:</b> Authorisation superseded by a substantial or non substantial variation Positional Accuracy: Automatically positioned to the address	A12SW (W)	902	3	527302 185410
32	<b>Registered Radioactive Substances</b> Name: Royal Free Hampstead Nhs Trust Location: Royal Free Hospital, Pond Street, Hampstead, LONDON, Greater London, NW3 2QG Authority: Environment Agency, Thames Region Permit Reference: AE8658 Dated: 24th March 1992 Process Type: Registration under S7 RSA for the keeping and use of Radioactive materials (was RSA60 S1) Description: Registration under the Act of multiple open sources which are also the subject of authorisations <b>Status:</b> Authorisation superseded by a substantial or non substantial variation Positional Accuracy: Automatically positioned to the address	A12SW (W)	903	3	527302 185405
32	<b>Registered Radioactive Substances</b> Name: University College London Location: Royal Free Campus, Rowland Hill Street, London, Nw3 2pf Authority: Environment Agency, Thames Region Permit Reference: By6001 Dated: 7th May 2015 Process Type: Not Supplied Description: Not Supplied <b>Status:</b> Replaced Positional Accuracy: Located by supplier to within 100m	A12SW (W)	905	3	527300 185400
32	<b>Registered Radioactive Substances</b> Name: University College London Location: Royal Free Campus, Rowland Hill Street, London, Nw3 2pf Authority: Environment Agency, Thames Region Permit Reference: Bz9758 Dated: 7th May 2015 Process Type: Not Supplied Description: Not Supplied <b>Status:</b> Replaced Positional Accuracy: Located by supplier to within 100m	A12SW (W)	905	3	527300 185400
32	<b>Registered Radioactive Substances</b> Name: University College London Location: Royal Free Campus, Rowland Hill Street, London, Nw3 2pf Authority: Environment Agency, Thames Region Permit Reference: SB3598DT Dated: Not Supplied Process Type: Not Supplied Description: Not Supplied <b>Status:</b> Application has been determined by the EA Positional Accuracy: Located by supplier to within 100m	A12SW (W)	905	3	527300 185400

Map ID	Details	Quadrant Reference (Compass Direction)	Estimated Distance From Site	Contact	NGR
32	<b>Registered Radioactive Substances</b> Name: Royal Free And University College Medical School Of University College London Location: Royal Free Hospital, Pond Street, London, NW3 2QG Authority: Environment Agency, Thames Region Permit Reference: By6010 Dated: 3rd August 2005 Process Type: Authorisation under S13 RSA for the disposal of Radioactive waste (was RSA60 S7) Description: Substantial variation to authorisation under RSA <b>Status: Authorisation superseded by a substantial or non substantial variation</b> Positional Accuracy: Manually positioned to the address or location	A12SW (W)	906	3	527299 185399
32	<b>Registered Radioactive Substances</b> Name: Royal Free And University College Medical School Of University College London Location: Royal Free Hospital, Pond Street, London, NW3 2QG Authority: Environment Agency, Thames Region Permit Reference: Bw7635 Dated: 1st December 2003 Process Type: Authorisation under S13 RSA for the disposal of Radioactive waste (was RSA60 S7) Description: Minor variation to authorisation under RSA <b>Status: Authorisation superseded by a substantial or non substantial variation</b> Positional Accuracy: Manually positioned to the address or location	A12SW (W)	906	3	527299 185399
32	<b>Registered Radioactive Substances</b> Name: Royal Free And University College Medical School Of University College London Location: Royal Free Hospital, Pond Street, London, NW3 2QG Authority: Environment Agency, Thames Region Permit Reference: Bj5694 Dated: 14th February 2001 Process Type: Authorisation under S13 RSA for the disposal of Radioactive waste (was RSA60 S7) Description: Authorisation under RSA <b>Status: Authorisation superseded by a substantial or non substantial variation</b> Positional Accuracy: Manually positioned to the address or location	A12SW (W)	906	3	527299 185399
32	<b>Registered Radioactive Substances</b> Name: Royal Free Hampstead Nhs Trust Location: Royal Free Hospital, Pond Street, Hampstead, LONDON, NW3 2QG Authority: Environment Agency, Thames Region Permit Reference: CD3170 Dated: 13th July 2009 Process Type: Authorisation under S13 RSA for the disposal of Radioactive waste (was RSA60 S7) Description: Substantial variation to authorisation under RSA <b>Status: Application has been authorised and any conditions apply to the operator</b> Positional Accuracy: Automatically positioned to the address	A12SW (W)	907	3	527297 185410
32	<b>Registered Radioactive Substances</b> Name: Royal Free Hampstead Nhs Trust Location: Royal Free Hospital, Pond Street, Hampstead, LONDON, NW3 2QG Authority: Environment Agency, Thames Region Permit Reference: CB2954 Dated: 20th July 2007 Process Type: Authorisation under S13 RSA for the disposal of Radioactive waste (was RSA60 S7) Description: Substantial variation to an authorisation under S13 or S14 RSA in respect of a registration under S7 when Technetium 99M is used being $\leq 10$ gigabecquerels <b>Status: Authorisation either revoked or cancelled</b> Positional Accuracy: Automatically positioned to the address	A12SW (W)	907	3	527297 185410
32	<b>Registered Radioactive Substances</b> Name: Royal Free Hampstead Nhs Trust Location: Royal Free Hospital, Pond Street, Hampstead, LONDON, NW3 2QG Authority: Environment Agency, Thames Region Permit Reference: Ca2592 Dated: 13th April 2006 Process Type: Authorisation under S13 RSA for the disposal of Radioactive waste (was RSA60 S7) Description: Minor variation to authorisation under RSA <b>Status: Authorisation superseded by a substantial or non substantial variation</b> Positional Accuracy: Automatically positioned to the address	A12SW (W)	907	3	527297 185410

Map ID	Details	Quadrant Reference (Compass Direction)	Estimated Distance From Site	Contact	NGR
32	<b>Registered Radioactive Substances</b> Name: Royal Free Hampstead Nhs Trust Location: Royal Free Hospital, Pond Street, LONDON, NW3 2QG Authority: Environment Agency, Thames Region Permit Reference: Bz9162 Dated: 9th December 2005 Process Type: Authorisation under S13 RSA for the disposal of Radioactive waste (was RSA60 S7) Description: Minor variation to authorisation under RSA <b>Status: Authorisation superseded by a substantial or non substantial variation</b> Positional Accuracy: Automatically positioned to the address	A12SW (W)	907	3	527297 185410
32	<b>Registered Radioactive Substances</b> Name: Royal Free Hampstead Nhs Trust Location: Royal Free Hospital, Pond Street, HAMPSTEAD, LONDON, NW3 2QG Authority: Environment Agency, Thames Region Permit Reference: Bz1617 Dated: 9th September 2005 Process Type: Authorisation under S13 RSA for the disposal of Radioactive waste (was RSA60 S7) Description: Substantial variation to authorisation under RSA <b>Status: Authorisation superseded by a substantial or non substantial variation</b> Positional Accuracy: Automatically positioned to the address	A12SW (W)	907	3	527297 185410
32	<b>Registered Radioactive Substances</b> Name: Anthony Nolan Trust (Ant) Location: Royal Free Hospital, Pond Street, Hampstead, London, NW3 2QG Authority: Environment Agency, Thames Region Permit Reference: Bz0777 Dated: 14th July 2005 Process Type: Authorisation under S13 RSA for the disposal of Radioactive waste (was RSA60 S7) Description: Minor variation to authorisation under RSA <b>Status: Authorisation superseded by a substantial or non substantial variation</b> Positional Accuracy: Automatically positioned to the address	A12SW (W)	907	3	527297 185411
32	<b>Registered Radioactive Substances</b> Name: Anthony Nolan Trust (Ant) Location: Medical Physics Department Royal Free Hospital, Pond Street, Hampstead, London, NW3 2QG Authority: Environment Agency, Thames Region Permit Reference: Bz0831 Dated: 14th July 2005 Process Type: Registration under S7 RSA for the keeping and use of Radioactive materials (was RSA60 S1) Description: Minor variation to a registration under the Act of an open source which is also the subject of an authorisation <b>Status: Authorisation superseded by a substantial or non substantial variation</b> Positional Accuracy: Manually positioned to the address or location	A12SW (W)	907	3	527297 185410
32	<b>Registered Radioactive Substances</b> Name: Royal Free Hampstead Nhs Trust Location: Royal Free Hospital, Pond Street, HAMPSTEAD, LONDON, NW3 2QG Authority: Environment Agency, Thames Region Permit Reference: By5714 Dated: 6th December 2004 Process Type: Authorisation under S13 RSA for the disposal of Radioactive waste (was RSA60 S7) Description: Substantial variation to authorisation under RSA <b>Status: Authorisation superseded by a substantial or non substantial variation</b> Positional Accuracy: Automatically positioned to the address	A12SW (W)	907	3	527297 185410
32	<b>Registered Radioactive Substances</b> Name: Royal Free Hampstead Nhs Trust Location: Royal Free Hospital, Pond Street, HAMPSTEAD, LONDON, NW3 2QG Authority: Environment Agency, Thames Region Permit Reference: By5706 Dated: 22nd November 2004 Process Type: Registration under S7 RSA for the keeping and use of Radioactive materials (was RSA60 S1) Description: Discretionary registration under the Act of an open source which is also the subject of an authorisation <b>Status: Application has been authorised and any conditions apply to the operator</b> Positional Accuracy: Automatically positioned to the address	A12SW (W)	907	3	527297 185410

Map ID	Details	Quadrant Reference (Compass Direction)	Estimated Distance From Site	Contact	NGR
32	<b>Registered Radioactive Substances</b> Name: Royal Free Hampstead Nhs Trust Location: Royal Free Hospital, Pond Street, HAMPSTEAD, LONDON, NW3 2QG Authority: Environment Agency, Thames Region Permit Reference: Bw6841 Dated: 1st December 2003 Process Type: Authorisation under S13 RSA for the disposal of Radioactive waste (was RSA60 S7) Description: Minor variation to authorisation under RSA <b>Status: Authorisation superseded by a substantial or non substantial variation</b> Positional Accuracy: Automatically positioned to the address	A12SW (W)	907	3	527297 185410
32	<b>Registered Radioactive Substances</b> Name: Anthony Nolan Trust (Ant) Location: Royal Free Hospital, Pond Street, Hampstead, London, NW3 2QG Authority: Environment Agency, Thames Region Permit Reference: Bw7643 Dated: 1st December 2003 Process Type: Authorisation under S13 RSA for the disposal of Radioactive waste (was RSA60 S7) Description: Minor variation to authorisation under RSA <b>Status: Authorisation superseded by a substantial or non substantial variation</b> Positional Accuracy: Automatically positioned to the address	A12SW (W)	907	3	527297 185411
32	<b>Registered Radioactive Substances</b> Name: Royal Free Hampstead Nhs Trust Location: Royal Free Hospital, Pond Street, Hampstead, LONDON, NW3 2QG Authority: Environment Agency, Thames Region Permit Reference: Bt8759 Dated: 12th May 2003 Process Type: Authorisation under S13 RSA for the disposal of Radioactive waste (was RSA60 S7) Description: Substantial variation to authorisation under RSA <b>Status: Authorisation superseded by a substantial or non substantial variation</b> Positional Accuracy: Automatically positioned to the address	A12SW (W)	907	3	527297 185410
32	<b>Registered Radioactive Substances</b> Name: Royal Free Hampstead Nhs Trust Location: Royal Free Hospital, Pond Street, HAMPSTEAD, LONDON, NW3 2QG Authority: Environment Agency, Thames Region Permit Reference: Bs4863 Dated: 25th July 2002 Process Type: Registration under S7 RSA for the keeping and use of Radioactive materials (was RSA60 S1) Description: Minor variation to a registration under the Act of an open source which is also the subject of an authorisation <b>Status: Authorisation superseded by a substantial or non substantial variation</b> Positional Accuracy: Automatically positioned to the address	A12SW (W)	907	3	527297 185410
32	<b>Registered Radioactive Substances</b> Name: Anthony Nolan Trust (Ant) Location: Royal Free Hospital, Pond Street, HAMPSTEAD, LONDON, NW3 2QG Authority: Environment Agency, Thames Region Permit Reference: Br6392 Dated: 29th April 2002 Process Type: Registration under S7 RSA for the keeping and use of Radioactive materials (was RSA60 S1) Description: Registration under the Act of an open source which is also the subject of an authorisation <b>Status: Authorisation superseded by a substantial or non substantial variation</b> Positional Accuracy: Automatically positioned to the address	A12SW (W)	907	3	527297 185410
32	<b>Registered Radioactive Substances</b> Name: Royal Free Hampstead Nhs Trust Location: Royal Free Hospital, Pond Street, HAMPSTEAD, LONDON, NW3 2QG Authority: Environment Agency, Thames Region Permit Reference: Br6406 Dated: 29th April 2002 Process Type: Registration under S7 RSA for the keeping and use of Radioactive materials (was RSA60 S1) Description: Substantial variation to a registration under the Act of an open source which is also the subject of an authorisation <b>Status: Authorisation superseded by a substantial or non substantial variation</b> Positional Accuracy: Automatically positioned to the address	A12SW (W)	907	3	527297 185410



Map ID	Details	Quadrant Reference (Compass Direction)	Estimated Distance From Site	Contact	NGR
32	<b>Registered Radioactive Substances</b> Name: Royal Free And University College Medical School Of University College London Location: Medical Physics Department, Royal Free Hospital, Pond Street, London, Greater London, NW3 2PF Authority: Environment Agency, Thames Region Permit Reference: Bm0214 Dated: 28th November 2001 Process Type: Registration under S7 RSA for the keeping and use of Radioactive materials (was RSA60 S1) Description: Substantial variation to a registration under the Act of an open source which is also the subject of an authorisation <b>Status: Authorisation superseded by a substantial or non substantial variation</b> Positional Accuracy: Automatically positioned to the address	A12SW (W)	907	3	527297 185410
32	<b>Registered Radioactive Substances</b> Name: Royal Free Hampstead Nhs Trust Location: Royal Free Hospital, Pond Street, London, NW3 2QG Authority: Environment Agency, Thames Region Permit Reference: Bj5708 Dated: 14th February 2001 Process Type: Authorisation under S13 RSA for the disposal of Radioactive waste (was RSA60 S7) Description: Substantial variation to authorisation under RSA <b>Status: Authorisation superseded by a substantial or non substantial variation</b> Positional Accuracy: Automatically positioned to the address	A12SW (W)	907	3	527297 185410
32	<b>Registered Radioactive Substances</b> Name: Polymasc Pharmaceuticals Plc Location: Royal Free Hospital, Pond Street, Hampstead, LONDON, NW3 2QG Authority: Environment Agency, Thames Region Permit Reference: Bj5678 Dated: 14th February 2001 Process Type: Authorisation under S13 RSA for the disposal of Radioactive waste (was RSA60 S7) Description: Authorisation under RSA <b>Status: Authorisation either revoked or cancelled</b> Positional Accuracy: Automatically positioned to the address	A12SW (W)	907	3	527297 185410
32	<b>Registered Radioactive Substances</b> Name: Anthony Nolan Trust (Ant) Location: Royal Free Hospital, Pond Street, Hampstead, London, NW3 2QG Authority: Environment Agency, Thames Region Permit Reference: Bj5716 Dated: 14th February 2001 Process Type: Authorisation under S13 RSA for the disposal of Radioactive waste (was RSA60 S7) Description: Authorisation under RSA <b>Status: Authorisation superseded by a substantial or non substantial variation</b> Positional Accuracy: Automatically positioned to the address	A12SW (W)	907	3	527297 185411
32	<b>Registered Radioactive Substances</b> Name: Royal Free And University College Medical School Of University College London Location: Medical Physics Department, Royal Free Hospital, Pond Street, London, Greater London, NW3 2PF Authority: Environment Agency, Thames Region Permit Reference: BB6254 Dated: 27th October 1998 Process Type: Registration under S7 RSA for the keeping and use of Radioactive materials (was RSA60 S1) Description: Minor variation to a registration under the Act of an open source which is also the subject of an authorisation <b>Status: Authorisation superseded by a substantial or non substantial variation</b> Positional Accuracy: Automatically positioned to the address	A12SW (W)	907	3	527297 185410
32	<b>Registered Radioactive Substances</b> Name: Royal Free Hampstead Nhs Trust Location: Royal Free Hospital, Pond Street, Hampstead, LONDON, NW3 2QG Authority: Environment Agency, Thames Region Permit Reference: AV1327 Dated: 11th August 1997 Process Type: Authorisation under S13 RSA for the disposal of Radioactive waste (was RSA60 S7) Description: Substantial variation to authorisation under RSA <b>Status: Authorisation superseded by a substantial or non substantial variation</b> Positional Accuracy: Automatically positioned to the address	A12SW (W)	907	3	527297 185410

Map ID	Details	Quadrant Reference (Compass Direction)	Estimated Distance From Site	Contact	NGR
32	<b>Registered Radioactive Substances</b> Name: Royal Free And University College Medical School Of University College London Location: Medical Physics Department, Royal Free Hospital, Pond Street, London, Greater London, NW3 2PF Authority: Environment Agency, Thames Region Permit Reference: AR0403 Dated: 12th July 1995 Process Type: Registration under S7 RSA for the keeping and use of Radioactive materials (was RSA60 S1) Description: Registration under the Act of an open source which is also the subject of an authorisation <b>Status:</b> <b>Authorisation superseded by a substantial or non substantial variation</b> Positional Accuracy: Automatically positioned to the address	A12SW (W)	907	3	527297 185410
32	<b>Registered Radioactive Substances</b> Name: Royal Free Hampstead Nhs Trust Location: Royal Free Hospital, Pond Street, Hampstead, LONDON, NW3 2QG Authority: Environment Agency, Thames Region Permit Reference: AH9987 Dated: 21st June 1994 Process Type: Authorisation under S13 RSA for the disposal of Radioactive waste (was RSA60 S7) Description: Authorisation under RSA <b>Status:</b> <b>Authorisation superseded by a substantial or non substantial variation</b> Positional Accuracy: Automatically positioned to the address	A12SW (W)	907	3	527297 185410
32	<b>Registered Radioactive Substances</b> Name: Royal Free Hampstead Nhs Trust Location: Royal Free Hospital, Pond Street, LONDON, NW3 2QG Authority: Environment Agency, Thames Region Permit Reference: AB4095 Dated: 31st March 1991 Process Type: Authorisation under S13 RSA for the disposal of Radioactive waste (was RSA60 S7) Description: Authorisation under RSA <b>Status:</b> <b>Authorisation superseded by a substantial or non substantial variation</b> Positional Accuracy: Automatically positioned to the address	A12SW (W)	907	3	527297 185410
32	<b>Registered Radioactive Substances</b> Name: Royal Free London Nhs Foundation Trust Location: The Royal Free Hospital, Pond Street, Hampstead, Nw3 2qg Authority: Environment Agency, Thames Region Permit Reference: UB3935DG Dated: Not Supplied Process Type: Not Supplied Description: Not Supplied <b>Status:</b> <b>Application has been determined by the EA</b> Positional Accuracy: Automatically positioned to the address	A12SW (W)	907	3	527297 185410
32	<b>Registered Radioactive Substances</b> Name: Royal Free Hampstead Nhs Trust Location: Royal Free Hospital, Pond Street, Hampstead, LONDON, Greater London, NW3 2QG Authority: Environment Agency, Thames Region Permit Reference: AR0446 Dated: 12th July 1995 Process Type: Authorisation under S13 RSA for the disposal of Radioactive waste (was RSA60 S7) Description: Substantial variation to authorisation under RSA <b>Status:</b> <b>Authorisation superseded by a substantial or non substantial variation</b> Positional Accuracy: Automatically positioned to the address	A12SW (W)	912	3	527292 185410
32	<b>Registered Radioactive Substances</b> Name: Royal Free Hampstead NHS Trust Location: Royal Free Hospital, Pond Street, Hampstead, LONDON, Greater London, NW3 2QG Authority: Environment Agency, Thames Region Permit Reference: AV8011 Dated: 25th October 1996 Process Type: Authorisation under S13 RSA for the disposal of Radioactive waste (was RSA60 S7) Description: Substantial variation to authorisation under RSA <b>Status:</b> <b>Authorisation superseded by a substantial or non substantial variation</b> Positional Accuracy: Automatically positioned to the address	A12SW (W)	913	3	527292 185400



Map ID	Details	Quadrant Reference (Compass Direction)	Estimated Distance From Site	Contact	NGR
32	<b>Registered Radioactive Substances</b> Name: Royal Free Hampstead Nhs Trust Location: Royal Free Hospital, Pond Street, Hampstead, LONDON, Greater London, NW3 2QG Authority: Environment Agency, Thames Region Permit Reference: AT8398 Dated: 17th January 1996 Process Type: Authorisation under S13 RSA for the disposal of Radioactive waste (was RSA60 S7) Description: Minor variation to authorisation under RSA <b>Status: Authorisation superseded by a substantial or non substantial variation</b> Positional Accuracy: Automatically positioned to the address	A12SW (W)	913	3	527292 185405
33	<b>Water Abstractions</b> Operator: Greenwich Leisure Limited Licence Number: 28/39/39/0091 Permit Version: 101 Location: Kentish Town Sports Centre, Prince Of Wales St Authority: Environment Agency, Thames Region Abstraction: Commercial/Industrial/Public Services: Drinking; Cooking; Sanitary; Washing; (Small Garden) Abstraction Type: Water may be abstracted from a single point Source: Groundwater Daily Rate (m3): Not Supplied Yearly Rate (m3): Not Supplied Details: Kentish Town Sports Centre, Prince Of Wales Road, London Authorised Start: 01 January Authorised End: 31 December Permit Start Date: 25th May 2012 Permit End Date: Not Supplied Positional Accuracy: Located by supplier to within 100m	A9SW (SE)	995	3	528800 184700
33	<b>Water Abstractions</b> Operator: Greenwich Leisure Limited Licence Number: 28/39/39/0091 Permit Version: 101 Location: Kentish Town Sports Centre, Prince Of Wales St Authority: Environment Agency, Thames Region Abstraction: Other Industrial/Commercial/Public Services: Process Water Abstraction Type: Water may be abstracted from a single point Source: Groundwater Daily Rate (m3): Not Supplied Yearly Rate (m3): Not Supplied Details: St. Pancras Public Baths, Prince Of Wales Road, London Nw1 Authorised Start: 01 January Authorised End: 31 December Permit Start Date: 25th May 2012 Permit End Date: Not Supplied Positional Accuracy: Located by supplier to within 100m	A9SW (SE)	995	3	528800 184700
33	<b>Water Abstractions</b> Operator: Greenwich Leisure Ltd Licence Number: 28/39/39/0091 Permit Version: 101 Location: Two Bores At Kentish Town Sports Centre, Prince Of Wales St Authority: Environment Agency, Thames Region Abstraction: Other Industrial/Commercial/Public Services: Process Water Abstraction Type: Water may be abstracted from a single point Source: Groundwater Daily Rate (m3): Not Supplied Yearly Rate (m3): Not Supplied Details: St. Pancras Public Baths, Prince Of Wales Road, London Nw1 Authorised Start: 01 January Authorised End: 31 December Permit Start Date: 5th April 2012 Permit End Date: Not Supplied Positional Accuracy: Located by supplier to within 100m	A9SW (SE)	995	3	528800 184700

Map ID	Details	Quadrant Reference (Compass Direction)	Estimated Distance From Site	Contact	NGR
33	<b>Water Abstractions</b> Operator: London Borough Of Camden Licence Number: 28/39/39/0091 Permit Version: 100 Location: Two Bores At Kentish Town Sports Centre, Prince Of Wales St Authority: Environment Agency, Thames Region Abstraction: Commercial/Industrial/Public Services: Drinking; Cooking; Sanitary; Washing; (Small Garden) Abstraction Type: Water may be abstracted from a single point Source: Groundwater Daily Rate (m3): 605 Yearly Rate (m3): 76509 Details: Kentish Town Sports Centre, Prince Of Wales Road, London Authorised Start: 01 January Authorised End: 31 December Permit Start Date: 13th June 1966 Permit End Date: Not Supplied Positional Accuracy: Located by supplier to within 100m	A9SW (SE)	995	3	528800 184700
33	<b>Water Abstractions</b> Operator: London Borough Of Camden Licence Number: 28/39/39/0091 Permit Version: 100 Location: Two Bores At Kentish Town Sports Centre, Prince Of Wales St Authority: Environment Agency, Thames Region Abstraction: Industrial; Commercial And Public Services: Laundry Use Abstraction Type: Water may be abstracted from a single point Source: Groundwater Daily Rate (m3): Not Supplied Yearly Rate (m3): Not Supplied Details: St. Pancras Public Baths, Prince Of Wales Road, London Nw1 Authorised Start: 01 January Authorised End: 31 December Permit Start Date: 13th June 1966 Permit End Date: Not Supplied Positional Accuracy: Located by supplier to within 10m	A9SW (SE)	995	3	528800 184700
33	<b>Water Abstractions</b> Operator: London Borough Of Camden Licence Number: 28/39/39/0091 Permit Version: 100 Location: Two Bores At Kentish Town Sports Centre, Prince Of Wales St Authority: Environment Agency, Thames Region Abstraction: Other Industrial/Commercial/Public Services: Process Water Abstraction Type: Water may be abstracted from a single point Source: Groundwater Daily Rate (m3): Not Supplied Yearly Rate (m3): Not Supplied Details: St. Pancras Public Baths, Prince Of Wales Road, London Nw1 Authorised Start: 01 January Authorised End: 31 December Permit Start Date: 13th June 1966 Permit End Date: Not Supplied Positional Accuracy: Located by supplier to within 10m	A9SW (SE)	995	3	528800 184700
	<b>Water Abstractions</b> Operator: British Waterways Board Licence Number: 28/39/39/0173 Permit Version: 100 Location: Oval Road, Camden - Grand Union Regents Canal Authority: Environment Agency, Thames Region Abstraction: Other Industrial/Commercial/Public Services: Non-Evaporative Cooling Abstraction Type: Water may be abstracted from a single point Source: Surface Daily Rate (m3): 20 Yearly Rate (m3): 7000 Details: Land At Oval Road, Camden, London Authorised Start: 01 January Authorised End: 31 December Permit Start Date: 8th December 1994 Permit End Date: Not Supplied Positional Accuracy: Located by supplier to within 10m	A3SE (S)	1505	3	528490 184020

Map ID	Details	Quadrant Reference (Compass Direction)	Estimated Distance From Site	Contact	NGR
	<b>Water Abstractions</b> Operator: Canal And River Trust Licence Number: 28/39/39/0164 Permit Version: 101 Location: Southampton Bridge, London, Nw8 - Regents Canal Authority: Environment Agency, Thames Region Abstraction: Amenity: Spray Irrigation - Direct Abstraction Type: Water may be abstracted from a single point Source: Surface Daily Rate (m3): Not Supplied Yearly Rate (m3): Not Supplied Details: Pipeline Alongside The Regents Canal, London Authorised Start: 01 January Authorised End: 31 December Permit Start Date: 17th December 2007 Permit End Date: Not Supplied Positional Accuracy: Located by supplier to within 10m	A3SE (S)	1507	3	528500 184020
	<b>Water Abstractions</b> Operator: British Waterways Board Licence Number: 28/39/39/0164 Permit Version: 100 Location: Southampton Bridge, London, Nw8 - Regents Canal Authority: Environment Agency, Thames Region Abstraction: Amenity: Spray Irrigation - Direct Abstraction Type: Water may be abstracted from a single point Source: Surface Daily Rate (m3): 3840 Yearly Rate (m3): 1 Details: Pipeline Alongside The Regents Canal, London Authorised Start: 01 January Authorised End: 31 December Permit Start Date: 25th April 1983 Permit End Date: Not Supplied Positional Accuracy: Located by supplier to within 10m	A3SE (S)	1507	3	528500 184020
	<b>Water Abstractions</b> Operator: British Waterways Licence Number: 28/39/39/0164B Permit Version: Not Supplied Location: Southampton Bridge, LONDON, Nw8 Authority: Environment Agency, Thames Region Abstraction: Industrial Cooling (Cegb) Abstraction Type: Not Supplied Source: River Daily Rate (m3): 3840 Yearly Rate (m3): 1 Details: Annual Abstraction Total Aggregated To Another Licence For Quantity Purposes. Authorised Start: Not Supplied Authorised End: Not Supplied Permit Start Date: Not Supplied Permit End Date: Not Supplied Positional Accuracy: Located by supplier to within 100m	A3SE (S)	1527	3	528500 184000
	<b>Water Abstractions</b> Operator: London Borough Of Camden Licence Number: 28/39/39/0219 Permit Version: 1 Location: Swiss Cottage Open Space- Borehole Authority: Environment Agency, Thames Region Abstraction: Municipal Grounds: Spray Irrigation - Direct Abstraction Type: Water may be abstracted from a single point Source: Groundwater Daily Rate (m3): Not Supplied Yearly Rate (m3): Not Supplied Details: Swiss Cottage Open Space, Winchester Road, London. Authorised Start: 01 January Authorised End: 31 December Permit Start Date: 1st April 2008 Permit End Date: Not Supplied Positional Accuracy: Located by supplier to within 10m	A1NW (SW)	1858	3	526800 184280

Map ID	Details	Quadrant Reference (Compass Direction)	Estimated Distance From Site	Contact	NGR
	<b>Water Abstractions</b> Operator: Thames Water Utilities Ltd Licence Number: Th/039/0039/058 Permit Version: 1 Location: Borehole At Barrow Hill Authority: Environment Agency, Thames Region Abstraction: Public Water Supply: Potable Water Supply - Direct Abstraction Type: Water may be abstracted from a single point Source: Groundwater Daily Rate (m3): Not Supplied Yearly Rate (m3): Not Supplied Details: Not Supplied Authorised Start: 01 April Authorised End: 31 March Permit Start Date: 1st April 2013 Permit End Date: Not Supplied Positional Accuracy: Located by supplier to within 10m	(S)	1888	3	527636 183697
	<b>Water Abstractions</b> Operator: Thames Water Utilities Ltd Licence Number: 28/39/39/0231 Permit Version: 1 Location: Barrow Hill Pumping Station - Borehole Authority: Environment Agency, Thames Region Abstraction: Public Water Supply: Potable Water Supply - Direct Abstraction Type: Water may be abstracted from a single point Source: Groundwater Daily Rate (m3): Not Supplied Yearly Rate (m3): Not Supplied Details: Barrow Hill Pumping Station Authorised Start: 01 January Authorised End: 31 December Permit Start Date: 1st April 2007 Permit End Date: Not Supplied Positional Accuracy: Located by supplier to within 10m	(S)	1893	3	527640 183690
	<b>Water Abstractions</b> Operator: Thames Water Utilities Ltd Licence Number: 28/39/39/0202 Permit Version: 1 Location: Barrow Hill Pumping Station - Borehole Authority: Environment Agency, Thames Region Abstraction: Public Water Supply: Potable Water Supply - Direct Abstraction Type: Water may be abstracted from a single point Source: Groundwater Daily Rate (m3): Not Supplied Yearly Rate (m3): Not Supplied Details: Barrow Hill Pumping Station Authorised Start: 01 January Authorised End: 31 December Permit Start Date: 26th September 2002 Permit End Date: Not Supplied Positional Accuracy: Located by supplier to within 10m	(S)	1893	3	527640 183690
	<b>Water Abstractions</b> Operator: London Borough Of Camden Licence Number: Th/039/0039/087 Permit Version: 1 Location: Swiss Cottage Open Space- Borehole Authority: Environment Agency, Thames Region Abstraction: Municipal Grounds: Spray Irrigation - Direct Abstraction Type: Water may be abstracted from a single point Source: Groundwater Daily Rate (m3): Not Supplied Yearly Rate (m3): Not Supplied Details: Swiss Cottage Open Space, Winchester Road, London Authorised Start: 01 April Authorised End: 31 March Permit Start Date: 5th December 2013 Permit End Date: Not Supplied Positional Accuracy: Located by supplier to within 10m	A1NW (SW)	1908	3	526750 184261

Map ID	Details	Quadrant Reference (Compass Direction)	Estimated Distance From Site	Contact	NGR
	<b>Water Abstractions</b> Operator: London Borough Of Camden Licence Number: Th/039/0039/087 Permit Version: 1 Location: Swiss Cottage Open Space- Borehole Authority: Environment Agency, Thames Region Abstraction: Municipal Grounds: General Washing/Process Washing Abstraction Type: Water may be abstracted from a single point Source: Groundwater Daily Rate (m3): Not Supplied Yearly Rate (m3): Not Supplied Details: Swiss Cottage Open Space, Winchester Road, London Authorised Start: 01 April Authorised End: 31 March Permit Start Date: 5th December 2013 Permit End Date: Not Supplied Positional Accuracy: Located by supplier to within 10m	A1NW (SW)	1908	3	526750 184261
	<b>Water Abstractions</b> Operator: London Borough Of Camden Licence Number: Th/039/0039/087 Permit Version: 1 Location: Swiss Cottage Open Space- Borehole Authority: Environment Agency, Thames Region Abstraction: Municipal Grounds: Lake And Pond Throughflow Abstraction Type: Water may be abstracted from a single point Source: Groundwater Daily Rate (m3): Not Supplied Yearly Rate (m3): Not Supplied Details: Swiss Cottage Open Space, Winchester Road, London Authorised Start: 01 April Authorised End: 31 March Permit Start Date: 5th December 2013 Permit End Date: Not Supplied Positional Accuracy: Located by supplier to within 10m	A1NW (SW)	1908	3	526750 184261
	<b>Groundwater Vulnerability Map</b> Combined Classification: Unproductive Aquifer (may have productive aquifer beneath) Combined Vulnerability: Unproductive Combined Aquifer: Unproductive Bedrock Aquifer, No Superficial Aquifer Pollutant Speed: Low Bedrock Flow: Mixed Dilution: 300-550 mm/year Baseflow Index: 40-70% Superficial Patchiness: <90% Superficial Thickness: <3m Superficial Recharge: No Data	A13NW (SW)	0	4	528207 185505
	<b>Groundwater Vulnerability - Soluble Rock Risk</b> None				
	<b>Bedrock Aquifer Designations</b> Aquifer Designation: Unproductive Strata	A13NW (SW)	0	4	528207 185505
	<b>Superficial Aquifer Designations</b> No Data Available				
	<b>Extreme Flooding from Rivers or Sea without Defences</b> None				
	<b>Flooding from Rivers or Sea without Defences</b> None				
	<b>Areas Benefiting from Flood Defences</b> None				
	<b>Flood Water Storage Areas</b> None				
	<b>Flood Defences</b> None				

Map ID	Details	Quadrant Reference (Compass Direction)	Estimated Distance From Site	Contact	NGR
34	<b>OS Water Network Lines</b> Watercourse Form: Inland river Watercourse Length: 100.5 Watercourse Level: On ground surface Permanent: True Watercourse Name: Not Supplied Catchment Name: Thames Primacy: 1	A14NW (NE)	694	5	528824 185839
35	<b>OS Water Network Lines</b> Watercourse Form: Inland river Watercourse Length: 81.1 Watercourse Level: On ground surface Permanent: True Watercourse Name: Not Supplied Catchment Name: Thames Primacy: 1	A14NW (NE)	694	5	528831 185826
36	<b>OS Water Network Lines</b> Watercourse Form: Lake Watercourse Length: 141.6 Watercourse Level: On ground surface Permanent: True Watercourse Name: Highgate Ponds Catchment Name: Thames Primacy: 1	A18NW (N)	845	5	528005 186331
37	<b>OS Water Network Lines</b> Watercourse Form: Inland river Watercourse Length: 11.1 Watercourse Level: On ground surface Permanent: True Watercourse Name: Not Supplied Catchment Name: Thames Primacy: 1	A18NE (NE)	854	5	528543 186298
38	<b>OS Water Network Lines</b> Watercourse Form: Inland river Watercourse Length: 13.5 Watercourse Level: On ground surface Permanent: True Watercourse Name: Not Supplied Catchment Name: Thames Primacy: 1	A12NW (W)	886	5	527328 185666
39	<b>OS Water Network Lines</b> Watercourse Form: Inland river Watercourse Length: 5204.1 Watercourse Level: Underground Permanent: True Watercourse Name: The Fountains Catchment Name: Thames Primacy: 1	A12NW (W)	977	5	527223 185539
40	<b>OS Water Network Lines</b> Watercourse Form: Inland river Watercourse Length: 27.6 Watercourse Level: Underground Permanent: True Watercourse Name: Highgate Ponds Catchment Name: Thames Primacy: 1	A18NW (N)	982	5	527963 186462

Map ID	Details	Quadrant Reference (Compass Direction)	Estimated Distance From Site	Contact	NGR
41	<b>Licensed Waste Management Facilities (Locations)</b> Licence Number: 80349 Location: Recycling Centre, Regis Road, Kentish Town, London, NW5 3EW Operator Name: Londonenergy Ltd Operator Location: Not Supplied Authority: Environment Agency - Thames Region, North East Area Site Category: Household Waste Amenity Sites <b>Licence Status: Modified</b> Issued: 10th December 1996 Last Modified: 2nd August 2019 Expires: Not Supplied Suspended: Not Supplied Revoked: Not Supplied Surrendered: Not Supplied IPPC Reference: Not Supplied Positional Accuracy: Located by supplier to within 10m	A14SW (SE)	605	3	528726 185181
	<b>Local Authority Landfill Coverage</b> Name: London Borough of Camden - Has no landfill data to supply		0	6	528207 185505
	<b>Local Authority Landfill Coverage</b> Name: London Borough of Islington - Has no landfill data to supply		996	7	529117 185929
42	<b>Potentially Infilled Land (Non-Water)</b> Bearing Ref: SE Use: Unknown Filled Ground (Pit, quarry etc) Date of Mapping: 1996	A13SE (SE)	15	9	528217 185489
43	<b>Potentially Infilled Land (Non-Water)</b> Bearing Ref: W Use: Unknown Filled Ground (Pit, quarry etc) Date of Mapping: 1996	A12SW (W)	766	9	527473 185261
44	<b>Potentially Infilled Land (Non-Water)</b> Bearing Ref: W Use: Unknown Filled Ground (Pit, quarry etc) Date of Mapping: 1996	A12SW (W)	909	9	527347 185189
45	<b>Potentially Infilled Land (Non-Water)</b> Bearing Ref: W Use: Unknown Filled Ground (Pit, quarry etc) Date of Mapping: 1996	A12SW (W)	956	9	527284 185228
46	<b>Potentially Infilled Land (Water)</b> Use: Unknown Filled Ground (Pond, marsh, river, stream, dock etc) Date of Mapping: 1876	A13NE (NE)	219	9	528408 185611
47	<b>Potentially Infilled Land (Water)</b> Use: Unknown Filled Ground (Pond, marsh, river, stream, dock etc) Date of Mapping: 1873	A12NW (W)	924	9	527290 185665
48	<b>Potentially Infilled Land (Water)</b> Use: Unknown Filled Ground (Pond, marsh, river, stream, dock etc) Date of Mapping: 1876	A19NW (NE)	986	9	528739 186344
49	<b>Potentially Infilled Land (Water)</b> Use: Unknown Filled Ground (Pond, marsh, river, stream, dock etc) Date of Mapping: 1876	A19NW (NE)	988	9	528738 186347

Map ID	Details	Quadrant Reference (Compass Direction)	Estimated Distance From Site	Contact	NGR
50	<b>Registered Waste Transfer Sites</b> Licence Holder: Wharf & Jetty Services Ltd Licence Reference: DL098 Site Location: BR Goods Depot, Gordon House Road, CAMDEN, London, NW5 Operator Location: As Site Address Authority: Environment Agency - Thames Region, North East Area Site Category: Transfer Max Input Rate: Medium (Equal to or greater than 25,000 and less than 75,000 tonnes per year) Waste Source: No known restriction on source of waste Restrictions: Licence Status: Licence lapsed/cancelled/defunct/not applicable/surrenderedCancelled Dated: 1st May 1982 Preceded By: Not Given Licence: Superseded By: Not Given Licence: Positional Accuracy: Manually positioned to the road within the address or location Boundary Quality: Not Supplied Authorised Waste: Commercial Waste Construction And Demolition Wastes Prohibited Waste: Biodegradable/Putrescible Waste Clinical Wastes Notifiable Wastes Special Wastes	A13NE (NE)	196	3	528350 185650
51	<b>Registered Waste Treatment or Disposal Sites</b> Licence Holder: Camden L.B.C Licence Reference: T/NE/0475090 (CAM070) Site Location: Regis Road Recycling Centre, CAMDEN, London, NW5 3EP Operator Location: Environment Department, Town Hall Extension, Argyle Street, London, Greater London, Wc1h 8eq Authority: Environment Agency - Thames Region, North East Area Site Category: Recycling / Reclamation Max Input Rate: Very Small (Less than 10,000 tonnes per year) Waste Source: No known restriction on source of waste Restrictions: Licence Status: Operational as far as is knownOperational Dated: 10th December 1996 Preceded By: Not Given Licence: Superseded By: Not Given Licence: Positional Accuracy: Manually positioned to the road within the address or location Boundary Quality: Not Supplied Authorised Waste: Elec/Onic Compts/Fix/Fit/App/Photocopi Empty Used Containers Lead/Acid Batteries Lighting Lamps/Tubes/Fluorescents Lwra Cat Bii Gen. Scrap Metal Waste Lwra Cat. A = Inert Wastes Lwra Cat. Bi Gen.Non-Putresc Lwra Cat. C 'Putresc' Mineral Oils Prohibited Waste: Waste N.O.S.	A9NW (SE)	607	3	528700 185140



Map ID	Details	Quadrant Reference (Compass Direction)	Estimated Distance From Site	Contact	NGR
	<b>BGS 1:625,000 Solid Geology</b> Description: Thames Group	A13NW (SW)	0	1	528207 185505
	<b>BGS Estimated Soil Chemistry</b> No data available				
	<b>BGS Measured Urban Soil Chemistry</b> Source: British Geological Survey, National Geoscience Information Service Grid: 528324, 185717 Soil Sample Type: Topsoil Sample Area: London Arsenic Measured 19.50 mg/kg Concentration: Cadmium Measured 0.60 mg/kg Concentration: Chromium Measured 78.00 mg/kg Concentration: Lead Measured 340.30 mg/kg Concentration: Nickel Measured 28.40 mg/kg Concentration:	A13NE (NE)	235	1	528324 185717
	<b>BGS Measured Urban Soil Chemistry</b> Source: British Geological Survey, National Geoscience Information Service Grid: 528266, 185227 Soil Sample Type: Topsoil Sample Area: London Arsenic Measured 25.00 mg/kg Concentration: Cadmium Measured 24.70 mg/kg Concentration: Chromium Measured 201.90 mg/kg Concentration: Lead Measured 430.60 mg/kg Concentration: Nickel Measured 68.10 mg/kg Concentration:	A13SE (S)	278	1	528266 185227
	<b>BGS Measured Urban Soil Chemistry</b> Source: British Geological Survey, National Geoscience Information Service Grid: 528670, 185654 Soil Sample Type: Topsoil Sample Area: London Arsenic Measured 28.70 mg/kg Concentration: Cadmium Measured 0.50 mg/kg Concentration: Chromium Measured 107.00 mg/kg Concentration: Lead Measured 320.30 mg/kg Concentration: Nickel Measured 50.10 mg/kg Concentration:	A14NW (E)	478	1	528670 185654
	<b>BGS Measured Urban Soil Chemistry</b> Source: British Geological Survey, National Geoscience Information Service Grid: 527766, 185717 Soil Sample Type: Topsoil Sample Area: London Arsenic Measured 14.80 mg/kg Concentration: Cadmium Measured 0.50 mg/kg Concentration: Chromium Measured 62.40 mg/kg Concentration: Lead Measured 150.60 mg/kg Concentration: Nickel Measured 19.50 mg/kg Concentration:	A12NE (NW)	483	1	527766 185717

Map ID	Details	Quadrant Reference (Compass Direction)	Estimated Distance From Site	Contact	NGR
	<b>BGS Measured Urban Soil Chemistry</b> Source: British Geological Survey, National Geoscience Information Service Grid: 527669, 185211 Soil Sample Type: Topsoil Sample Area: London Arsenic Measured 18.20 mg/kg Concentration: Cadmium Measured 0.60 mg/kg Concentration: Chromium Measured 99.60 mg/kg Concentration: Lead Measured 936.90 mg/kg Concentration: Nickel Measured 25.60 mg/kg Concentration:	A12SE (SW)	606	1	527669 185211
	<b>BGS Measured Urban Soil Chemistry</b> Source: British Geological Survey, National Geoscience Information Service Grid: 528240, 184781 Soil Sample Type: Topsoil Sample Area: London Arsenic Measured 16.70 mg/kg Concentration: Cadmium Measured 0.50 mg/kg Concentration: Chromium Measured 73.90 mg/kg Concentration: Lead Measured 994.20 mg/kg Concentration: Nickel Measured 26.20 mg/kg Concentration:	A8SE (S)	718	1	528240 184781
	<b>BGS Measured Urban Soil Chemistry</b> Source: British Geological Survey, National Geoscience Information Service Grid: 528248, 186291 Soil Sample Type: Topsoil Sample Area: London Arsenic Measured 13.80 mg/kg Concentration: Cadmium Measured 0.50 mg/kg Concentration: Chromium Measured 88.40 mg/kg Concentration: Lead Measured 202.30 mg/kg Concentration: Nickel Measured 22.80 mg/kg Concentration:	A18NE (N)	781	1	528248 186291
	<b>BGS Measured Urban Soil Chemistry</b> Source: British Geological Survey, National Geoscience Information Service Grid: 528958, 185156 Soil Sample Type: Topsoil Sample Area: London Arsenic Measured 15.60 mg/kg Concentration: Cadmium Measured 0.60 mg/kg Concentration: Chromium Measured 61.70 mg/kg Concentration: Lead Measured 625.40 mg/kg Concentration: Nickel Measured 23.20 mg/kg Concentration:	A9NE (SE)	820	1	528958 185156
	<b>BGS Measured Urban Soil Chemistry</b> Source: British Geological Survey, National Geoscience Information Service Grid: 527758, 186258 Soil Sample Type: Topsoil Sample Area: London Arsenic Measured 17.00 mg/kg Concentration: Cadmium Measured 0.30 mg/kg Concentration: Chromium Measured 103.40 mg/kg Concentration: Lead Measured 230.10 mg/kg Concentration: Nickel Measured 21.30 mg/kg Concentration:	A17NE (NW)	873	1	527758 186258

Map ID	Details	Quadrant Reference (Compass Direction)	Estimated Distance From Site	Contact	NGR
	<b>BGS Measured Urban Soil Chemistry</b> Source: British Geological Survey, National Geoscience Information Service Grid: 528741, 186234 Soil Sample Type: Topsoil Sample Area: London Arsenic Measured 19.70 mg/kg Concentration: Cadmium Measured 0.50 mg/kg Concentration: Chromium Measured 69.80 mg/kg Concentration: Lead Measured 314.00 mg/kg Concentration: Nickel Measured 26.00 mg/kg Concentration:	A19NW (NE)	897	1	528741 186234
	<b>BGS Measured Urban Soil Chemistry</b> Source: British Geological Survey, National Geoscience Information Service Grid: 527678, 184753 Soil Sample Type: Topsoil Sample Area: London Arsenic Measured 19.10 mg/kg Concentration: Cadmium Measured 0.70 mg/kg Concentration: Chromium Measured 90.00 mg/kg Concentration: Lead Measured 1533.10 mg/kg Concentration: Nickel Measured 31.00 mg/kg Concentration:	A7SE (SW)	911	1	527678 184753
	<b>BGS Measured Urban Soil Chemistry</b> Source: British Geological Survey, National Geoscience Information Service Grid: 527233, 185694 Soil Sample Type: Topsoil Sample Area: London Arsenic Measured 31.90 mg/kg Concentration: Cadmium Measured 0.60 mg/kg Concentration: Chromium Measured 126.40 mg/kg Concentration: Lead Measured 478.50 mg/kg Concentration: Nickel Measured 45.60 mg/kg Concentration:	A12NW (W)	985	1	527233 185694
	<b>BGS Measured Urban Soil Chemistry</b> Source: British Geological Survey, National Geoscience Information Service Grid: 527216, 185357 Soil Sample Type: Topsoil Sample Area: London Arsenic Measured 19.70 mg/kg Concentration: Cadmium Measured 0.80 mg/kg Concentration: Chromium Measured 96.90 mg/kg Concentration: Lead Measured 626.10 mg/kg Concentration: Nickel Measured 27.60 mg/kg Concentration:	A12SW (W)	994	1	527216 185357
	<b>BGS Measured Urban Soil Chemistry</b> Source: British Geological Survey, National Geoscience Information Service Grid: 529189, 185724 Soil Sample Type: Topsoil Sample Area: London Arsenic Measured 38.10 mg/kg Concentration: Cadmium Measured 1.00 mg/kg Concentration: Chromium Measured 89.70 mg/kg Concentration: Lead Measured 1348.20 mg/kg Concentration: Nickel Measured 55.20 mg/kg Concentration:	A14NE (E)	997	1	529189 185724

Map ID	Details	Quadrant Reference (Compass Direction)	Estimated Distance From Site	Contact	NGR
	<b>BGS Urban Soil Chemistry Averages</b> Source: British Geological Survey, National Geoscience Information Service Sample Area: London Count Id: 7209 Arsenic Minimum Concentration: 1.00 mg/kg Arsenic Average Concentration: 17.00 mg/kg Arsenic Maximum Concentration: 161.00 mg/kg Cadmium Minimum Concentration: 0.10 mg/kg Cadmium Average Concentration: 0.90 mg/kg Cadmium Maximum Concentration: 165.20 mg/kg Chromium Minimum Concentration: 13.00 mg/kg Chromium Average Concentration: 79.00 mg/kg Chromium Maximum Concentration: 2094.00 mg/kg Lead Minimum Concentration: 11.00 mg/kg Lead Average Concentration: 280.00 mg/kg Lead Maximum Concentration: 10000.00 mg/kg Nickel Minimum Concentration: 2.00 mg/kg Nickel Average Concentration: 28.00 mg/kg Nickel Maximum Concentration: 506.00 mg/kg	A13NW (SW)	0	1	528207 185505
	<b>Coal Mining Affected Areas</b> In an area that might not be affected by coal mining				
	<b>Non Coal Mining Areas of Great Britain</b> No Hazard				
	<b>Potential for Collapsible Ground Stability Hazards</b> Hazard Potential: Very Low Source: British Geological Survey, National Geoscience Information Service	A13NW (SW)	0	1	528207 185505
	<b>Potential for Compressible Ground Stability Hazards</b> Hazard Potential: No Hazard Source: British Geological Survey, National Geoscience Information Service	A13NW (SW)	0	1	528207 185505
	<b>Potential for Ground Dissolution Stability Hazards</b> Hazard Potential: No Hazard Source: British Geological Survey, National Geoscience Information Service	A13NW (SW)	0	1	528207 185505
	<b>Potential for Landslide Ground Stability Hazards</b> Hazard Potential: Very Low Source: British Geological Survey, National Geoscience Information Service	A13NW (SW)	0	1	528207 185505
	<b>Potential for Landslide Ground Stability Hazards</b> Hazard Potential: Low Source: British Geological Survey, National Geoscience Information Service	A13SE (S)	87	1	528221 185412
	<b>Potential for Landslide Ground Stability Hazards</b> Hazard Potential: Low Source: British Geological Survey, National Geoscience Information Service	A13NE (NE)	113	1	528301 185580
	<b>Potential for Landslide Ground Stability Hazards</b> Hazard Potential: Moderate Source: British Geological Survey, National Geoscience Information Service	A13NE (N)	135	1	528256 185638
	<b>Potential for Landslide Ground Stability Hazards</b> Hazard Potential: Moderate Source: British Geological Survey, National Geoscience Information Service	A13SE (SE)	204	1	528396 185410
	<b>Potential for Running Sand Ground Stability Hazards</b> Hazard Potential: Very Low Source: British Geological Survey, National Geoscience Information Service	A13NW (SW)	0	1	528207 185505
	<b>Potential for Shrinking or Swelling Clay Ground Stability Hazards</b> Hazard Potential: Moderate Source: British Geological Survey, National Geoscience Information Service	A13NW (SW)	0	1	528207 185505

Map ID	Details	Quadrant Reference (Compass Direction)	Estimated Distance From Site	Contact	NGR
	<b>Radon Potential - Radon Affected Areas</b> Affected Area: The property is in a Lower probability radon area (less than 1% of homes are estimated to be at or above the Action Level). Source: British Geological Survey, National Geoscience Information Service	A13NW (SW)	0	1	528207 185505
	<b>Radon Potential - Radon Protection Measures</b> Protection Measure: No radon protective measures are necessary in the construction of new dwellings or extensions Source: British Geological Survey, National Geoscience Information Service	A13NW (SW)	0	1	528207 185505

Map ID	Details	Quadrant Reference (Compass Direction)	Estimated Distance From Site	Contact	NGR
52	<b>Contemporary Trade Directory Entries</b> Name: Uk Janitorial Supplies Ltd Location: 104, Mansfield Road, London, NW3 2HX Classification: Cleaning Materials & Equipment <b>Status: Inactive</b> Positional Accuracy: Automatically positioned to the address	A13NW (NW)	114	-	528101 185562
52	<b>Contemporary Trade Directory Entries</b> Name: Kilbey Cleaning Location: 104, Mansfield Road, London, NW3 2HX Classification: Cleaning Services - Domestic <b>Status: Inactive</b> Positional Accuracy: Automatically positioned to the address	A13NW (NW)	114	-	528101 185562
53	<b>Contemporary Trade Directory Entries</b> Name: S Dawson Location: 4, Vicars Road, London, NW5 4NL Classification: Antiques - Repairing & Restoring <b>Status: Inactive</b> Positional Accuracy: Automatically positioned to the address	A13SW (S)	147	-	528191 185352
53	<b>Contemporary Trade Directory Entries</b> Name: J C Press Location: A, 12, Vicars Road, London, NW5 4NL Classification: Printers <b>Status: Inactive</b> Positional Accuracy: Automatically positioned to the address	A13SW (S)	147	-	528191 185352
53	<b>Contemporary Trade Directory Entries</b> Name: P R Leer Location: 2, Vicars Road, London, NW5 4NL Classification: Cabinet Makers <b>Status: Inactive</b> Positional Accuracy: Automatically positioned to the address	A13SW (S)	147	-	528191 185352
53	<b>Contemporary Trade Directory Entries</b> Name: A M Oliveira Location: 15, Vicars Road, London, NW5 4NN Classification: Hygiene & Cleansing Services <b>Status: Inactive</b> Positional Accuracy: Automatically positioned to the address	A13SE (S)	179	-	528228 185321
54	<b>Contemporary Trade Directory Entries</b> Name: Urban Shield Ltd Location: 25, Savernake Road, London, NW3 2JT Classification: Pest & Vermin Control <b>Status: Inactive</b> Positional Accuracy: Automatically positioned to the address	A13NW (NW)	198	-	528090 185669
55	<b>Contemporary Trade Directory Entries</b> Name: D Schuman Location: 129 Weedington Rd, London, NW5 4PQ Classification: Garage Services <b>Status: Inactive</b> Positional Accuracy: Manually positioned to the address or location	A13SE (S)	281	-	528231 185218
55	<b>Contemporary Trade Directory Entries</b> Name: Luckys Deluxe Ltd Location: 129, Weedington Road, London, NW5 4PQ Classification: Ice Cream Manufacturers & Suppliers <b>Status: Inactive</b> Positional Accuracy: Automatically positioned in the proximity of the address	A13SE (S)	282	-	528231 185218
56	<b>Contemporary Trade Directory Entries</b> Name: Animal Affinity Location: 31, Cressfield Close, London, NW5 4BN Classification: Pet Foods & Animal Feeds <b>Status: Inactive</b> Positional Accuracy: Automatically positioned to the address	A13SE (SE)	281	-	528438 185333
57	<b>Contemporary Trade Directory Entries</b> Name: Agency Ltd Location: 43, Wellesley Road, London, NW5 4PN Classification: Commercial Cleaning Services <b>Status: Inactive</b> Positional Accuracy: Automatically positioned to the address	A13SW (S)	306	-	528185 185192
58	<b>Contemporary Trade Directory Entries</b> Name: Fast Cash 4 Scrap Cars London Aeg Location: Lissenden Gardens, London, NW5 1LX Classification: Car Breakers & Dismantlers <b>Status: Inactive</b> Positional Accuracy: Manually positioned within the geographical locality	A13NE (NE)	322	-	528422 185755

Map ID	Details	Quadrant Reference (Compass Direction)	Estimated Distance From Site	Contact	NGR
58	<b>Contemporary Trade Directory Entries</b> Name: Kwik Fit Location: Lissenden Gardens, London, NW5 1LX Classification: Tyre Dealers <b>Status: Active</b> Positional Accuracy: Automatically positioned to the address	A13NE (NE)	323	-	528422 185755
58	<b>Contemporary Trade Directory Entries</b> Name: Alfresco Ltd Location: Gordon House, 6, Lissenden Gardens, London, NW5 1LX Classification: Cosmetic Manufacturers <b>Status: Inactive</b> Positional Accuracy: Automatically positioned to the address	A13NE (NE)	323	-	528422 185755
58	<b>Contemporary Trade Directory Entries</b> Name: Hawkshead Country Wear Ltd Location: Unit 15, Gordon House, 32-34 Gordon House Rd, London, NW5 1LP Classification: Leisure & Sportswear Manufacturers & Wholesalers <b>Status: Inactive</b> Positional Accuracy: Manually positioned to the address or location	A13NE (NE)	345	-	528461 185750
58	<b>Contemporary Trade Directory Entries</b> Name: T T V Pictures Location: Unit 6, Spectrum House, 32-34, Gordon House Road, London, NW5 1LP Classification: Copying & Duplicating Services <b>Status: Inactive</b> Positional Accuracy: Automatically positioned to the address	A13NE (NE)	346	-	528462 185750
59	<b>Contemporary Trade Directory Entries</b> Name: A A Gold Location: 155-161, Grafton Road, London, NW5 4AY Classification: Car Dealers <b>Status: Inactive</b> Positional Accuracy: Automatically positioned to the address	A13SE (S)	336	-	528335 185189
59	<b>Contemporary Trade Directory Entries</b> Name: West Hampstead Motors Ltd Location: 155-161, GRAFTON ROAD, LONDON, NW5 4AY Classification: Garage Services <b>Status: Active</b> Positional Accuracy: Automatically positioned to the address	A13SE (S)	336	-	528335 185189
59	<b>Contemporary Trade Directory Entries</b> Name: Queens Location: 201, Queens Crescent, London, NW5 4DS Classification: Dry Cleaners <b>Status: Inactive</b> Positional Accuracy: Automatically positioned to the address	A8NE (SE)	369	-	528351 185160
59	<b>Contemporary Trade Directory Entries</b> Name: Prestige Dry Cleaners Ltd Location: 201, Queens Crescent, London, NW5 4DS Classification: Dry Cleaners <b>Status: Active</b> Positional Accuracy: Automatically positioned to the address	A8NE (SE)	369	-	528351 185160
59	<b>Contemporary Trade Directory Entries</b> Name: Cufflinks Location: 201, Queens Crescent, London, NW5 4DS Classification: Laundries & Launderettes <b>Status: Inactive</b> Positional Accuracy: Automatically positioned to the address	A8NE (SE)	369	-	528351 185160
60	<b>Contemporary Trade Directory Entries</b> Name: Court Service Station Location: 160A, MALDEN ROAD, LONDON, NW5 4BT Classification: Mot Testing Centres <b>Status: Active</b> Positional Accuracy: Automatically positioned to the address	A8NW (SW)	371	-	528053 185158
61	<b>Contemporary Trade Directory Entries</b> Name: Martins Location: 11, Roderick Road, London, NW3 2NN Classification: Refrigeration Equipment - Commercial <b>Status: Inactive</b> Positional Accuracy: Automatically positioned to the address	A12SE (W)	400	-	527799 185491
62	<b>Contemporary Trade Directory Entries</b> Name: Adnina Trading Location: 163, Queens Crescent, London, NW5 4EA Classification: Toiletries <b>Status: Inactive</b> Positional Accuracy: Automatically positioned to the address	A8NE (S)	400	-	528262 185102

Map ID	Details	Quadrant Reference (Compass Direction)	Estimated Distance From Site	Contact	NGR
63	<b>Contemporary Trade Directory Entries</b> Name: Pest Control Camden Location: 196 Malden Rd, London, NW5 4BS Classification: Pest & Vermin Control <b>Status:</b> Inactive Positional Accuracy: Manually positioned to the address or location	A13SW (SW)	409	-	527897 185227
64	<b>Contemporary Trade Directory Entries</b> Name: J Crisp Location: 48, Roderick Road, London, NW3 2NL Classification: Antiques - Repairing & Restoring <b>Status:</b> Inactive Positional Accuracy: Automatically positioned to the address	A12NE (W)	410	-	527802 185604
65	<b>Contemporary Trade Directory Entries</b> Name: Esso Location: Southampton Road, London, NW5 4JS Classification: Petrol Filling Stations <b>Status:</b> Active Positional Accuracy: Manually positioned to the road within the address or location	A12SE (SW)	412	-	527838 185307
66	<b>Contemporary Trade Directory Entries</b> Name: Kentish Town Scaffolders Location: Malden Rd, Kentish Town, London, NW5 4HT Classification: Scaffolding & Work Platforms <b>Status:</b> Inactive Positional Accuracy: Manually positioned within the geographical locality	A8NW (SW)	426	-	527984 185133
66	<b>Contemporary Trade Directory Entries</b> Name: Visage Dry Cleaners Location: 171, Malden Road, London, NW5 4HT Classification: Dry Cleaners <b>Status:</b> Active Positional Accuracy: Automatically positioned to the address	A8NW (SW)	435	-	527961 185137
67	<b>Contemporary Trade Directory Entries</b> Name: Gospel Oak Carpet Cleaners Location: Flat 31, Lissenden Mansions, Lissenden Gardens, London, NW5 1PP Classification: Cleaning Services - Domestic <b>Status:</b> Active Positional Accuracy: Automatically positioned to the address	A18SE (NE)	427	-	528430 185878
68	<b>Contemporary Trade Directory Entries</b> Name: A M Location: 71, Dunboyne Road, London, NW3 2YY Classification: Waste Disposal Services <b>Status:</b> Inactive Positional Accuracy: Automatically positioned to the address	A12SE (W)	431	-	527795 185357
68	<b>Contemporary Trade Directory Entries</b> Name: Cincimano Location: 60, Dunboyne Road, London, NW3 2YY Classification: Architectural Woodwork <b>Status:</b> Inactive Positional Accuracy: Automatically positioned to the address	A12SE (W)	442	-	527784 185355
69	<b>Contemporary Trade Directory Entries</b> Name: Babit Productions Location: Flat 29, Haddo House, Highgate Road, LONDON, NW5 1PX Classification: Paint & Varnish Stripping <b>Status:</b> Inactive Positional Accuracy: Automatically positioned to the address	A14NW (NE)	453	-	528545 185818
70	<b>Contemporary Trade Directory Entries</b> Name: Arctic Motors Location: Unit 1 Arctic Street, Camden, London, NW5 4DJ Classification: Garage Services <b>Status:</b> Active Positional Accuracy: Automatically positioned to the address	A8NE (SE)	463	-	528504 185143
70	<b>Contemporary Trade Directory Entries</b> Name: The Car Surgery Ltd Location: 2, Arctic Street, London, NW5 4DJ Classification: Garage Services <b>Status:</b> Active Positional Accuracy: Automatically positioned to the address	A8NE (SE)	466	-	528517 185150
70	<b>Contemporary Trade Directory Entries</b> Name: Lewis Motors Location: 3, Arctic Street, London, NW5 4DJ Classification: Car Body Repairs <b>Status:</b> Inactive Positional Accuracy: Automatically positioned to the address	A8NE (SE)	467	-	528522 185153



Map ID	Details	Quadrant Reference (Compass Direction)	Estimated Distance From Site	Contact	NGR
70	<b>Contemporary Trade Directory Entries</b> Name: D S M Location: Flat 1, Carlton Chapel House, 1, Arctic Street, London, NW5 4DJ Classification: Commercial Vehicle Bodybuilders & Repairers <b>Status:</b> Inactive Positional Accuracy: Automatically positioned to the address	A8NE (SE)	468	-	528515 185145
71	<b>Contemporary Trade Directory Entries</b> Name: N T A Cleaning Services Ltd Location: 78, Queens Crescent, London, NW5 4EB Classification: Cleaning Services - Domestic <b>Status:</b> Active Positional Accuracy: Automatically positioned to the address	A8NE (S)	466	-	528243 185034
71	<b>Contemporary Trade Directory Entries</b> Name: Moderna Dry Cleaners Location: 70, Queens Crescent, London, NW5 4EE Classification: Dry Cleaners <b>Status:</b> Inactive Positional Accuracy: Automatically positioned to the address	A8NE (S)	488	-	528213 185010
71	<b>Contemporary Trade Directory Entries</b> Name: Bubbles Launderette Location: 106, Malden Road, London, NW5 4DA Classification: Dry Cleaners <b>Status:</b> Active Positional Accuracy: Automatically positioned to the address	A8NW (S)	529	-	528187 184969
72	<b>Contemporary Trade Directory Entries</b> Name: Perfect Dry Cleaners Location: 151, Highgate Road, LONDON, NW5 1LJ Classification: Dry Cleaners <b>Status:</b> Active Positional Accuracy: Automatically positioned to the address	A14NW (NE)	468	-	528589 185789
72	<b>Contemporary Trade Directory Entries</b> Name: Cleaning Services Kentish Town Location: 145, HIGHGATE ROAD, LONDON, NW5 1LJ Classification: Cleaning Services - Domestic <b>Status:</b> Active Positional Accuracy: Automatically positioned to the address	A14NW (NE)	468	-	528598 185776
73	<b>Contemporary Trade Directory Entries</b> Name: M & A Coachworks Ltd Location: 135, Highgate Road, London, NW5 1LE Classification: Car Body Repairs <b>Status:</b> Inactive Positional Accuracy: Automatically positioned to the address	A14NW (NE)	471	-	528632 185727
73	<b>Contemporary Trade Directory Entries</b> Name: M & A Coachworks Location: 135, Highgate Road, London, NW5 1LE Classification: Car Body Repairs <b>Status:</b> Inactive Positional Accuracy: Automatically positioned to the address	A14NW (NE)	471	-	528632 185727
74	<b>Contemporary Trade Directory Entries</b> Name: Caesar Fashions Ltd Location: 53-79 Highgate Rd, London, NW5 1TL Classification: Clothing & Fabrics - Manufacturers <b>Status:</b> Inactive Positional Accuracy: Manually positioned to the address or location	A14NW (E)	505	-	528720 185525
74	<b>Contemporary Trade Directory Entries</b> Name: Freight-Linc Logistics Location: Studio 320,Highgate Studios,53-79 Highgate Rd, London, NW5 1TL Classification: Freight Forwarders <b>Status:</b> Inactive Positional Accuracy: Manually positioned to the address or location	A14NW (E)	505	-	528720 185525
74	<b>Contemporary Trade Directory Entries</b> Name: Airwaves Trading Ltd Location: Highgate Studios,443 Highgate Rd, London, NW5 1TL Classification: Telecommunications Equipment & Systems <b>Status:</b> Inactive Positional Accuracy: Manually positioned to the address or location	A14NW (E)	505	-	528720 185526
74	<b>Contemporary Trade Directory Entries</b> Name: Caesar Fashions Ltd Location: Highgate Studios Unit 801,53-79 Highgate Rd, London, NW5 1TL Classification: Clothing & Fabrics - Manufacturers <b>Status:</b> Inactive Positional Accuracy: Manually positioned to the address or location	A14NW (E)	506	-	528721 185526

Map ID	Details	Quadrant Reference (Compass Direction)	Estimated Distance From Site	Contact	NGR
75	<b>Contemporary Trade Directory Entries</b> Name: Aktiva Location: SPRING HOUSE, 10, SPRING PLACE, LONDON, NW5 3BH Classification: Lighting Manufacturers <b>Status:</b> Active Positional Accuracy: Automatically positioned to the address	A8NE (SE)	515	-	528505 185079
75	<b>Contemporary Trade Directory Entries</b> Name: The Fibre-Base Location: Spring House, 10, Spring Place, London, NW5 3BH Classification: Photographic Processors <b>Status:</b> Inactive Positional Accuracy: Manually positioned to the address or location	A8NE (SE)	515	-	528505 185079
75	<b>Contemporary Trade Directory Entries</b> Name: The Fielding Group Ltd Location: Spring House, 10, Spring Place, London, NW5 3BH Classification: Clothing & Fabrics - Manufacturers <b>Status:</b> Inactive Positional Accuracy: Manually positioned to the address or location	A8NE (SE)	515	-	528505 185079
75	<b>Contemporary Trade Directory Entries</b> Name: E & D Scaffolding Co Ltd Location: 128-130 Grafton Road, Camden, London, NW5 4BA Classification: Scaffolding & Work Platforms <b>Status:</b> Active Positional Accuracy: Automatically positioned to the address	A8NE (SE)	543	-	528495 185040
76	<b>Contemporary Trade Directory Entries</b> Name: A S F Garages Ltd Location: 138-140, Highgate Road, London, NW5 1PB Classification: Garage Services <b>Status:</b> Inactive Positional Accuracy: Automatically positioned to the address	A14NW (NE)	517	-	528634 185810
76	<b>Contemporary Trade Directory Entries</b> Name: Darcars Ltd Location: 132-134, HIGHGATE ROAD, LONDON, NW5 1PB Classification: Garage Services <b>Status:</b> Active Positional Accuracy: Automatically positioned to the address	A14NW (NE)	520	-	528664 185770
77	<b>Contemporary Trade Directory Entries</b> Name: Easy Rubbish Location: 96a, Highgate Road, London, NW5 1PB Classification: Waste Disposal Services <b>Status:</b> Inactive Positional Accuracy: Manually positioned to the address or location	A14NW (E)	521	-	528722 185631
77	<b>Contemporary Trade Directory Entries</b> Name: Easy Rubbish Location: 96, Highgate Road, London, NW5 1PB Classification: Waste Merchants <b>Status:</b> Inactive Positional Accuracy: Automatically positioned to the address	A14NW (E)	521	-	528722 185631
77	<b>Contemporary Trade Directory Entries</b> Name: W A Waugh Location: 94, Highgate Road, London, NW5 1PB Classification: Printers <b>Status:</b> Inactive Positional Accuracy: Automatically positioned to the address	A14NW (E)	522	-	528724 185627
78	<b>Contemporary Trade Directory Entries</b> Name: E K O Location: Unit 1-3, Kentish Town Industrial Estate, Regis Road, London, NW5 3EW Classification: Office Furniture & Equipment <b>Status:</b> Active Positional Accuracy: Automatically positioned to the address	A14SW (SE)	522	-	528652 185218
78	<b>Contemporary Trade Directory Entries</b> Name: Caraselle Ltd Location: Unit 4, Kentish Town Industrial Estate, Regis Road, London, NW5 3EW Classification: Laundry & Dry Cleaning Supplies <b>Status:</b> Inactive Positional Accuracy: Automatically positioned to the address	A14SW (SE)	547	-	528670 185201
78	<b>Contemporary Trade Directory Entries</b> Name: Caraselle Location: Unit 4, Kentish Town Industrial Estate, Regis Road, London, NW5 3EW Classification: Laundries & Launderettes <b>Status:</b> Inactive Positional Accuracy: Automatically positioned to the address	A14SW (SE)	547	-	528670 185201

Map ID	Details	Quadrant Reference (Compass Direction)	Estimated Distance From Site	Contact	NGR
78	<b>Contemporary Trade Directory Entries</b> Name: Caraselle Location: Unit 4, Kentish Town Industrial Estate, Regis Road, London, NW5 3EW Classification: Laundry & Dry Cleaning Supplies <b>Status:</b> Inactive Positional Accuracy: Automatically positioned to the address	A14SW (SE)	547	-	528670 185201
78	<b>Contemporary Trade Directory Entries</b> Name: Caraselle Location: Unit 4, Kentish Town Industrial Estate, Regis Road, London, NW5 3EW Classification: Clothing Accessory Manufacturers <b>Status:</b> Inactive Positional Accuracy: Automatically positioned to the address	A14SW (SE)	547	-	528670 185201
78	<b>Contemporary Trade Directory Entries</b> Name: Caraselle Ltd Location: Unit 4, Kentish Town Industrial Estate, Regis Road, London, NW5 3EW Classification: Clothing Accessory Manufacturers <b>Status:</b> Inactive Positional Accuracy: Automatically positioned to the address	A14SW (SE)	547	-	528670 185201
79	<b>Contemporary Trade Directory Entries</b> Name: Cleaning Services (Belsize Park) Location: 64, Parkhill Road, London, NW3 2YT Classification: Cleaning Services - Domestic <b>Status:</b> Inactive Positional Accuracy: Automatically positioned to the address	A12SE (SW)	539	-	527761 185189
80	<b>Contemporary Trade Directory Entries</b> Name: Culture Store Ltd Location: Deane House Studios, 27 Greenwood Place, London, NW5 1LB Classification: Clothing & Fabrics - Manufacturers <b>Status:</b> Inactive Positional Accuracy: Automatically positioned to the address	A14SW (E)	572	-	528780 185409
80	<b>Contemporary Trade Directory Entries</b> Name: World Classics Location: Deane House, 27, Greenwood Place, London, NW5 1LB Classification: T-Shirts <b>Status:</b> Inactive Positional Accuracy: Manually positioned to the address or location	A14SW (E)	572	-	528780 185409
80	<b>Contemporary Trade Directory Entries</b> Name: Sun & Seed Ltd Location: 27 Greenwood Place, London, NW5 1LB Classification: Food Products - Manufacturers <b>Status:</b> Inactive Positional Accuracy: Automatically positioned to the address	A14SW (E)	572	-	528780 185409
80	<b>Contemporary Trade Directory Entries</b> Name: Alan Pharmaceuticals Location: 33 Greenwood Place, Camden, London, NW5 1LB Classification: Pharmaceutical Manufacturers & Distributors <b>Status:</b> Active Positional Accuracy: Automatically positioned to the address	A14SW (E)	578	-	528791 185444
80	<b>Contemporary Trade Directory Entries</b> Name: Billi Co Location: Unit 5A, 33, Greenwood Place, London, NW5 1LB Classification: Candle Manufacturers & Suppliers <b>Status:</b> Inactive Positional Accuracy: Manually positioned to the address or location	A14SW (E)	578	-	528791 185444
80	<b>Contemporary Trade Directory Entries</b> Name: Angelic Candles Ltd Location: Unit 5A, 33, Greenwood Place, London, NW5 1LB Classification: Candle Manufacturers & Suppliers <b>Status:</b> Inactive Positional Accuracy: Manually positioned to the address or location	A14SW (E)	578	-	528791 185444
80	<b>Contemporary Trade Directory Entries</b> Name: Wanted Location: 33 Greenwood Place, Camden, London, NW5 1LB Classification: Clothing & Fabrics - Manufacturers <b>Status:</b> Active Positional Accuracy: Automatically positioned to the address	A14SW (E)	578	-	528791 185444
80	<b>Contemporary Trade Directory Entries</b> Name: Alan Pharmaceuticals Location: 33, Greenwood Place, London, NW5 1LB Classification: Pharmaceutical Manufacturers & Distributors <b>Status:</b> Inactive Positional Accuracy: Automatically positioned to the address	A14SW (E)	579	-	528791 185444

Map ID	Details	Quadrant Reference (Compass Direction)	Estimated Distance From Site	Contact	NGR
80	<b>Contemporary Trade Directory Entries</b> Name: Amano Ltd Location: Studio 3B, 33, Greenwood Place, London, NW5 1LB Classification: Knitwear Manufacturers & Wholesalers <b>Status: Inactive</b> Positional Accuracy: Manually positioned to the address or location	A14SW (E)	579	-	528791 185444
80	<b>Contemporary Trade Directory Entries</b> Name: Muir & Osborne Location: Studio 3B, 33, Greenwood Place, London, NW5 1LB Classification: Knitwear Manufacturers & Wholesalers <b>Status: Inactive</b> Positional Accuracy: Manually positioned to the address or location	A14SW (E)	579	-	528791 185444
80	<b>Contemporary Trade Directory Entries</b> Name: Tango Group International Location: Linton House, 39-51, Highgate Road, London, NW5 1RT Classification: Clothing Accessory Manufacturers <b>Status: Inactive</b> Positional Accuracy: Automatically positioned to the address	A14SW (E)	599	-	528813 185463
80	<b>Contemporary Trade Directory Entries</b> Name: Dictate I T Location: Linton House, 39-51, Highgate Road, London, NW5 1RT Classification: Waterproof Clothing & Rainwear <b>Status: Inactive</b> Positional Accuracy: Automatically positioned to the address	A14SW (E)	599	-	528813 185463
80	<b>Contemporary Trade Directory Entries</b> Name: Lawsons Outdoor Location: The Maple Building 39-51 Highgate Road, London, NW5 1RT Classification: Builders' Merchants <b>Status: Inactive</b> Positional Accuracy: Automatically positioned to the address	A14SW (E)	599	-	528813 185462
80	<b>Contemporary Trade Directory Entries</b> Name: Millenium Designs Ltd Location: 39-51, Highgate Road, London, NW5 1RS Classification: Clothing & Fabrics - Manufacturers <b>Status: Inactive</b> Positional Accuracy: Automatically positioned to the address	A14SW (E)	599	-	528813 185463
80	<b>Contemporary Trade Directory Entries</b> Name: Regalfield Ltd Location: 39-51, Highgate Road, London, NW5 1RS Classification: Clothing & Fabrics - Manufacturers <b>Status: Inactive</b> Positional Accuracy: Automatically positioned to the address	A14SW (E)	599	-	528813 185463
80	<b>Contemporary Trade Directory Entries</b> Name: The Constance Wood Group Location: 39-51, Highgate Road, London, NW5 1RS Classification: Clothing & Fabrics - Manufacturers <b>Status: Inactive</b> Positional Accuracy: Automatically positioned to the address	A14SW (E)	599	-	528813 185463
80	<b>Contemporary Trade Directory Entries</b> Name: Unity Kitchen Location: 37, Greenwood Place, London, NW5 1LB Classification: Car Customisation & Conversion Specialists <b>Status: Inactive</b> Positional Accuracy: Automatically positioned to the address	A14SW (E)	602	-	528809 185405
81	<b>Contemporary Trade Directory Entries</b> Name: Mimonc Ltd Location: 118-122, Grafton Road, London, NW5 4BA Classification: Footwear Manufacturers & Wholesale <b>Status: Inactive</b> Positional Accuracy: Automatically positioned to the address	A8NE (SE)	573	-	528511 185014
81	<b>Contemporary Trade Directory Entries</b> Name: Chico Ltd Location: 110-114, Grafton Road, London, NW5 4BA Classification: Clothing & Fabrics - Manufacturers <b>Status: Inactive</b> Positional Accuracy: Automatically positioned to the address	A8NE (SE)	598	-	528530 184996
81	<b>Contemporary Trade Directory Entries</b> Name: Zem Ltd Location: 110-114, Grafton Road, London, NW5 4BA Classification: Clothing & Fabrics - Manufacturers <b>Status: Inactive</b> Positional Accuracy: Automatically positioned to the address	A8NE (SE)	598	-	528530 184996

Map ID	Details	Quadrant Reference (Compass Direction)	Estimated Distance From Site	Contact	NGR
82	<b>Contemporary Trade Directory Entries</b> Name: Aderin Trading Co Location: 31, Wood Field, Parkhill Road, London, NW3 2YA Classification: Leather Merchants & Wholesalers <b>Status:</b> Inactive Positional Accuracy: Automatically positioned to the address	A12SE (SW)	576	-	527701 185217
83	<b>Contemporary Trade Directory Entries</b> Name: Cleaners Kentish Town Location: 2, Chetwynd Road, London, NW5 1BU Classification: Commercial Cleaning Services <b>Status:</b> Inactive Positional Accuracy: Automatically positioned to the address	A19SW (NE)	581	-	528667 185873
84	<b>Contemporary Trade Directory Entries</b> Name: Pristine Location: 21, Cheriton, Queens Crescent, London, NW5 4EZ Classification: Dry Cleaners <b>Status:</b> Inactive Positional Accuracy: Automatically positioned to the address	A8NW (S)	581	-	528144 184920
85	<b>Contemporary Trade Directory Entries</b> Name: Don Hobson Electrical Location: 49, Lady Somerset Road, LONDON, NW5 1TY Classification: Electrical Engineers <b>Status:</b> Inactive Positional Accuracy: Automatically positioned to the address	A14NW (E)	582	-	528794 185569
86	<b>Contemporary Trade Directory Entries</b> Name: Remapol Location: Flat 18, Hornbeam House, Maitland Park Villas, London, NW3 2EJ Classification: Furniture - Repairing & Restoring <b>Status:</b> Inactive Positional Accuracy: Automatically positioned to the address	A8NW (SW)	595	-	527890 184991
87	<b>Contemporary Trade Directory Entries</b> Name: Barons Kentish Town Bmw Location: 1, Browns Lane, London, NW5 3EX Classification: Garage Services <b>Status:</b> Active Positional Accuracy: Automatically positioned to the address	A9NW (SE)	597	-	528626 185072
87	<b>Contemporary Trade Directory Entries</b> Name: Barons Kentish Town Location: 1, Browns Lane, London, NW5 3EX Classification: Garage Services <b>Status:</b> Inactive Positional Accuracy: Automatically positioned to the address	A9NW (SE)	597	-	528626 185072
87	<b>Contemporary Trade Directory Entries</b> Name: Spire Automotive Location: 1, Browns Lane, London, NW5 3EX Classification: Garage Services <b>Status:</b> Inactive Positional Accuracy: Automatically positioned to the address	A9NW (SE)	597	-	528626 185072
87	<b>Contemporary Trade Directory Entries</b> Name: Barons Of Kentish Town B M W Location: 1 Browns Lane, London, NW5 3EX Classification: Car Dealers <b>Status:</b> Inactive Positional Accuracy: Automatically positioned to the address	A9NW (SE)	597	-	528626 185072
87	<b>Contemporary Trade Directory Entries</b> Name: Barons Kentish Town Bmw Location: 1 Browns Lane, London, NW5 3EX Classification: Garage Services <b>Status:</b> Inactive Positional Accuracy: Automatically positioned to the address	A9NW (SE)	597	-	528626 185072
88	<b>Contemporary Trade Directory Entries</b> Name: Moth Trap Location: Regis Rd, London, NW5 3EW Classification: Pest & Vermin Control <b>Status:</b> Inactive Positional Accuracy: Manually positioned within the geographical locality	A9NW (SE)	620	-	528723 185148
89	<b>Contemporary Trade Directory Entries</b> Name: Pauline Thomas Location: Unit 2, 32, Lawn Road, London, NW3 2XU Classification: Candle Manufacturers & Suppliers <b>Status:</b> Inactive Positional Accuracy: Automatically positioned to the address	A12SE (W)	638	-	527577 185362

Map ID	Details	Quadrant Reference (Compass Direction)	Estimated Distance From Site	Contact	NGR
89	<b>Contemporary Trade Directory Entries</b> Name: Back To Bed Mattress & Bed Ltd Location: Unit 2, 32, Lawn Road, London, NW3 2XU Classification: Bed & Mattress Manufacturers <b>Status:</b> Inactive Positional Accuracy: Manually positioned to the address or location	A12SE (W)	638	-	527577 185362
89	<b>Contemporary Trade Directory Entries</b> Name: Ormonde Jayne Perfumery Location: Unit 1, 32, Lawn Road, London, NW3 2XU Classification: Perfume Suppliers <b>Status:</b> Inactive Positional Accuracy: Automatically positioned to the address	A12SE (W)	638	-	527577 185362
90	<b>Contemporary Trade Directory Entries</b> Name: Alexander Green Ltd Location: 19, Greenwood Place, London, NW5 1LB Classification: Children & Babywear - Manufacturers & Wholesalers <b>Status:</b> Inactive Positional Accuracy: Manually positioned to the address or location	A14SW (E)	641	-	528848 185403
91	<b>Contemporary Trade Directory Entries</b> Name: Post Press Systems Location: FLAT 14, 24, ATHLONE STREET, LONDON, NW5 4LJ Classification: Printing Engineering Services <b>Status:</b> Active Positional Accuracy: Automatically positioned to the address	A8NE (S)	647	-	528455 184902
92	<b>Contemporary Trade Directory Entries</b> Name: Cuttingcolours Location: 5a, Burghley Road, London, NW5 1UD Classification: Stained Glass Designers & Producers <b>Status:</b> Inactive Positional Accuracy: Automatically positioned to the address	A14SW (E)	654	-	528870 185495
93	<b>Contemporary Trade Directory Entries</b> Name: A & M Restoration & Conservation Location: 94, FLEET ROAD, LONDON, NW3 2QX Classification: Furniture - Repairing & Restoring <b>Status:</b> Active Positional Accuracy: Automatically positioned to the address	A12SE (W)	662	-	527538 185472
93	<b>Contemporary Trade Directory Entries</b> Name: Alva Lighting Location: 4, Ella Mews, London, NW3 2NH Classification: Lighting Manufacturers <b>Status:</b> Inactive Positional Accuracy: Automatically positioned to the address	A12SE (W)	666	-	527534 185482
93	<b>Contemporary Trade Directory Entries</b> Name: Top Choice Dry Cleaners Ltd Location: 96, Fleet Road, London, NW3 2QX Classification: Dry Cleaners <b>Status:</b> Active Positional Accuracy: Automatically positioned to the address	A12SW (W)	672	-	527528 185473
94	<b>Contemporary Trade Directory Entries</b> Name: T A Location: Flat 24, Langridge, Rhyl Street, London, NW5 4LY Classification: Cleaning Materials & Equipment <b>Status:</b> Inactive Positional Accuracy: Automatically positioned to the address	A8NE (S)	667	-	528380 184855
95	<b>Contemporary Trade Directory Entries</b> Name: Get Location: Alpha House, Regis Road, London, NW5 3EW Classification: Clothing & Fabrics - Manufacturers <b>Status:</b> Inactive Positional Accuracy: Manually positioned to the address or location	A9NW (SE)	671	-	528777 185137
95	<b>Contemporary Trade Directory Entries</b> Name: Magnet Trade Location: Mary Brancker House, 54-74, Holmes Road, London, NW5 3AQ Classification: Joinery Manufacturers <b>Status:</b> Inactive Positional Accuracy: Manually positioned to the address or location	A9NW (SE)	676	-	528759 185104
95	<b>Contemporary Trade Directory Entries</b> Name: Henry Bertrand Ltd Location: 52, Holmes Road, London, NW5 3AB Classification: Clothing & Fabrics - Manufacturers <b>Status:</b> Inactive Positional Accuracy: Automatically positioned to the address	A9NW (SE)	706	-	528789 185093



Map ID	Details	Quadrant Reference (Compass Direction)	Estimated Distance From Site	Contact	NGR
96	<b>Contemporary Trade Directory Entries</b> Name: Holmes Road Coachworks Location: A, 74, Holmes Road, London, NW5 3AT Classification: Car Body Repairs <b>Status:</b> Inactive Positional Accuracy: Automatically positioned to the address	A9NW (SE)	678	-	528729 185063
96	<b>Contemporary Trade Directory Entries</b> Name: M A Motors Location: A, 74, Holmes Road, London, NW5 3AT Classification: Car Body Repairs <b>Status:</b> Inactive Positional Accuracy: Automatically positioned to the address	A9NW (SE)	678	-	528729 185063
97	<b>Contemporary Trade Directory Entries</b> Name: R P M Motors Location: Malden Rd, London, NW5 3HP Classification: Garage Services <b>Status:</b> Inactive Positional Accuracy: Manually positioned to the road within the address or location	A8SE (S)	679	-	528235 184820
97	<b>Contemporary Trade Directory Entries</b> Name: Crystal Express Services Location: 46, Malden Road, London, NW5 3HG Classification: Dry Cleaners <b>Status:</b> Inactive Positional Accuracy: Automatically positioned to the address	A8SE (S)	711	-	528270 184790
98	<b>Contemporary Trade Directory Entries</b> Name: Athlone Press Location: 61, Grafton Road, London, NW5 3EN Classification: Printers <b>Status:</b> Inactive Positional Accuracy: Automatically positioned to the address	A9NW (SE)	680	-	528576 184929
98	<b>Contemporary Trade Directory Entries</b> Name: Christo Print & Design Ltd Location: 61, GRAFTON ROAD, LONDON, NW5 3EN Classification: Printers <b>Status:</b> Active Positional Accuracy: Automatically positioned to the address	A9NW (SE)	680	-	528576 184929
98	<b>Contemporary Trade Directory Entries</b> Name: Piers Tarrant-Willis Location: Flat 3, Leonard Day House, Athlone Street, London, NW5 4LN Classification: French Polishing <b>Status:</b> Inactive Positional Accuracy: Automatically positioned to the address	A9NW (SE)	701	-	528556 184893
98	<b>Contemporary Trade Directory Entries</b> Name: Piers Tarrant Willis Location: Flat 3, Leonard Day House, Athlone Street, London, NW5 4LN Classification: Antiques - Repairing & Restoring <b>Status:</b> Inactive Positional Accuracy: Automatically positioned to the address	A9NW (SE)	701	-	528556 184893
98	<b>Contemporary Trade Directory Entries</b> Name: Carpet Cleaning NW5 Location: Flat 18, Priestley House, Wilkin Street, London, NW5 4LP Classification: Carpet, Curtain & Upholstery Cleaners <b>Status:</b> Inactive Positional Accuracy: Automatically positioned to the address	A8NE (SE)	706	-	528541 184879
99	<b>Contemporary Trade Directory Entries</b> Name: Oven Clean Team Location: Rhyl Street, London, NW5 3HB Classification: Oven cleaning <b>Status:</b> Inactive Positional Accuracy: Manually positioned within the geographical locality	A8SE (S)	687	-	528334 184823
100	<b>Contemporary Trade Directory Entries</b> Name: Camden Cleaners Location: 14, Lawn Road, London, NW3 2XS Classification: Carpet, Curtain & Upholstery Cleaners <b>Status:</b> Inactive Positional Accuracy: Automatically positioned to the address	A12SE (SW)	698	-	527581 185180
100	<b>Contemporary Trade Directory Entries</b> Name: Zapem Pest Control London Location: 26, Downside Crescent, London, NW3 2AS Classification: Pest & Vermin Control <b>Status:</b> Inactive Positional Accuracy: Automatically positioned to the address	A12SE (SW)	738	-	527537 185179

Map ID	Details	Quadrant Reference (Compass Direction)	Estimated Distance From Site	Contact	NGR
101	<b>Contemporary Trade Directory Entries</b> Name: Best Cleaners Hampstead Location: Tanza Road, London, NW3 2UA Classification: Cleaning Services - Domestic <b>Status: Inactive</b> Positional Accuracy: Manually positioned within the geographical locality	A17SE (NW)	701	-	527614 185890
101	<b>Contemporary Trade Directory Entries</b> Name: Jellyfish Location: C, 31, Tanza Road, London, NW3 2UA Classification: Children & Babywear - Manufacturers & Wholesalers <b>Status: Inactive</b> Positional Accuracy: Automatically positioned to the address	A17SE (NW)	745	-	527587 185930
102	<b>Contemporary Trade Directory Entries</b> Name: Copy Quality Location: Flat 16, Fletcher Court, Ingestre Road, London, NW5 1XE Classification: Photocopiers <b>Status: Inactive</b> Positional Accuracy: Automatically positioned to the address	A14NW (E)	702	-	528866 185771
102	<b>Contemporary Trade Directory Entries</b> Name: Antioch Air Conditioning Services Ltd Location: Fletcher Court, Ingestre Rd, London, NW5 1XE Classification: Air Conditioning & Refrigeration Contractors <b>Status: Inactive</b> Positional Accuracy: Manually positioned to the address or location	A14NW (NE)	713	-	528860 185812
103	<b>Contemporary Trade Directory Entries</b> Name: Cleaners Hampstead Location: 53, Constantine Road, London, NW3 2LP Classification: Cleaning Services - Domestic <b>Status: Inactive</b> Positional Accuracy: Automatically positioned to the address	A12NW (W)	717	-	527491 185613
104	<b>Contemporary Trade Directory Entries</b> Name: Hampstead Crash Repairs Location: 75, Holmes Road, London, NW5 3AU Classification: Car Body Repairs <b>Status: Inactive</b> Positional Accuracy: Automatically positioned to the address	A9NW (SE)	723	-	528762 185033
104	<b>Contemporary Trade Directory Entries</b> Name: Magnet Trade Location: 75, Holmes Road, London, NW5 3AU Classification: Joinery Manufacturers <b>Status: Inactive</b> Positional Accuracy: Automatically positioned to the address	A9NW (SE)	723	-	528762 185033
104	<b>Contemporary Trade Directory Entries</b> Name: Magnet Trade Location: 75, Holmes Road, London, NW5 3AU Classification: Joinery Manufacturers <b>Status: Inactive</b> Positional Accuracy: Automatically positioned to the address	A9NW (SE)	723	-	528762 185033
104	<b>Contemporary Trade Directory Entries</b> Name: Carmel Clothing Location: FLAT 1, 55-57, HOLMES ROAD, LONDON, NW5 3AN Classification: Clothing & Fabrics - Manufacturers <b>Status: Active</b> Positional Accuracy: Automatically positioned to the address	A9NW (SE)	740	-	528792 185041
104	<b>Contemporary Trade Directory Entries</b> Name: Pc Clothing Ltd Location: Flat 14, 55-57, Holmes Road, London, NW5 3AN Classification: Clothing & Fabrics - Manufacturers <b>Status: Inactive</b> Positional Accuracy: Automatically positioned to the address	A9NW (SE)	745	-	528792 185033
104	<b>Contemporary Trade Directory Entries</b> Name: Olive Maintenance Location: 32, Holmes Road, London, NW5 3AB Classification: Air Conditioning Equipment & Systems <b>Status: Inactive</b> Positional Accuracy: Automatically positioned to the address	A9NW (SE)	754	-	528829 185066
105	<b>Contemporary Trade Directory Entries</b> Name: A S Hepburn Location: 30a, Highgate Road, London, NW5 1QB Classification: Fasteners & Fixing Devices <b>Status: Inactive</b> Positional Accuracy: Automatically positioned to the address	A14SE (E)	724	-	528938 185451



Map ID	Details	Quadrant Reference (Compass Direction)	Estimated Distance From Site	Contact	NGR
106	<b>Contemporary Trade Directory Entries</b> Name: Wheels Abroad Ltd Location: 68-70 Wilkin St, London, NW5 3NP Classification: Classic Car Specialists <b>Status: Inactive</b> Positional Accuracy: Manually positioned to the road within the address or location	A9NW (SE)	740	-	528591 184868
106	<b>Contemporary Trade Directory Entries</b> Name: Delbanco Meyer & Co Ltd Location: Portland House, Ryland Road, London, NW5 3EB Classification: Linen Manufacturers & Wholesalers <b>Status: Inactive</b> Positional Accuracy: Automatically positioned to the address	A9NW (SE)	753	-	528604 184861
106	<b>Contemporary Trade Directory Entries</b> Name: Art World Shipping Ltd Location: Ryland House, 24a, Ryland Road, London, NW5 3EH Classification: Freight Forwarders <b>Status: Inactive</b> Positional Accuracy: Automatically positioned to the address	A9NW (SE)	760	-	528631 184869
107	<b>Contemporary Trade Directory Entries</b> Name: Plycraft Industries Location: 7, Parkhill Road, London, NW3 2YH Classification: Furniture Manufacturers - Home & Office <b>Status: Inactive</b> Positional Accuracy: Automatically positioned to the address	A7NE (SW)	759	-	527746 184892
108	<b>Contemporary Trade Directory Entries</b> Name: Lewis Scaffolding Location: Flat 15, 39, Fortess Road, London, NW5 1AD Classification: Scaffolding & Work Platforms <b>Status: Inactive</b> Positional Accuracy: Automatically positioned to the address	A14SE (E)	760	-	528976 185499
109	<b>Contemporary Trade Directory Entries</b> Name: Hope & Piaget Location: Unit 12/13, Burmarsh Workshops, 71, Marsden Street, London, NW5 3JA Classification: Antiques - Repairing & Restoring <b>Status: Inactive</b> Positional Accuracy: Automatically positioned to the address	A8SW (S)	760	-	528192 184738
109	<b>Contemporary Trade Directory Entries</b> Name: Jayne Ormonde Ltd Location: Unit 14, Burmarsh Workshops, 71, Marsden Street, London, NW5 3JA Classification: Candle Manufacturers & Suppliers <b>Status: Inactive</b> Positional Accuracy: Automatically positioned to the address	A8SW (S)	760	-	528192 184738
109	<b>Contemporary Trade Directory Entries</b> Name: Stop The Press Location: Unit 2, Burmarsh Workshops, 71, Marsden Street, London, NW5 3JA Classification: Screen Process Printers <b>Status: Inactive</b> Positional Accuracy: Manually positioned to the address or location	A8SW (S)	760	-	528192 184738
110	<b>Contemporary Trade Directory Entries</b> Name: Bloomsbury Dsp Location: 77b, Fleet Road, London, NW3 2QU Classification: Electrical Engineers <b>Status: Inactive</b> Positional Accuracy: Automatically positioned to the address	A12SW (W)	764	-	527442 185404
111	<b>Contemporary Trade Directory Entries</b> Name: The Choice Location: 62, Chetwynd Road, London, NW5 1DJ Classification: Dry Cleaners <b>Status: Active</b> Positional Accuracy: Automatically positioned to the address	A19SW (NE)	767	-	528808 185993
111	<b>Contemporary Trade Directory Entries</b> Name: Sonya Winner Studio Location: 14, York Rise, London, NW5 1ST Classification: Carpets & Rugs - Manufacturers <b>Status: Inactive</b> Positional Accuracy: Automatically positioned to the address	A19SW (NE)	794	-	528806 186037
112	<b>Contemporary Trade Directory Entries</b> Name: Coin Laundry Location: 1, Fortess Road, London, NW5 1AA Classification: Laundries & Launderettes <b>Status: Active</b> Positional Accuracy: Automatically positioned to the address	A14SE (E)	770	-	528966 185330

Map ID	Details	Quadrant Reference (Compass Direction)	Estimated Distance From Site	Contact	NGR
113	<b>Contemporary Trade Directory Entries</b> Name: Merit Cleaning Co Location: 15, Lady Somerset Road, London, NW5 1UR Classification: Commercial Cleaning Services <b>Status:</b> Inactive Positional Accuracy: Automatically positioned to the address	A14NE (E)	771	-	528971 185661
113	<b>Contemporary Trade Directory Entries</b> Name: Kudos Records Ltd Location: FORTRESS ROAD, LONDON, NW5 1AG Classification: Distribution Services <b>Status:</b> Active Positional Accuracy: Automatically positioned to the address	A14NE (E)	774	-	528979 185632
114	<b>Contemporary Trade Directory Entries</b> Name: Armstrong Appliances Ltd Location: 43-45, Fortess Road, London, NW5 1AD Classification: Domestic Appliances - Servicing, Repairs & Parts <b>Status:</b> Active Positional Accuracy: Automatically positioned to the address	A14NE (E)	773	-	528989 185526
114	<b>Contemporary Trade Directory Entries</b> Name: Cash For Clothes Location: 49, Fortess Road, London, NW5 1AD Classification: Waste Disposal Services <b>Status:</b> Inactive Positional Accuracy: Automatically positioned to the address	A14NE (E)	785	-	529001 185534
114	<b>Contemporary Trade Directory Entries</b> Name: Lakis Meat Products Location: 61, FORTRESS ROAD, LONDON, NW5 1AD Classification: Sausage Manufacturers <b>Status:</b> Active Positional Accuracy: Automatically positioned to the address	A14NE (E)	793	-	529007 185564
115	<b>Contemporary Trade Directory Entries</b> Name: Howden'S Joinery Ltd Location: Regis Road, London, NW5 3EW Classification: Builders' Merchants <b>Status:</b> Inactive Positional Accuracy: Automatically positioned to the address	A9NW (SE)	773	-	528879 185109
115	<b>Contemporary Trade Directory Entries</b> Name: Acquisitions Location: 24-26, HOLMES ROAD, LONDON, NW5 3AB Classification: Fireplaces & Mantelpieces <b>Status:</b> Active Positional Accuracy: Automatically positioned to the address	A9NW (SE)	775	-	528855 185067
116	<b>Contemporary Trade Directory Entries</b> Name: Better Sound Ltd Location: 31, CATHCART STREET, LONDON, NW5 3BJ Classification: Sound Equipment Systems Manufacturers <b>Status:</b> Active Positional Accuracy: Automatically positioned to the address	A9NW (SE)	774	-	528758 184953
117	<b>Contemporary Trade Directory Entries</b> Name: Elizabeth Street Antiques & Restoration Services Location: 22, Holmes Road, London, NW5 3AB Classification: Antiques - Repairing & Restoring <b>Status:</b> Inactive Positional Accuracy: Automatically positioned to the address	A9NW (SE)	789	-	528865 185056
118	<b>Contemporary Trade Directory Entries</b> Name: Jack Bedoyian Location: 66, Wilkin Street Mews, Wilkin Street, London, NW5 3NN Classification: Garage Services <b>Status:</b> Inactive Positional Accuracy: Automatically positioned to the address	A9SW (SE)	790	-	528586 184807
118	<b>Contemporary Trade Directory Entries</b> Name: Camden Town Brewery Location: 55-59 Wilkin Street Mews, Camden, London, NW5 3NN Classification: Brewers <b>Status:</b> Active Positional Accuracy: Automatically positioned to the address	A9SW (SE)	792	-	528584 184804
118	<b>Contemporary Trade Directory Entries</b> Name: Seb Ford (Coachworks) Ltd Location: 57-59, Wilkin Street Mews, Wilkin Street, London, NW5 3NN Classification: Car Body Repairs <b>Status:</b> Inactive Positional Accuracy: Automatically positioned in the proximity of the address	A9SW (SE)	792	-	528585 184804

Map ID	Details	Quadrant Reference (Compass Direction)	Estimated Distance From Site	Contact	NGR
118	<b>Contemporary Trade Directory Entries</b> Name: L G Coachworks Location: 61-65, Wilkin Street Mews, Wilkin Street, London, NW5 3NN Classification: Car Body Repairs <b>Status: Inactive</b> Positional Accuracy: Automatically positioned in the proximity of the address	A9SW (SE)	792	-	528585 184804
118	<b>Contemporary Trade Directory Entries</b> Name: Bill Bright'S Location: Former 54-56, Wilkin Street Mews, London, NW5 3NN Classification: Garage Services <b>Status: Inactive</b> Positional Accuracy: Automatically positioned to the address	A9SW (SE)	792	-	528585 184804
118	<b>Contemporary Trade Directory Entries</b> Name: D P Enamellers Location: Imperial Works, Perren Street, London, NW5 3ED Classification: Powder Coatings <b>Status: Inactive</b> Positional Accuracy: Automatically positioned to the address	A9SW (SE)	822	-	528611 184784
118	<b>Contemporary Trade Directory Entries</b> Name: Best Cleaners Kentish Town Location: Flat 4,4 Perren Street, London, NW5 3EF Classification: Cleaning Services - Domestic <b>Status: Inactive</b> Positional Accuracy: Automatically positioned to the address	A9SW (SE)	858	-	528647 184764
119	<b>Contemporary Trade Directory Entries</b> Name: Tse Europe Ltd Location: 79, Fortess Road, London, NW5 1AG Classification: Knitwear Manufacturers & Wholesalers <b>Status: Inactive</b> Positional Accuracy: Automatically positioned to the address	A14NE (E)	800	-	529008 185620
120	<b>Contemporary Trade Directory Entries</b> Name: Perk Clean Location: 20 Fortess Road, London, NW5 2HB Classification: Dry Cleaners <b>Status: Active</b> Positional Accuracy: Automatically positioned to the address	A14SE (E)	801	-	529006 185375
121	<b>Contemporary Trade Directory Entries</b> Name: London Boys Scrap Yards In Kentish Town Location: 4, Fortess Road, London, NW5 2ES Classification: Car Breakers & Dismantlers <b>Status: Inactive</b> Positional Accuracy: Automatically positioned to the address	A14SE (E)	802	-	528992 185303
121	<b>Contemporary Trade Directory Entries</b> Name: Mail Boxes Etc Location: 4, Fortess Road, London, NW5 2ES Classification: Freight Forwarders <b>Status: Inactive</b> Positional Accuracy: Automatically positioned to the address	A14SE (E)	802	-	528992 185303
121	<b>Contemporary Trade Directory Entries</b> Name: Universe Pizza Location: 320, Kentish Town Road, London, NW5 2TH Classification: Catering Equipment <b>Status: Inactive</b> Positional Accuracy: Automatically positioned to the address	A14SE (E)	813	-	528997 185278
121	<b>Contemporary Trade Directory Entries</b> Name: Zappeo Dry Cleaning Location: 310, Kentish Town Road, London, NW5 2TH Classification: Dry Cleaners <b>Status: Active</b> Positional Accuracy: Automatically positioned to the address	A14SE (E)	830	-	529008 185257
122	<b>Contemporary Trade Directory Entries</b> Name: Pack Line (Uk) Ltd Location: Flat 1, Hylda Court, 3-5, St. Albans Road, London, NW5 1RE Classification: Packaging & Wrapping Equipment & Supplies <b>Status: Inactive</b> Positional Accuracy: Automatically positioned to the address	A18NE (N)	807	-	528429 186288
123	<b>Contemporary Trade Directory Entries</b> Name: Central London Building Supplies Location: 19, Talacre Road, London, NW5 3PH Classification: Builders' Merchants <b>Status: Inactive</b> Positional Accuracy: Automatically positioned to the address	A8SE (S)	816	-	528429 184714

Map ID	Details	Quadrant Reference (Compass Direction)	Estimated Distance From Site	Contact	NGR
124	<b>Contemporary Trade Directory Entries</b> Name: Stonegate Cleaning Location: Flat 4, Stonegate, St. Silas Place, London, NW5 3QP Classification: Commercial Cleaning Services <b>Status:</b> Inactive Positional Accuracy: Automatically positioned to the address	A8SE (S)	842	-	528235 184657
125	<b>Contemporary Trade Directory Entries</b> Name: K C J Builders Location: 12, Inkerman Road, London, NW5 3BT Classification: Damp & Dry Rot Control <b>Status:</b> Active Positional Accuracy: Automatically positioned to the address	A9NW (SE)	843	-	528846 184947
126	<b>Contemporary Trade Directory Entries</b> Name: Antique Restorations Location: 13-15, Newbury Mews, London, NW5 3HP Classification: Antiques - Repairing & Restoring <b>Status:</b> Inactive Positional Accuracy: Automatically positioned in the proximity of the address	A8SE (S)	846	-	528352 184665
126	<b>Contemporary Trade Directory Entries</b> Name: Malden Dry Cleaner Location: 8, Malden Road, London, NW5 3HR Classification: Dry Cleaners <b>Status:</b> Inactive Positional Accuracy: Automatically positioned to the address	A8SE (S)	851	-	528331 184656
126	<b>Contemporary Trade Directory Entries</b> Name: Cam Autos Ltd Location: 4, Newbury Mews, London, NW5 3HP Classification: Garage Services <b>Status:</b> Inactive Positional Accuracy: Automatically positioned to the address	A8SE (S)	853	-	528350 184658
126	<b>Contemporary Trade Directory Entries</b> Name: Camden Cleaners Location: 2, Malden Road, London, NW5 3HR Classification: Cleaning Services - Domestic <b>Status:</b> Inactive Positional Accuracy: Automatically positioned to the address	A8SE (S)	869	-	528339 184640
127	<b>Contemporary Trade Directory Entries</b> Name: Kleen Machine Location: 347, Kentish Town Road, London, NW5 2TJ Classification: Dry Cleaners <b>Status:</b> Active Positional Accuracy: Automatically positioned to the address	A14SE (SE)	847	-	528994 185170
127	<b>Contemporary Trade Directory Entries</b> Name: Drycleaning Collections Location: 347, Kentish Town Road, London, NW5 2TJ Classification: Dry Cleaners <b>Status:</b> Inactive Positional Accuracy: Automatically positioned to the address	A14SE (SE)	847	-	528994 185170
128	<b>Contemporary Trade Directory Entries</b> Name: Ariel Medical Ltd Location: 4, Maitland Park Road, London, NW3 2ES Classification: Medical Equipment Manufacturers <b>Status:</b> Inactive Positional Accuracy: Automatically positioned to the address	A8SW (S)	849	-	527991 184676
129	<b>Contemporary Trade Directory Entries</b> Name: Susie Figgis Ltd Location: 19, Spencer Rise, London, NW5 1AR Classification: Die-Casting Equipment & Services <b>Status:</b> Active Positional Accuracy: Automatically positioned to the address	A19SE (NE)	851	-	528899 186013
129	<b>Contemporary Trade Directory Entries</b> Name: Simon Grosvenor Location: 29, Spencer Rise, London, NW5 1AR Classification: Cabinet Makers <b>Status:</b> Inactive Positional Accuracy: Automatically positioned to the address	A19SE (NE)	875	-	528922 186023
130	<b>Contemporary Trade Directory Entries</b> Name: Consulting Rooms Location: West Hill House, 6c Swains Lane, Camden, London, N6 6QS Classification: Hospitals <b>Status:</b> Active Positional Accuracy: Automatically positioned to the address	A18NE (N)	855	-	528328 186358

Map ID	Details	Quadrant Reference (Compass Direction)	Estimated Distance From Site	Contact	NGR
130	<b>Contemporary Trade Directory Entries</b> Name: Cavours Location: 110, Highgate West Hill, London, N6 6AP Classification: Hardware <b>Status: Inactive</b> Positional Accuracy: Automatically positioned to the address	A18NE (N)	866	-	528287 186374
130	<b>Contemporary Trade Directory Entries</b> Name: Brookfield Garage Location: 5, Swains Lane, London, N6 6QX Classification: Garage Services <b>Status: Inactive</b> Positional Accuracy: Automatically positioned to the address	A18NE (N)	890	-	528303 186397
131	<b>Contemporary Trade Directory Entries</b> Name: No1derland.Com Location: 11, Aspern Grove, LONDON, NW3 2AU Classification: Musical Instrument - Manufacturers <b>Status: Inactive</b> Positional Accuracy: Automatically positioned to the address	A12SW (W)	874	-	527356 185276
132	<b>Contemporary Trade Directory Entries</b> Name: The Ranelagh Press Location: 84, Haverstock Hill, London, NW3 2BD Classification: Printers <b>Status: Inactive</b> Positional Accuracy: Automatically positioned to the address	A7SE (SW)	875	-	527864 184691
132	<b>Contemporary Trade Directory Entries</b> Name: Dry Cleaners Of Hampstead Location: 80, HAVERSTOCK HILL, LONDON, NW3 2BE Classification: Dry Cleaners <b>Status: Active</b> Positional Accuracy: Automatically positioned to the address	A8SW (S)	878	-	527875 184683
132	<b>Contemporary Trade Directory Entries</b> Name: Browns Industrial Group Ltd Location: 75, Haverstock Hill, London, NW3 4SL Classification: Sheet Metal Work <b>Status: Inactive</b> Positional Accuracy: Manually positioned to the address or location	A7SE (SW)	915	-	527831 184662
133	<b>Contemporary Trade Directory Entries</b> Name: Kemet Creatives Location: 12a, St. Albans Road, London, NW5 1RD Classification: Clothing & Fabrics - Manufacturers <b>Status: Active</b> Positional Accuracy: Automatically positioned to the address	A18NE (N)	881	-	528418 186368
134	<b>Contemporary Trade Directory Entries</b> Name: Solus Norwich Union Location: 102a, Grafton Road, London, NW5 4BA Classification: Car Body Repairs <b>Status: Inactive</b> Positional Accuracy: Automatically positioned to the address	A9SW (SE)	883	-	528596 184707
134	<b>Contemporary Trade Directory Entries</b> Name: Appliance Tek Ltd Location: 42a Prince Of Wales Road, London, NW5 3LN Classification: Domestic Appliances - Servicing, Repairs & Parts <b>Status: Active</b> Positional Accuracy: Automatically positioned to the address	A9SW (SE)	896	-	528638 184715
135	<b>Contemporary Trade Directory Entries</b> Name: Metro Cleaning Cameden Location: 38, South End Close, London, NW3 2RB Classification: Cleaning Services - Domestic <b>Status: Inactive</b> Positional Accuracy: Automatically positioned to the address	A12NW (W)	884	-	527319 185590
136	<b>Contemporary Trade Directory Entries</b> Name: Fabulously French Location: A, 15, Falkland Road, London, NW5 2PU Classification: Confectionery Manufacturers <b>Status: Inactive</b> Positional Accuracy: Automatically positioned to the address	A14SE (E)	885	-	529086 185343
137	<b>Contemporary Trade Directory Entries</b> Name: M D A Motors Location: 50a, Leverton Street, London, NW5 2PG Classification: Garage Services <b>Status: Inactive</b> Positional Accuracy: Automatically positioned to the address	A14SE (E)	897	-	529108 185411

Map ID	Details	Quadrant Reference (Compass Direction)	Estimated Distance From Site	Contact	NGR
137	<b>Contemporary Trade Directory Entries</b> Name: Car Care Location: 50, Leverton Street, London, NW5 2PG Classification: Garage Services <b>Status:</b> Inactive Positional Accuracy: Automatically positioned to the address	A14SE (E)	897	-	529108 185411
137	<b>Contemporary Trade Directory Entries</b> Name: M D A Motors Location: Ascham Street, London, NW5 2PD Classification: Garage Services <b>Status:</b> Active Positional Accuracy: Manually positioned to the road within the address or location	A14SE (E)	941	-	529152 185411
138	<b>Contemporary Trade Directory Entries</b> Name: Snappy Snaps 170 Location: 299 Kentish Town Rd, London, NW5 2TJ Classification: Photographic Processors <b>Status:</b> Inactive Positional Accuracy: Manually positioned to the address or location	A9NE (SE)	897	-	528976 185030
139	<b>Contemporary Trade Directory Entries</b> Name: The Royal Free Hospital & School Of Medicine Location: Royal Free Hospital, Pond Street, London, NW3 2QG Classification: Hospitals <b>Status:</b> Inactive Positional Accuracy: Automatically positioned to the address	A12SW (W)	907	-	527297 185410
139	<b>Contemporary Trade Directory Entries</b> Name: The Royal Free Hospital Location: Pond Street, London, NW3 2QG Classification: Hospitals <b>Status:</b> Active Positional Accuracy: Manually positioned within the geographical locality	A12SW (W)	907	-	527297 185410
139	<b>Contemporary Trade Directory Entries</b> Name: The Royal Free Hospital School Of Medicine Location: Royal Free Hospital, Pond Street, London, NW3 2QG Classification: Corrosion Prevention & Control <b>Status:</b> Inactive Positional Accuracy: Automatically positioned to the address	A12SW (W)	907	-	527297 185410
140	<b>Contemporary Trade Directory Entries</b> Name: Abbas Location: 85, Haverstock Hill, London, NW3 4RL Classification: Brass & Copper Manufacturers & Suppliers <b>Status:</b> Inactive Positional Accuracy: Automatically positioned to the address	A7SE (SW)	909	-	527792 184687
141	<b>Contemporary Trade Directory Entries</b> Name: Junk & Disorderly Location: 2, Old Dairy Mews, Kentish Town Road, London, NW5 2JW Classification: Waste Disposal Services <b>Status:</b> Active Positional Accuracy: Automatically positioned to the address	A9NE (SE)	918	-	528956 184962
142	<b>Contemporary Trade Directory Entries</b> Name: Progetti Charles Khoo Location: 109, Chetwynd Road, London, NW5 1DA Classification: Builders' Merchants <b>Status:</b> Inactive Positional Accuracy: Automatically positioned to the address	A19SE (NE)	921	-	528921 186099
143	<b>Contemporary Trade Directory Entries</b> Name: Belsize Park Cleaners Location: 192, Haverstock Hill, London, NW3 2AJ Classification: Cleaning Services - Domestic <b>Status:</b> Inactive Positional Accuracy: Automatically positioned to the address	A7NW (SW)	926	-	527358 185118
143	<b>Contemporary Trade Directory Entries</b> Name: Belsize Park Cleaners Location: 192, Haverstock Hill, London, NW3 2AJ Classification: Cleaning Services - Domestic <b>Status:</b> Inactive Positional Accuracy: Automatically positioned to the address	A7NW (SW)	926	-	527358 185118
143	<b>Contemporary Trade Directory Entries</b> Name: Cleaners Belsize Park Location: 200, Haverstock Hill, London, NW3 2AG Classification: Carpet, Curtain & Upholstery Cleaners <b>Status:</b> Inactive Positional Accuracy: Automatically positioned to the address	A7NW (SW)	938	-	527333 185143



Map ID	Details	Quadrant Reference (Compass Direction)	Estimated Distance From Site	Contact	NGR
143	<b>Contemporary Trade Directory Entries</b> Name: Printline Printers Location: 200B, HAVERSTOCK HILL, LONDON, NW3 2AG Classification: Printers <b>Status: Active</b> Positional Accuracy: Automatically positioned to the address	A7NW (W)	940	-	527329 185149
144	<b>Contemporary Trade Directory Entries</b> Name: Bevan Scaffolding Location: 14, SOUTH END ROAD, LONDON, NW3 2QE Classification: Scaffolding & Work Platforms <b>Status: Active</b> Positional Accuracy: Automatically positioned to the address	A12NW (W)	927	-	527275 185569
144	<b>Contemporary Trade Directory Entries</b> Name: House Of Mistry Location: 15, South End Road, LONDON, NW3 2PT Classification: Pharmaceutical Manufacturers & Distributors <b>Status: Inactive</b> Positional Accuracy: Automatically positioned to the address	A12NW (W)	949	-	527251 185547
144	<b>Contemporary Trade Directory Entries</b> Name: American Dry Cleaning Location: 29, South End Road, London, NW3 2PT Classification: Dry Cleaners <b>Status: Active</b> Positional Accuracy: Automatically positioned to the address	A12NW (W)	967	-	527235 185581
145	<b>Contemporary Trade Directory Entries</b> Name: T5 Oil & Gas Location: 45 Pond Street, London, NW3 2PR Classification: Oil & Gas Exploration Supplies & Services <b>Status: Inactive</b> Positional Accuracy: Manually positioned to the road within the address or location	A12SW (W)	929	-	527270 185497
146	<b>Contemporary Trade Directory Entries</b> Name: Zap Pest & Vermin Prevention Location: Fortress Rd, London, NW5 2HP Classification: Pest & Vermin Control <b>Status: Inactive</b> Positional Accuracy: Manually positioned to the road within the address or location	A14NE (E)	935	-	529112 185772
146	<b>Contemporary Trade Directory Entries</b> Name: Tuffnell Park Location: 145, Fortess Road, London, NW5 2HR Classification: Laundries & Launderettes <b>Status: Inactive</b> Positional Accuracy: Automatically positioned to the address	A14NE (E)	939	-	529108 185800
146	<b>Contemporary Trade Directory Entries</b> Name: Tufnell Park Laundrette Location: 145, Fortess Road, London, NW5 2HR Classification: Dry Cleaners <b>Status: Active</b> Positional Accuracy: Automatically positioned to the address	A14NE (E)	939	-	529108 185800
146	<b>Contemporary Trade Directory Entries</b> Name: Northbitch Ltd Location: 145, Fortess Road, London, NW5 2HR Classification: Laundries & Launderettes <b>Status: Active</b> Positional Accuracy: Automatically positioned to the address	A14NE (E)	939	-	529108 185800
146	<b>Contemporary Trade Directory Entries</b> Name: Tufnellpark Laundrette Location: 145, Fortess Road, London, NW5 2HR Classification: Laundries & Launderettes <b>Status: Inactive</b> Positional Accuracy: Automatically positioned to the address	A14NE (E)	939	-	529108 185800
146	<b>Contemporary Trade Directory Entries</b> Name: Scaffold Hire Location: Flat 4, Fortess Rd, London, NW5 2HP Classification: Scaffolding & Work Platforms <b>Status: Inactive</b> Positional Accuracy: Manually positioned to the road within the address or location	A14NE (E)	941	-	529116 185780
146	<b>Contemporary Trade Directory Entries</b> Name: Harrington & Squires Ltd Location: 136a, Fortess Road, LONDON, NW5 2HP Classification: Printers <b>Status: Inactive</b> Positional Accuracy: Automatically positioned to the address	A14NE (E)	951	-	529130 185771

Map ID	Details	Quadrant Reference (Compass Direction)	Estimated Distance From Site	Contact	NGR
147	<b>Contemporary Trade Directory Entries</b> Name: Stitch & Clean Location: 71, Prince of Wales Road, London, NW5 3LT Classification: Dry Cleaners <b>Status: Active</b> Positional Accuracy: Automatically positioned to the address	A9SW (S)	944	-	528562 184625
148	<b>Contemporary Trade Directory Entries</b> Name: Greetings From The Heart Location: 251, Kentish Town Road, London, NW5 2JT Classification: Greeting Card Publishers & Wholesalers <b>Status: Inactive</b> Positional Accuracy: Manually positioned to the address or location	A9NE (SE)	950	-	528960 184915
148	<b>Contemporary Trade Directory Entries</b> Name: S & A Electricals Location: 245, Kentish Town Road, London, NW5 2JT Classification: Domestic Appliances - Servicing, Repairs & Parts <b>Status: Inactive</b> Positional Accuracy: Automatically positioned to the address	A9NE (SE)	964	-	528964 184897
148	<b>Contemporary Trade Directory Entries</b> Name: Superdrug Location: 218-220, Kentish Town Road, London, NW5 2AD Classification: Chemists' & Pharmacists' Suppliers & Wholesalers <b>Status: Inactive</b> Positional Accuracy: Automatically positioned to the address	A9NE (SE)	974	-	529000 184927
149	<b>Contemporary Trade Directory Entries</b> Name: Pest Control Location: Haverstock Hill, London, NW3 4QT Classification: Pest & Vermin Control <b>Status: Inactive</b> Positional Accuracy: Manually positioned within the geographical locality	A7NW (SW)	952	-	527372 185034
149	<b>Contemporary Trade Directory Entries</b> Name: Swans Location: 163, Haverstock Hill, London, NW3 4QT Classification: Dry Cleaners <b>Status: Active</b> Positional Accuracy: Automatically positioned to the address	A7NW (SW)	952	-	527372 185034
149	<b>Contemporary Trade Directory Entries</b> Name: Cleaners St Pancras Location: 165a, Haverstock Hill, London, NW3 4QT Classification: Carpet, Curtain & Upholstery Cleaners <b>Status: Inactive</b> Positional Accuracy: Automatically positioned to the address	A7NW (SW)	958	-	527365 185035
149	<b>Contemporary Trade Directory Entries</b> Name: Perkins Location: 171, Haverstock Hill, London, NW3 4QS Classification: Dry Cleaners <b>Status: Active</b> Positional Accuracy: Automatically positioned to the address	A7NW (SW)	967	-	527343 185055
149	<b>Contemporary Trade Directory Entries</b> Name: Perkins Dry Cleaners Location: 171, Haverstock Hill, London, NW3 4QS Classification: Dry Cleaners <b>Status: Active</b> Positional Accuracy: Automatically positioned to the address	A7NW (SW)	968	-	527343 185055
149	<b>Contemporary Trade Directory Entries</b> Name: Pro Cleaners Hampstead Location: 1, Glenloch Road, London, NW3 4BX Classification: Cleaning Services - Domestic <b>Status: Inactive</b> Positional Accuracy: Automatically positioned to the address	A7NW (SW)	990	-	527313 185063
150	<b>Contemporary Trade Directory Entries</b> Name: R B Cleaning Location: 2, Lupton Street, London, NW5 2HY Classification: Carpet, Curtain & Upholstery Cleaners <b>Status: Active</b> Positional Accuracy: Automatically positioned to the address	A14NE (E)	956	-	529170 185565
150	<b>Contemporary Trade Directory Entries</b> Name: Tufnell Park Carpet Cleaners Location: 2, LUPTON STREET, LONDON, NW5 2HY Classification: Carpet, Curtain & Upholstery Cleaners <b>Status: Active</b> Positional Accuracy: Automatically positioned to the address	A14NE (E)	967	-	529179 185588



Map ID	Details	Quadrant Reference (Compass Direction)	Estimated Distance From Site	Contact	NGR
151	<b>Contemporary Trade Directory Entries</b> Name: Kronus (Uk) Ltd Location: 6, Park End, London, NW3 2SE Classification: Catering Equipment <b>Status:</b> Inactive Positional Accuracy: Automatically positioned to the address	A12NW (W)	969	-	527263 185752
152	<b>Contemporary Trade Directory Entries</b> Name: Frank W Marshall & Co Ltd Location: 25, Wolsey Mews, London, NW5 2DX Classification: Joinery Manufacturers <b>Status:</b> Inactive Positional Accuracy: Automatically positioned to the address	A9NE (SE)	971	-	529040 184992
153	<b>Contemporary Trade Directory Entries</b> Name: On Reflection Location: Highgate West Hill, London, N6 6AP Classification: Mirrors & Decorative Glass <b>Status:</b> Inactive Positional Accuracy: Manually positioned within the geographical locality	A18NE (N)	978	-	528256 186488
154	<b>Contemporary Trade Directory Entries</b> Name: Sun Dry Cleaners Location: 167, Fortess Road, London, NW5 2HR Classification: Dry Cleaners <b>Status:</b> Inactive Positional Accuracy: Automatically positioned to the address	A19SE (E)	982	-	529132 185860
155	<b>Contemporary Trade Directory Entries</b> Name: Prince Of Wales Location: 17, Prince of Wales Road, London, NW5 3LH Classification: Dry Cleaners <b>Status:</b> Inactive Positional Accuracy: Automatically positioned to the address	A9SW (SE)	985	-	528777 184696
156	<b>Contemporary Trade Directory Entries</b> Name: The Master Cleaners Location: 189, HAVERSTOCK HILL, LONDON, NW3 4QG Classification: Dry Cleaners <b>Status:</b> Active Positional Accuracy: Automatically positioned to the address	A7NW (SW)	986	-	527300 185100
156	<b>Contemporary Trade Directory Entries</b> Name: Pest Control Hempstead Location: Haverstock Hill, London, NW3 4QG Classification: Pest & Vermin Control <b>Status:</b> Inactive Positional Accuracy: Manually positioned within the geographical locality	A7NW (SW)	993	-	527284 185120
156	<b>Contemporary Trade Directory Entries</b> Name: Belsize Park Carpet Cleaners Location: 197, Haverstock Hill, London, NW3 4QG Classification: Carpet, Curtain & Upholstery Cleaners <b>Status:</b> Inactive Positional Accuracy: Automatically positioned to the address	A7NW (SW)	993	-	527284 185120
156	<b>Contemporary Trade Directory Entries</b> Name: Pip Printing Location: 197, Haverstock Hill, London, NW3 4QG Classification: Printers <b>Status:</b> Inactive Positional Accuracy: Automatically positioned to the address	A7NW (SW)	993	-	527284 185120
157	<b>Contemporary Trade Directory Entries</b> Name: Insidestore Location: 225a, Brecknock Road, London, N19 5AA Classification: Furniture Manufacturers - Home & Office <b>Status:</b> Inactive Positional Accuracy: Automatically positioned to the address	A14NE (E)	986	-	529159 185795
158	<b>Contemporary Trade Directory Entries</b> Name: Aims Plumbing & Building Services Ltd Location: 59, Lady Margaret Road, London, NW5 2NJ Classification: Boilers - Servicing, Replacements & Repairs <b>Status:</b> Inactive Positional Accuracy: Automatically positioned to the address	A14SE (E)	987	-	529203 185498
159	<b>Contemporary Trade Directory Entries</b> Name: Cleaning Services Kentish Town Location: 6, Anglers Lane, London, NW5 3DG Classification: Cleaning Services - Domestic <b>Status:</b> Inactive Positional Accuracy: Automatically positioned to the address	A9SE (SE)	993	-	528909 184795

Map ID	Details	Quadrant Reference (Compass Direction)	Estimated Distance From Site	Contact	NGR
160	<b>Fuel Station Entries</b> Name: Court Service Station Location: 160a, Malden Road , Kentish Town , London, Inner London, NW5 4BT Brand: Obsolete Premises Type: Not Applicable <b>Status: Obsolete</b> Positional Accuracy: Located by supplier to within 100m	A13SW (SW)	343	-	528033 185200
161	<b>Fuel Station Entries</b> Name: Parliament Hill Service Station Location: 138-140, Highgate Road , Kentish Town , London, Inner London, NW5 1PB Brand: Pace Premises Type: Not Applicable <b>Status: Obsolete</b> Positional Accuracy: Manually positioned to the address or location	A14NW (NE)	517	-	528634 185810
162	<b>Points of Interest - Commercial Services</b> Name: Urban Shield Ltd Location: 25 Savernake Road, London, NW3 2JT Category: Contract Services Class Code: Pest and Vermin Control Positional Accuracy: Positioned to address or location	A13NW (NW)	196	8	528088 185666
162	<b>Points of Interest - Commercial Services</b> Name: Urban Shield Location: 25 Savernake Road, London, NW3 2JT Category: Contract Services Class Code: Pest and Vermin Control Positional Accuracy: Positioned to address or location	A13NW (NW)	196	8	528089 185666
163	<b>Points of Interest - Commercial Services</b> Name: Kwik-Fit (GB) Limited Location: Gordon House 6, Lissenden Gardens, London, NW5 1LX Category: Repair and Servicing Class Code: Vehicle Repair, Testing and Servicing Positional Accuracy: Positioned to address or location	A13NE (NE)	322	8	528422 185754
163	<b>Points of Interest - Commercial Services</b> Name: Kwik-Fit (GB) Limited Location: Lissenden Gardens, London, NW5 1LX Category: Repair and Servicing Class Code: Vehicle Repair, Testing and Servicing Positional Accuracy: Positioned to address or location	A13NE (NE)	322	8	528422 185755
164	<b>Points of Interest - Commercial Services</b> Name: West Hampsted Motors Location: 155-161 Grafton Road, London, NW5 4AY Category: Repair and Servicing Class Code: Vehicle Repair, Testing and Servicing Positional Accuracy: Positioned to address or location	A13SE (S)	336	8	528335 185189
164	<b>Points of Interest - Commercial Services</b> Name: West Hampstead Motors Ltd Location: 155-161 Grafton Road, London, NW5 4AY Category: Repair and Servicing Class Code: Vehicle Repair, Testing and Servicing Positional Accuracy: Positioned to address or location	A13SE (S)	336	8	528335 185189
164	<b>Points of Interest - Commercial Services</b> Name: Capital Drinks Location: Unit B-C 203, Queens Crescent, London, NW5 4DS Category: Transport, Storage and Delivery Class Code: Distribution and Haulage Positional Accuracy: Positioned to address or location	A8NE (SE)	369	8	528351 185160
165	<b>Points of Interest - Commercial Services</b> Name: Court Service Station Location: 160 Malden Road, London, NW5 4BT Category: Repair and Servicing Class Code: Vehicle Repair, Testing and Servicing Positional Accuracy: Positioned to address or location	A8NW (SW)	371	8	528053 185158
165	<b>Points of Interest - Commercial Services</b> Name: Court Service Station Location: 160A MALDEN ROAD, London, NW5 4BT Category: Repair and Servicing Class Code: Vehicle Repair, Testing and Servicing Positional Accuracy: Positioned to address or location	A8NW (SW)	371	8	528053 185158

Map ID	Details	Quadrant Reference (Compass Direction)	Estimated Distance From Site	Contact	NGR
166	<b>Points of Interest - Commercial Services</b> Name: Pest Control Camden Location: 196 Malden Road, London, NW5 4BS Category: Contract Services Class Code: Pest and Vermin Control Positional Accuracy: Positioned to address or location	A13SW (SW)	409	8	527897 185227
167	<b>Points of Interest - Commercial Services</b> Name: Zam's Chicken Location: 141 Queens Crescent, London, NW5 4ED Category: Personal, Consumer and other Services Class Code: Vehicle Cleaning Services Positional Accuracy: Positioned to address or location	A8NW (S)	450	8	528205 185048
168	<b>Points of Interest - Commercial Services</b> Name: Arctic Motors Location: Unit 1 Arctic Street, Camden, London, NW5 4DJ Category: Repair and Servicing Class Code: Vehicle Repair, Testing and Servicing Positional Accuracy: Positioned to address or location	A8NE (SE)	463	8	528504 185143
168	<b>Points of Interest - Commercial Services</b> Name: The Car Surgery Ltd Location: 2 Arctic Street, London, NW5 4DJ Category: Repair and Servicing Class Code: Vehicle Repair, Testing and Servicing Positional Accuracy: Positioned to address or location	A8NE (SE)	466	8	528517 185150
168	<b>Points of Interest - Commercial Services</b> Name: The Car Surgery Ltd Location: Unit 2 3 & 4 Arctic St, London, NW5 4DJ Category: Repair and Servicing Class Code: Vehicle Repair, Testing and Servicing Positional Accuracy: Positioned to address or location	A8NE (SE)	467	8	528526 185156
168	<b>Points of Interest - Commercial Services</b> Name: Arctic Motors Location: 5 Arctic Street, Kentish Town, London, NW5 4DJ Category: Repair and Servicing Class Code: Vehicle Repair, Testing and Servicing Positional Accuracy: Positioned to address or location	A8NE (SE)	468	8	528530 185159
168	<b>Points of Interest - Commercial Services</b> Name: The End Garage Location: 5 Arctic Street, London, NW5 4DJ Category: Repair and Servicing Class Code: Vehicle Repair, Testing and Servicing Positional Accuracy: Positioned to address or location	A8NE (SE)	468	8	528530 185159
168	<b>Points of Interest - Commercial Services</b> Name: The End Garage Location: 5 Arctic Street, London, NW5 4DJ Category: Repair and Servicing Class Code: Vehicle Repair, Testing and Servicing Positional Accuracy: Positioned to address or location	A8NE (SE)	469	8	528530 185158
168	<b>Points of Interest - Commercial Services</b> Name: The Car Surgery Location: Arctic Garages, Arctic Street, London, NW5 4DJ Category: Repair and Servicing Class Code: Vehicle Repair, Testing and Servicing Positional Accuracy: Positioned to address or location	A8NE (SE)	472	8	528542 185164
169	<b>Points of Interest - Commercial Services</b> Name: M & A Coachworks Location: 135 Highgate Road, London, NW5 1LE Category: Repair and Servicing Class Code: Vehicle Repair, Testing and Servicing Positional Accuracy: Positioned to address or location	A14NW (NE)	471	8	528632 185727
169	<b>Points of Interest - Commercial Services</b> Name: Darcars Ltd Location: 132-134 Highgate Road, London, NW5 1PB Category: Repair and Servicing Class Code: Vehicle Repair, Testing and Servicing Positional Accuracy: Positioned to address or location	A14NW (NE)	499	8	528645 185760
169	<b>Points of Interest - Commercial Services</b> Name: A S F Garages Ltd Location: 138-140 Highgate Road, London, NW5 1PB Category: Repair and Servicing Class Code: Vehicle Repair, Testing and Servicing Positional Accuracy: Positioned to address or location	A14NW (NE)	516	8	528633 185810

Map ID	Details	Quadrant Reference (Compass Direction)	Estimated Distance From Site	Contact	NGR
169	<b>Points of Interest - Commercial Services</b> Name: A S F Garages Ltd Location: 138-140 Highgate Road, London, NW5 1PB Category: Repair and Servicing Class Code: Vehicle Repair, Testing and Servicing Positional Accuracy: Positioned to address or location	A14NW (NE)	517	8	528634 185810
169	<b>Points of Interest - Commercial Services</b> Name: Darcars Ltd Location: 132-134 HIGHGATE ROAD, London, NW5 1PB Category: Repair and Servicing Class Code: Vehicle Repair, Testing and Servicing Positional Accuracy: Positioned to address or location	A14NW (NE)	520	8	528664 185770
170	<b>Points of Interest - Commercial Services</b> Name: Freight-Linc Logistics Location: Studio 320, Highgate Studios, 53-79 Highgate Rd, London, NW5 1TL Category: Transport, Storage and Delivery Class Code: Distribution and Haulage Positional Accuracy: Positioned to address or location	A14NW (E)	505	8	528720 185525
171	<b>Points of Interest - Commercial Services</b> Name: Barons Kentish Town Location: 1 Browns Lane, London, NW5 3EX Category: Repair and Servicing Class Code: Vehicle Repair, Testing and Servicing Positional Accuracy: Positioned to address or location	A9NW (SE)	597	8	528626 185072
171	<b>Points of Interest - Commercial Services</b> Name: Barons Kentish Town BMW Location: 1 Browns Lane, London, NW5 3EX Category: Repair and Servicing Class Code: Vehicle Repair, Testing and Servicing Positional Accuracy: Positioned to address or location	A9NW (SE)	597	8	528626 185072
171	<b>Points of Interest - Commercial Services</b> Name: Hexagon of Highgate Ltd Location: 1 Browns Lane, London, NW5 3EX Category: Repair and Servicing Class Code: Vehicle Repair, Testing and Servicing Positional Accuracy: Positioned to address or location	A9NW (SE)	597	8	528626 185072
171	<b>Points of Interest - Commercial Services</b> Name: Spire Location: 1 Browns Lane, London, NW5 3EX Category: Repair and Servicing Class Code: Vehicle Repair, Testing and Servicing Positional Accuracy: Positioned to address or location	A9NW (SE)	598	8	528626 185071
172	<b>Points of Interest - Commercial Services</b> Name: Ace Asbestos Ltd Location: Linton House 39-51, Highgate Road, London, NW5 1RT Category: Recycling Services Class Code: Recycling, Reclamation and Disposal Positional Accuracy: Positioned to address or location	A14SW (E)	599	8	528813 185463
173	<b>Points of Interest - Commercial Services</b> Name: M A Motors Location: Simone House 74A, Holmes Road, London, NW5 3AT Category: Repair and Servicing Class Code: Vehicle Repair, Testing and Servicing Positional Accuracy: Positioned to address or location	A9NW (SE)	675	8	528727 185065
173	<b>Points of Interest - Commercial Services</b> Name: M A Motors Location: A 74 Holmes Road, London, NW5 3AT Category: Repair and Servicing Class Code: Vehicle Repair, Testing and Servicing Positional Accuracy: Positioned to address or location	A9NW (SE)	678	8	528729 185063
173	<b>Points of Interest - Commercial Services</b> Name: Charles Pugh (Windscreens) Ltd Location: 55-57 Holmes Road, London, NW5 3AN Category: Repair and Servicing Class Code: Vehicle Repair, Testing and Servicing Positional Accuracy: Positioned to address or location	A9NW (SE)	739	8	528791 185041
174	<b>Points of Interest - Commercial Services</b> Name: Zapem Pest Control London Location: 26 Downside Crescent, London, NW3 2AS Category: Contract Services Class Code: Pest and Vermin Control Positional Accuracy: Positioned to address or location	A12SE (SW)	738	8	527537 185179

Map ID	Details	Quadrant Reference (Compass Direction)	Estimated Distance From Site	Contact	NGR
175	<b>Points of Interest - Commercial Services</b> Name: Kudos Records Ltd Location: 77 Fortess Road, London, NW5 1AG Category: Transport, Storage and Delivery Class Code: Distribution and Haulage Positional Accuracy: Positioned to address or location	A14NE (E)	774	8	528979 185632
176	<b>Points of Interest - Commercial Services</b> Name: Jack Location: 66 Wilkin Street Mews, Wilkin Street, London, NW5 3NN Category: Repair and Servicing Class Code: Vehicle Repair, Testing and Servicing Positional Accuracy: Positioned to address or location	A9SW (SE)	790	8	528586 184807
177	<b>Points of Interest - Commercial Services</b> Name: M & A Coachworks Location: 36 Fortess Road, London, NW5 2HB Category: Repair and Servicing Class Code: Vehicle Repair, Testing and Servicing Positional Accuracy: Positioned to address or location	A14SE (E)	796	8	529009 185439
177	<b>Points of Interest - Commercial Services</b> Name: M & A Coachworks Location: 36 Fortess Road, London, NW5 2HB Category: Repair and Servicing Class Code: Vehicle Repair, Testing and Servicing Positional Accuracy: Positioned to address or location	A14SE (E)	796	8	529009 185440
178	<b>Points of Interest - Commercial Services</b> Name: Mail Boxes Etc (UK) Ltd Location: 4 Fortess Road, London, NW5 2ES Category: Transport, Storage and Delivery Class Code: Distribution and Haulage Positional Accuracy: Positioned to address or location	A14SE (E)	802	8	528992 185303
178	<b>Points of Interest - Commercial Services</b> Name: Car Valeting Centre Location: 369-377 Kentish Town Road, London, NW5 2TJ Category: Personal, Consumer and other Services Class Code: Vehicle Cleaning Services Positional Accuracy: Positioned to address or location	A14SE (E)	814	8	528985 185239
178	<b>Points of Interest - Commercial Services</b> Name: Kentish Valeting Service Location: 369-377 Kentish Town Road, Camden, London, NW5 2TJ Category: Personal, Consumer and other Services Class Code: Vehicle Cleaning Services Positional Accuracy: Positioned to address or location	A14SE (E)	814	8	528985 185239
179	<b>Points of Interest - Commercial Services</b> Name: Abbey Asbestos Management Ltd Location: Flat 50 Penthurst, Queens Crescent, London, NW5 3QH Category: Recycling Services Class Code: Recycling, Reclamation and Disposal Positional Accuracy: Positioned to address or location	A8SW (S)	833	8	528090 184672
180	<b>Points of Interest - Commercial Services</b> Name: Megaone Distributors Location: 6 Malden Road, London, NW5 3HR Category: Transport, Storage and Delivery Class Code: Distribution and Haulage Positional Accuracy: Positioned to address or location	A8SE (S)	856	8	528334 184652
181	<b>Points of Interest - Commercial Services</b> Name: Solus Norwich Union Location: 102a Grafton Road, London, NW5 4BA Category: Repair and Servicing Class Code: Vehicle Repair, Testing and Servicing Positional Accuracy: Positioned to address or location	A9SW (SE)	883	8	528596 184707
181	<b>Points of Interest - Commercial Services</b> Name: Solus Norwich Union Location: 102a Grafton Road, London, NW5 4BA Category: Repair and Servicing Class Code: Vehicle Repair, Testing and Servicing Positional Accuracy: Positioned to address or location	A9SW (SE)	883	8	528596 184707
182	<b>Points of Interest - Commercial Services</b> Name: M D A Motors Location: 50a Leverton Street, London, NW5 2PG Category: Repair and Servicing Class Code: Vehicle Repair, Testing and Servicing Positional Accuracy: Positioned to address or location	A14SE (E)	897	8	529108 185411

Map ID	Details	Quadrant Reference (Compass Direction)	Estimated Distance From Site	Contact	NGR
182	<b>Points of Interest - Commercial Services</b> Name: Car Care Location: 50 Leverton Street, London, NW5 2PG Category: Repair and Servicing Class Code: Vehicle Repair, Testing and Servicing Positional Accuracy: Positioned to address or location	A14SE (E)	897	8	529108 185411
182	<b>Points of Interest - Commercial Services</b> Name: Car Care Garages Location: 50 Leverton Street, London, NW5 2PG Category: Repair and Servicing Class Code: Vehicle Repair, Testing and Servicing Positional Accuracy: Positioned to address or location	A14SE (E)	897	8	529108 185411
182	<b>Points of Interest - Commercial Services</b> Name: Jack Autos Location: 50a Leverton Street, London, NW5 2PG Category: Repair and Servicing Class Code: Vehicle Repair, Testing and Servicing Positional Accuracy: Positioned to address or location	A14SE (E)	897	8	529108 185411
182	<b>Points of Interest - Commercial Services</b> Name: M D A Motors Location: Ascham Street, Camden, London, NW5 2PD Category: Repair and Servicing Class Code: Vehicle Repair, Testing and Servicing Positional Accuracy: Positioned to address or location	A14SE (E)	897	8	529108 185409
183	<b>Points of Interest - Commercial Services</b> Name: Browns Industrial Group Ltd Location: 75 Haverstock Hill, London, NW3 4SL Category: Construction Services Class Code: Metalworkers Including Blacksmiths Positional Accuracy: Positioned to address or location	A7SE (SW)	915	8	527831 184662
183	<b>Points of Interest - Commercial Services</b> Name: Browns Industrial Group Ltd Location: 75 Haverstock Hill, London, NW3 4SL Category: Construction Services Class Code: Metalworkers Including Blacksmiths Positional Accuracy: Positioned to address or location	A7SE (SW)	916	8	527831 184662
184	<b>Points of Interest - Education and Health</b> Name: Eating Disorders Intensive Service Location: Royal Free Hospital, Pond Street, London, NW3 2QG Category: Health Practitioners and Establishments Class Code: Hospitals Positional Accuracy: Positioned to address or location	A12SW (W)	907	8	527297 185410
184	<b>Points of Interest - Education and Health</b> Name: Royal Free Hospital Location: Royal Free Hospital, Pond Street, London, NW3 2QG Category: Health Practitioners and Establishments Class Code: Hospitals Positional Accuracy: Positioned to address or location	A12SW (W)	907	8	527297 185410
184	<b>Points of Interest - Education and Health</b> Name: Royal Free Hospital Location: Royal Free Hospital, Pond Street, London, NW3 2QG Category: Health Practitioners and Establishments Class Code: Hospitals Positional Accuracy: Positioned to address or location	A12SW (W)	907	8	527297 185410
184	<b>Points of Interest - Education and Health</b> Name: Royal Free Hospital Location: Royal Free Hospital, Pond Street, London, NW3 2QG Category: Health Practitioners and Establishments Class Code: Accident & Emergency Department Positional Accuracy: Positioned to address or location	A12SW (W)	907	8	527297 185410
184	<b>Points of Interest - Education and Health</b> Name: Royal Free Hospital Location: Royal Free Hospital, Pond Street, London, NW3 2QG Category: Health Practitioners and Establishments Class Code: Accident & Emergency Department Positional Accuracy: Positioned to address or location	A12SW (W)	961	8	527240 185454
185	<b>Points of Interest - Manufacturing and Production</b> Name: Air Shaft Location: NW5 Category: Extractive Industries Class Code: Unspecified Quarries Or Mines Positional Accuracy: Positioned to an adjacent address or location	A13SE (E)	292	8	528504 185459



Map ID	Details	Quadrant Reference (Compass Direction)	Estimated Distance From Site	Contact	NGR
186	<b>Points of Interest - Manufacturing and Production</b> Name: Oasis Location: Gordon House 6, Lissenden Gardens, London, NW5 1LX Category: Industrial Features Class Code: Business Parks and Industrial Estates Positional Accuracy: Positioned to address or location	A13NE (NE)	323	8	528422 185755
186	<b>Points of Interest - Manufacturing and Production</b> Name: A-Z 1st Freeofficefinder.Com Location: Gordon House 6, Lissenden Gardens, London, NW5 1LX Category: Industrial Features Class Code: Business Parks and Industrial Estates Positional Accuracy: Positioned to address or location	A13NE (NE)	323	8	528422 185755
186	<b>Points of Interest - Manufacturing and Production</b> Name: Business Environment Gordon House Location: Gordon House 6, Lissenden Gardens, London, NW5 1LX Category: Industrial Features Class Code: Business Parks and Industrial Estates Positional Accuracy: Positioned to address or location	A13NE (NE)	323	8	528422 185755
187	<b>Points of Interest - Manufacturing and Production</b> Name: Sand Pit Location: NW3 Category: Extractive Industries Class Code: Sand, Gravel and Clay Extraction and Merchants Positional Accuracy: Positioned to an adjacent address or location	A12NE (NW)	464	8	527840 185798
188	<b>Points of Interest - Manufacturing and Production</b> Name: Works Location: Not Supplied Category: Industrial Features Class Code: Unspecified Works Or Factories Positional Accuracy: Positioned to an adjacent address or location	A14SW (E)	494	8	528709 185472
189	<b>Points of Interest - Manufacturing and Production</b> Name: Tank Location: NW5 Category: Industrial Features Class Code: Tanks (Generic) Positional Accuracy: Positioned to an adjacent address or location	A14SW (SE)	501	8	528666 185285
190	<b>Points of Interest - Manufacturing and Production</b> Name: Air Shaft Location: NW3 Category: Extractive Industries Class Code: Unspecified Quarries Or Mines Positional Accuracy: Positioned to an adjacent address or location	A12SE (SW)	515	8	527732 185289
191	<b>Points of Interest - Manufacturing and Production</b> Name: Works Location: Not Supplied Category: Industrial Features Class Code: Unspecified Works Or Factories Positional Accuracy: Positioned to an adjacent address or location	A14SW (E)	533	8	528749 185494
191	<b>Points of Interest - Manufacturing and Production</b> Name: Works Location: Not Supplied Category: Industrial Features Class Code: Unspecified Works Or Factories Positional Accuracy: Positioned to an adjacent address or location	A14SW (E)	561	8	528777 185497
191	<b>Points of Interest - Manufacturing and Production</b> Name: Works Location: NW5 Category: Industrial Features Class Code: Unspecified Works Or Factories Positional Accuracy: Positioned to an adjacent address or location	A14SW (E)	561	8	528777 185497
191	<b>Points of Interest - Manufacturing and Production</b> Name: Works Location: Not Supplied Category: Industrial Features Class Code: Unspecified Works Or Factories Positional Accuracy: Positioned to an adjacent address or location	A14SW (E)	575	8	528782 185407
191	<b>Points of Interest - Manufacturing and Production</b> Name: Works Location: Not Supplied Category: Industrial Features Class Code: Unspecified Works Or Factories Positional Accuracy: Positioned to an adjacent address or location	A14NW (E)	588	8	528803 185532

Map ID	Details	Quadrant Reference (Compass Direction)	Estimated Distance From Site	Contact	NGR
191	<b>Points of Interest - Manufacturing and Production</b> Name: Works Location: NW5 Category: Industrial Features Class Code: Unspecified Works Or Factories Positional Accuracy: Positioned to an adjacent address or location	A14NW (E)	588	8	528803 185532
191	<b>Points of Interest - Manufacturing and Production</b> Name: Works Location: Not Supplied Category: Industrial Features Class Code: Unspecified Works Or Factories Positional Accuracy: Positioned to an adjacent address or location	A14SW (E)	597	8	528811 185463
191	<b>Points of Interest - Manufacturing and Production</b> Name: A-Zfreeofficefinder.Com Location: Linton House 39-51, Highgate Road, London, NW5 1RS Category: Industrial Features Class Code: Business Parks and Industrial Estates Positional Accuracy: Positioned to address or location	A14SW (E)	599	8	528813 185463
191	<b>Points of Interest - Manufacturing and Production</b> Name: Works Location: NW5 Category: Industrial Features Class Code: Unspecified Works Or Factories Positional Accuracy: Positioned to an adjacent address or location	A14SW (E)	603	8	528817 185457
192	<b>Points of Interest - Manufacturing and Production</b> Name: Works Location: Not Supplied Category: Industrial Features Class Code: Unspecified Works Or Factories Positional Accuracy: Positioned to an adjacent address or location	A8NE (SE)	586	8	528544 185020
192	<b>Points of Interest - Manufacturing and Production</b> Name: Works Location: NW5 Category: Industrial Features Class Code: Unspecified Works Or Factories Positional Accuracy: Positioned to an adjacent address or location	A8NE (SE)	586	8	528544 185020
192	<b>Points of Interest - Manufacturing and Production</b> Name: Works Location: Not Supplied Category: Industrial Features Class Code: Unspecified Works Or Factories Positional Accuracy: Positioned to an adjacent address or location	A9NW (SE)	601	8	528565 185016
192	<b>Points of Interest - Manufacturing and Production</b> Name: Works Location: NW5 Category: Industrial Features Class Code: Unspecified Works Or Factories Positional Accuracy: Positioned to an adjacent address or location	A9NW (SE)	601	8	528565 185016
193	<b>Points of Interest - Manufacturing and Production</b> Name: Industrial Estate Location: NW5 Category: Industrial Features Class Code: Business Parks and Industrial Estates Positional Accuracy: Positioned to an adjacent address or location	A9NW (SE)	632	8	528696 185095
193	<b>Points of Interest - Manufacturing and Production</b> Name: Works Location: Not Supplied Category: Industrial Features Class Code: Unspecified Works Or Factories Positional Accuracy: Positioned to an adjacent address or location	A9NW (SE)	717	8	528771 185051
193	<b>Points of Interest - Manufacturing and Production</b> Name: Works Location: NW5 Category: Industrial Features Class Code: Unspecified Works Or Factories Positional Accuracy: Positioned to an adjacent address or location	A9NW (SE)	717	8	528771 185052
193	<b>Points of Interest - Manufacturing and Production</b> Name: Works Location: NW5 Category: Industrial Features Class Code: Unspecified Works Or Factories Positional Accuracy: Positioned to an adjacent address or location	A9NW (SE)	764	8	528789 185001



Map ID	Details	Quadrant Reference (Compass Direction)	Estimated Distance From Site	Contact	NGR
193	<b>Points of Interest - Manufacturing and Production</b> Name: Works Location: Not Supplied Category: Industrial Features Class Code: Unspecified Works Or Factories Positional Accuracy: Positioned to an adjacent address or location	A9NW (SE)	767	8	528794 185002
194	<b>Points of Interest - Manufacturing and Production</b> Name: Works Location: Not Supplied Category: Industrial Features Class Code: Unspecified Works Or Factories Positional Accuracy: Positioned to an adjacent address or location	A14SE (E)	719	8	528934 185469
194	<b>Points of Interest - Manufacturing and Production</b> Name: Works Location: NW5 Category: Industrial Features Class Code: Unspecified Works Or Factories Positional Accuracy: Positioned to an adjacent address or location	A14SE (E)	719	8	528934 185469
194	<b>Points of Interest - Manufacturing and Production</b> Name: Works Location: Not Supplied Category: Industrial Features Class Code: Unspecified Works Or Factories Positional Accuracy: Positioned to an adjacent address or location	A14SE (E)	723	8	528937 185448
194	<b>Points of Interest - Manufacturing and Production</b> Name: Works Location: NW5 Category: Industrial Features Class Code: Unspecified Works Or Factories Positional Accuracy: Positioned to an adjacent address or location	A14SE (E)	723	8	528937 185449
194	<b>Points of Interest - Manufacturing and Production</b> Name: Piano Works Location: NW5 Category: Industrial Features Class Code: Unspecified Works Or Factories Positional Accuracy: Positioned to an adjacent address or location	A14SE (E)	785	8	528993 185397
195	<b>Points of Interest - Manufacturing and Production</b> Name: Works Location: NW5 Category: Industrial Features Class Code: Unspecified Works Or Factories Positional Accuracy: Positioned to an adjacent address or location	A9NW (SE)	722	8	528602 184895
195	<b>Points of Interest - Manufacturing and Production</b> Name: Works Location: Not Supplied Category: Industrial Features Class Code: Unspecified Works Or Factories Positional Accuracy: Positioned to an adjacent address or location	A9NW (SE)	723	8	528605 184896
196	<b>Points of Interest - Manufacturing and Production</b> Name: Works Location: Not Supplied Category: Industrial Features Class Code: Unspecified Works Or Factories Positional Accuracy: Positioned to an adjacent address or location	A14SE (E)	738	8	528921 185288
196	<b>Points of Interest - Manufacturing and Production</b> Name: Works Location: NW5 Category: Industrial Features Class Code: Unspecified Works Or Factories Positional Accuracy: Positioned to an adjacent address or location	A14SE (E)	738	8	528921 185288
197	<b>Points of Interest - Manufacturing and Production</b> Name: Air Shaft Location: NW3 Category: Extractive Industries Class Code: Unspecified Quarries Or Mines Positional Accuracy: Positioned to an adjacent address or location	A12SW (W)	751	8	527482 185282
198	<b>Points of Interest - Manufacturing and Production</b> Name: Works Location: Not Supplied Category: Industrial Features Class Code: Unspecified Works Or Factories Positional Accuracy: Positioned to an adjacent address or location	A14NE (NE)	796	8	528944 185826

Map ID	Details	Quadrant Reference (Compass Direction)	Estimated Distance From Site	Contact	NGR
199	<b>Points of Interest - Manufacturing and Production</b> Name: Works Location: Not Supplied Category: Industrial Features Class Code: Unspecified Works Or Factories Positional Accuracy: Positioned to an adjacent address or location	A9SW (SE)	808	8	528617 184804
199	<b>Points of Interest - Manufacturing and Production</b> Name: Works Location: NW5 Category: Industrial Features Class Code: Unspecified Works Or Factories Positional Accuracy: Positioned to an adjacent address or location	A9SW (SE)	808	8	528617 184804
199	<b>Points of Interest - Manufacturing and Production</b> Name: Works Location: Not Supplied Category: Industrial Features Class Code: Unspecified Works Or Factories Positional Accuracy: Positioned to an adjacent address or location	A9SW (SE)	831	8	528613 184775
199	<b>Points of Interest - Manufacturing and Production</b> Name: Works Location: NW5 Category: Industrial Features Class Code: Unspecified Works Or Factories Positional Accuracy: Positioned to an adjacent address or location	A9SW (SE)	847	8	528608 184754
200	<b>Points of Interest - Manufacturing and Production</b> Name: Works Location: NW5 Category: Industrial Features Class Code: Unspecified Works Or Factories Positional Accuracy: Positioned to an adjacent address or location	A14SE (E)	835	8	529046 185415
200	<b>Points of Interest - Manufacturing and Production</b> Name: Works Location: Not Supplied Category: Industrial Features Class Code: Unspecified Works Or Factories Positional Accuracy: Positioned to an adjacent address or location	A14SE (E)	839	8	529050 185416
201	<b>Points of Interest - Manufacturing and Production</b> Name: Tank Location: NW5 Category: Industrial Features Class Code: Tanks (Generic) Positional Accuracy: Positioned to address or location	A9NE (SE)	836	8	528945 185096
202	<b>Points of Interest - Manufacturing and Production</b> Name: West Hill House Business Centre Location: 6 Swains Lane, London, N6 6QS Category: Industrial Features Class Code: Business Parks and Industrial Estates Positional Accuracy: Positioned to address or location	A18NE (N)	854	8	528328 186358
202	<b>Points of Interest - Manufacturing and Production</b> Name: West Hill House Location: 6a Swains Lane, London, N6 6QS Category: Industrial Features Class Code: Business Parks and Industrial Estates Positional Accuracy: Positioned to address or location	A18NE (N)	855	8	528328 186358
203	<b>Points of Interest - Manufacturing and Production</b> Name: Tank Location: NW5 Category: Industrial Features Class Code: Tanks (Generic) Positional Accuracy: Positioned to an adjacent address or location	A19NW (NE)	882	8	528719 186232
204	<b>Points of Interest - Manufacturing and Production</b> Name: Air Shaft Location: NW3 Category: Extractive Industries Class Code: Unspecified Quarries Or Mines Positional Accuracy: Positioned to an adjacent address or location	A12SW (W)	910	8	527344 185193
204	<b>Points of Interest - Manufacturing and Production</b> Name: Air Shaft Location: NW3 Category: Extractive Industries Class Code: Unspecified Quarries Or Mines Positional Accuracy: Positioned to an adjacent address or location	A12SW (W)	918	8	527339 185183

Map ID	Details	Quadrant Reference (Compass Direction)	Estimated Distance From Site	Contact	NGR
204	<b>Points of Interest - Manufacturing and Production</b> Name: Air Shaft Location: NW3 Category: Extractive Industries Class Code: Unspecified Quarries Or Mines Positional Accuracy: Positioned to an adjacent address or location	A12SW (W)	964	8	527273 185237
205	<b>Points of Interest - Manufacturing and Production</b> Name: Tank Location: NW5 Category: Industrial Features Class Code: Tanks (Generic) Positional Accuracy: Positioned to an adjacent address or location	A14NE (E)	971	8	529184 185576
206	<b>Points of Interest - Manufacturing and Production</b> Name: Works Location: NW3 Category: Industrial Features Class Code: Unspecified Works Or Factories Positional Accuracy: Positioned to an adjacent address or location	A12NW (W)	977	8	527252 185744
206	<b>Points of Interest - Manufacturing and Production</b> Name: Works Location: Not Supplied Category: Industrial Features Class Code: Unspecified Works Or Factories Positional Accuracy: Positioned to an adjacent address or location	A12NW (W)	978	8	527251 185744
207	<b>Points of Interest - Public Infrastructure</b> Name: Gospel Oak Rail Station Location: Gordon House Road, NW5 Category: Public Transport, Stations and Infrastructure Class Code: Railway Stations, Junctions and Halts Positional Accuracy: Positioned to address or location	A13NE (N)	172	8	528266 185674
207	<b>Points of Interest - Public Infrastructure</b> Name: Gospel Oak Station Location: Gordon House Road, NW5 Category: Public Transport, Stations and Infrastructure Class Code: Railway Stations, Junctions and Halts Positional Accuracy: Positioned to address or location	A13NE (N)	172	8	528266 185674
208	<b>Points of Interest - Public Infrastructure</b> Name: A M Rubbish Clearance Location: 71 Dunboyne Road, London, NW3 2YY Category: Infrastructure and Facilities Class Code: Waste Storage, Processing and Disposal Positional Accuracy: Positioned to address or location	A12SE (W)	431	8	527795 185357
209	<b>Points of Interest - Public Infrastructure</b> Name: Parliament Hill Service Station Location: 138-140 Highgate Road, London, NW5 1PB Category: Road And Rail Class Code: Petrol and Fuel Stations Positional Accuracy: Positioned to address or location	A14NW (NE)	517	8	528634 185810
210	<b>Points of Interest - Public Infrastructure</b> Name: Easy Rubbish Location: 96a Highgate Road, London, NW5 1PB Category: Infrastructure and Facilities Class Code: Waste Storage, Processing and Disposal Positional Accuracy: Positioned to address or location	A14NW (E)	521	8	528722 185631
210	<b>Points of Interest - Public Infrastructure</b> Name: Easy Rubbish Location: 96 Highgate Road, London, NW5 1PB Category: Infrastructure and Facilities Class Code: Waste Storage, Processing and Disposal Positional Accuracy: Positioned to address or location	A14NW (E)	521	8	528722 185631
211	<b>Points of Interest - Public Infrastructure</b> Name: Kentish Town Fire Station Location: Kentish Town Fire Station 20, Highgate Road, London, NW5 1NS Category: Central and Local Government Class Code: Fire Brigade Stations Positional Accuracy: Positioned to address or location	A14SE (E)	726	8	528933 185393
212	<b>Points of Interest - Public Infrastructure</b> Name: Kentish Town West Rail Station Location: Wilkin Street Mews, NW5 Category: Public Transport, Stations and Infrastructure Class Code: Railway Stations, Junctions and Halts Positional Accuracy: Positioned to address or location	A9SW (SE)	816	8	528600 184785

Map ID	Details	Quadrant Reference (Compass Direction)	Estimated Distance From Site	Contact	NGR
212	<b>Points of Interest - Public Infrastructure</b> Name: Kentish Town West Station Location: Wilkin Street Mews, NW5 Category: Public Transport, Stations and Infrastructure Class Code: Railway Stations, Junctions and Halts Positional Accuracy: Positioned to address or location	A9SW (SE)	816	8	528600 184785
213	<b>Points of Interest - Public Infrastructure</b> Name: Sluice Location: N6 Category: Water Class Code: Weirs, Sluices and Dams Positional Accuracy: Positioned to an adjacent address or location	A18NW (N)	834	8	528029 186325
213	<b>Points of Interest - Public Infrastructure</b> Name: Sluice Location: N6 Category: Water Class Code: Weirs, Sluices and Dams Positional Accuracy: Positioned to an adjacent address or location	A18NW (N)	835	8	528024 186325
214	<b>Points of Interest - Public Infrastructure</b> Name: Kentish Town Police Station Location: Kentish Town Police Station 12a, Holmes Road, London, NW5 3AE Category: Central and Local Government Class Code: Police Stations Positional Accuracy: Positioned to address or location	A9NE (SE)	841	8	528923 185051
214	<b>Points of Interest - Public Infrastructure</b> Name: Junk & Disorderly Location: 2 Old Dairy Mews, Kentish Town Road, London, NW5 2JW Category: Infrastructure and Facilities Class Code: Waste Storage, Processing and Disposal Positional Accuracy: Positioned to address or location	A9NE (SE)	918	8	528956 184962
215	<b>Points of Interest - Public Infrastructure</b> Name: Kentish Town Rail Station Location: Leighton Road, NW5 Category: Public Transport, Stations and Infrastructure Class Code: Railway Stations, Junctions and Halts Positional Accuracy: Positioned to address or location	A9NE (E)	956	8	529107 185159
215	<b>Points of Interest - Public Infrastructure</b> Name: Kentish Town Station Location: Leighton Road, NW5 Category: Public Transport, Stations and Infrastructure Class Code: Railway Stations, Junctions and Halts Positional Accuracy: Positioned to address or location	A9NE (E)	956	8	529107 185159
216	<b>Points of Interest - Public Infrastructure</b> Name: Hampstead Heath Rail Station Location: South End Road, NW3 Category: Public Transport, Stations and Infrastructure Class Code: Railway Stations, Junctions and Halts Positional Accuracy: Positioned to address or location	A12NW (W)	958	8	527250 185634
216	<b>Points of Interest - Public Infrastructure</b> Name: Hampstead Heath Station Location: South End Road, NW3 Category: Public Transport, Stations and Infrastructure Class Code: Railway Stations, Junctions and Halts Positional Accuracy: Positioned to address or location	A12NW (W)	958	8	527250 185634
217	<b>Points of Interest - Public Infrastructure</b> Name: Sluice Location: N6 Category: Water Class Code: Weirs, Sluices and Dams Positional Accuracy: Positioned to an adjacent address or location	A18NW (N)	981	8	527877 186434
218	<b>Points of Interest - Recreational and Environmental</b> Name: Play Area Location: NW5 Category: Recreational Class Code: Playgrounds Positional Accuracy: Positioned to an adjacent address or location	A13SE (S)	56	8	528211 185442
219	<b>Points of Interest - Recreational and Environmental</b> Name: Playground Location: Kiln Place, NW5 Category: Recreational Class Code: Playgrounds Positional Accuracy: Positioned to an adjacent address or location	A13SE (E)	117	8	528325 185464

Map ID	Details	Quadrant Reference (Compass Direction)	Estimated Distance From Site	Contact	NGR
219	<b>Points of Interest - Recreational and Environmental</b> Name: Playground Location: Not Supplied Category: Recreational Class Code: Playgrounds Positional Accuracy: Positioned to an adjacent address or location	A13SE (E)	122	8	528331 185465
219	<b>Points of Interest - Recreational and Environmental</b> Name: Playground Location: Not Supplied Category: Recreational Class Code: Playgrounds Positional Accuracy: Positioned to an adjacent address or location	A13SE (SE)	168	8	528359 185417
219	<b>Points of Interest - Recreational and Environmental</b> Name: Playground Location: Kiln Place, NW5 Category: Recreational Class Code: Playgrounds Positional Accuracy: Positioned to address or location	A13SE (SE)	168	8	528359 185418
220	<b>Points of Interest - Recreational and Environmental</b> Name: Playground Location: Not Supplied Category: Recreational Class Code: Playgrounds Positional Accuracy: Positioned to an adjacent address or location	A13SW (SW)	187	8	528071 185365
221	<b>Points of Interest - Recreational and Environmental</b> Name: Play Area Location: NW5 Category: Recreational Class Code: Playgrounds Positional Accuracy: Positioned to an adjacent address or location	A13SE (SE)	193	8	528288 185324
221	<b>Points of Interest - Recreational and Environmental</b> Name: Play Area Location: Not Supplied Category: Recreational Class Code: Playgrounds Positional Accuracy: Positioned to an adjacent address or location	A13SE (SE)	195	8	528291 185324
221	<b>Points of Interest - Recreational and Environmental</b> Name: Play Area Location: Weedington Road, NW5 Category: Recreational Class Code: Playgrounds Positional Accuracy: Positioned to address or location	A13SE (S)	199	8	528241 185302
221	<b>Points of Interest - Recreational and Environmental</b> Name: Play Area Location: Not Supplied Category: Recreational Class Code: Playgrounds Positional Accuracy: Positioned to an adjacent address or location	A13SE (S)	200	8	528238 185301
222	<b>Points of Interest - Recreational and Environmental</b> Name: Playground Location: Savernake Road, NW3 Category: Recreational Class Code: Playgrounds Positional Accuracy: Positioned to an adjacent address or location	A13NW (NW)	300	8	528075 185779
222	<b>Points of Interest - Recreational and Environmental</b> Name: Playground Location: Not Supplied Category: Recreational Class Code: Playgrounds Positional Accuracy: Positioned to an adjacent address or location	A13NW (NW)	301	8	528075 185780
223	<b>Points of Interest - Recreational and Environmental</b> Name: Playground Location: Not Supplied Category: Recreational Class Code: Playgrounds Positional Accuracy: Positioned to an adjacent address or location	A13SE (SE)	346	8	528436 185239
223	<b>Points of Interest - Recreational and Environmental</b> Name: Playground Location: Gillies Street, NW5 Category: Recreational Class Code: Playgrounds Positional Accuracy: Positioned to address or location	A13SE (SE)	346	8	528437 185240

Map ID	Details	Quadrant Reference (Compass Direction)	Estimated Distance From Site	Contact	NGR
224	<b>Points of Interest - Recreational and Environmental</b> Name: Adventure Playground Location: NW3 Category: Recreational Class Code: Playgrounds Positional Accuracy: Positioned to address or location	A13NW (NW)	346	8	528011 185795
224	<b>Points of Interest - Recreational and Environmental</b> Name: Playground Location: NW3 Category: Recreational Class Code: Playgrounds Positional Accuracy: Positioned to an adjacent address or location	A13NW (NW)	359	8	527971 185781
224	<b>Points of Interest - Recreational and Environmental</b> Name: Adventure Playground Location: Not Supplied Category: Recreational Class Code: Playgrounds Positional Accuracy: Positioned to an adjacent address or location	A13NW (NW)	360	8	527971 185783
225	<b>Points of Interest - Recreational and Environmental</b> Name: Play Area Location: NW5 Category: Recreational Class Code: Playgrounds Positional Accuracy: Positioned to an adjacent address or location	A13SE (SE)	380	8	528481 185233
225	<b>Points of Interest - Recreational and Environmental</b> Name: Playground Location: Not Supplied Category: Recreational Class Code: Playgrounds Positional Accuracy: Positioned to an adjacent address or location	A13SE (SE)	447	8	528532 185189
225	<b>Points of Interest - Recreational and Environmental</b> Name: Playground Location: Woodyard Close, NW5 Category: Recreational Class Code: Playgrounds Positional Accuracy: Positioned to an adjacent address or location	A13SE (SE)	447	8	528532 185189
226	<b>Points of Interest - Recreational and Environmental</b> Name: Playground Location: Malden Road, NW5 Category: Recreational Class Code: Playgrounds Positional Accuracy: Positioned to address or location	A8NW (S)	395	8	528140 185108
226	<b>Points of Interest - Recreational and Environmental</b> Name: Playground Location: Not Supplied Category: Recreational Class Code: Playgrounds Positional Accuracy: Positioned to an adjacent address or location	A8NW (S)	396	8	528143 185106
227	<b>Points of Interest - Recreational and Environmental</b> Name: Play Area Location: NW5 Category: Recreational Class Code: Playgrounds Positional Accuracy: Positioned to an adjacent address or location	A14NW (E)	399	8	528605 185593
228	<b>Points of Interest - Recreational and Environmental</b> Name: Playground Location: Not Supplied Category: Recreational Class Code: Playgrounds Positional Accuracy: Positioned to an adjacent address or location	A12NE (NW)	476	8	527841 185818
228	<b>Points of Interest - Recreational and Environmental</b> Name: Playground Location: Savernake Road, NW3 Category: Recreational Class Code: Playgrounds Positional Accuracy: Positioned to address or location	A12NE (NW)	480	8	527840 185823
229	<b>Points of Interest - Recreational and Environmental</b> Name: Playground Location: Weedington Road, NW5 Category: Recreational Class Code: Playgrounds Positional Accuracy: Positioned to address or location	A8NE (S)	549	8	528396 184984



Map ID	Details	Quadrant Reference (Compass Direction)	Estimated Distance From Site	Contact	NGR
229	<b>Points of Interest - Recreational and Environmental</b> Name: Playground Location: Not Supplied Category: Recreational Class Code: Playgrounds Positional Accuracy: Positioned to an adjacent address or location	A8NE (S)	553	8	528396 184980
230	<b>Points of Interest - Recreational and Environmental</b> Name: Playground Location: Not Supplied Category: Recreational Class Code: Playgrounds Positional Accuracy: Positioned to an adjacent address or location	A14NW (NE)	578	8	528701 185820
230	<b>Points of Interest - Recreational and Environmental</b> Name: Playground Location: Twisden Road, NW5 Category: Recreational Class Code: Playgrounds Positional Accuracy: Positioned to an adjacent address or location	A14NW (NE)	578	8	528701 185819
231	<b>Points of Interest - Recreational and Environmental</b> Name: Play Area Location: NW3 Category: Recreational Class Code: Playgrounds Positional Accuracy: Positioned to an adjacent address or location	A12SE (W)	584	8	527635 185355
232	<b>Points of Interest - Recreational and Environmental</b> Name: Beckington Play Area Location: Not Supplied Category: Recreational Class Code: Playgrounds Positional Accuracy: Positioned to an adjacent address or location	A8NE (SE)	642	8	528472 184915
233	<b>Points of Interest - Recreational and Environmental</b> Name: Playground Location: Not Supplied Category: Recreational Class Code: Playgrounds Positional Accuracy: Positioned to an adjacent address or location	A8NW (S)	650	8	528153 184850
233	<b>Points of Interest - Recreational and Environmental</b> Name: Playground Location: Nr Queen'S Crescent, NW5 Category: Recreational Class Code: Playgrounds Positional Accuracy: Positioned to an adjacent address or location	A8NW (S)	651	8	528146 184849
233	<b>Points of Interest - Recreational and Environmental</b> Name: Playground Location: Marsden Street, NW5 Category: Recreational Class Code: Playgrounds Positional Accuracy: Positioned to address or location	A8SW (S)	719	8	528109 184785
233	<b>Points of Interest - Recreational and Environmental</b> Name: Playground Location: Not Supplied Category: Recreational Class Code: Playgrounds Positional Accuracy: Positioned to an adjacent address or location	A8SW (S)	721	8	528108 184783
234	<b>Points of Interest - Recreational and Environmental</b> Name: Adventure Playground Location: NW3 Category: Recreational Class Code: Playgrounds Positional Accuracy: Positioned to an adjacent address or location	A7NE (SW)	688	8	527702 185026
234	<b>Points of Interest - Recreational and Environmental</b> Name: Adventure Playground Location: Not Supplied Category: Recreational Class Code: Playgrounds Positional Accuracy: Positioned to an adjacent address or location	A7NE (SW)	742	8	527689 184963
234	<b>Points of Interest - Recreational and Environmental</b> Name: Adventure Playground Location: Fountain Mews, NW3 Category: Recreational Class Code: Playgrounds Positional Accuracy: Positioned to an adjacent address or location	A7NE (SW)	742	8	527689 184963

Map ID	Details	Quadrant Reference (Compass Direction)	Estimated Distance From Site	Contact	NGR
235	<b>Points of Interest - Recreational and Environmental</b> Name: Play Area Location: NW5 Category: Recreational Class Code: Playgrounds Positional Accuracy: Positioned to an adjacent address or location	A19SW (NE)	709	8	528823 185872
236	<b>Points of Interest - Recreational and Environmental</b> Name: Playground Location: Not Supplied Category: Recreational Class Code: Playgrounds Positional Accuracy: Positioned to an adjacent address or location	A8SE (S)	727	8	528391 184795
236	<b>Points of Interest - Recreational and Environmental</b> Name: Playground Location: Marsden Street, NW5 Category: Recreational Class Code: Playgrounds Positional Accuracy: Positioned to address or location	A8SE (S)	728	8	528393 184795
237	<b>Points of Interest - Recreational and Environmental</b> Name: Playground Location: Nr Parkhill Road, NW3 Category: Recreational Class Code: Playgrounds Positional Accuracy: Positioned to an adjacent address or location	A7NE (SW)	736	8	527837 184859
237	<b>Points of Interest - Recreational and Environmental</b> Name: Playground Location: Not Supplied Category: Recreational Class Code: Playgrounds Positional Accuracy: Positioned to an adjacent address or location	A7NE (SW)	737	8	527837 184858
238	<b>Points of Interest - Recreational and Environmental</b> Name: Playground Location: Not Supplied Category: Recreational Class Code: Playgrounds Positional Accuracy: Positioned to an adjacent address or location	A8SE (S)	778	8	528224 184720
238	<b>Points of Interest - Recreational and Environmental</b> Name: Playground Location: Marsden Street, NW5 Category: Recreational Class Code: Playgrounds Positional Accuracy: Positioned to address or location	A8SE (S)	778	8	528221 184720
239	<b>Points of Interest - Recreational and Environmental</b> Name: Playground Location: Wilkin Street, NW5 Category: Recreational Class Code: Playgrounds Positional Accuracy: Positioned to an adjacent address or location	A8SE (SE)	793	8	528515 184769
240	<b>Points of Interest - Recreational and Environmental</b> Name: Playground Location: Not Supplied Category: Recreational Class Code: Playgrounds Positional Accuracy: Positioned to an adjacent address or location	A14SE (E)	853	8	529035 185266
240	<b>Points of Interest - Recreational and Environmental</b> Name: Playground Location: Leverton Street, NW5 Category: Recreational Class Code: Playgrounds Positional Accuracy: Positioned to address or location	A14SE (E)	855	8	529037 185267
241	<b>Points of Interest - Recreational and Environmental</b> Name: Playground Location: Not Supplied Category: Recreational Class Code: Playgrounds Positional Accuracy: Positioned to an adjacent address or location	A12NW (W)	854	8	527351 185607
241	<b>Points of Interest - Recreational and Environmental</b> Name: Playground Location: St Crispins Close, NW3 Category: Recreational Class Code: Playgrounds Positional Accuracy: Positioned to an adjacent address or location	A12NW (W)	855	8	527351 185608



Map ID	Details	Quadrant Reference (Compass Direction)	Estimated Distance From Site	Contact	NGR
242	<b>Points of Interest - Recreational and Environmental</b> Name: Play Area Location: NW5 Category: Recreational Class Code: Playgrounds Positional Accuracy: Positioned to an adjacent address or location	A8SE (S)	934	8	528433 184593
243	<b>Points of Interest - Recreational and Environmental</b> Name: Play Area Location: Not Supplied Category: Recreational Class Code: Playgrounds Positional Accuracy: Positioned to an adjacent address or location	A8SW (S)	940	8	528099 184564
243	<b>Points of Interest - Recreational and Environmental</b> Name: Play Area Location: Not Supplied Category: Recreational Class Code: Playgrounds Positional Accuracy: Positioned to an adjacent address or location	A8SW (S)	942	8	528161 184557
244	<b>Points of Interest - Recreational and Environmental</b> Name: Playground Location: Not Supplied Category: Recreational Class Code: Playgrounds Positional Accuracy: Positioned to an adjacent address or location	A19SE (NE)	983	8	529052 186022
244	<b>Points of Interest - Recreational and Environmental</b> Name: Playground Location: Dartmouth Park Hill, NW5 Category: Recreational Class Code: Playgrounds Positional Accuracy: Positioned to an adjacent address or location	A19SE (NE)	983	8	529052 186022
245	<b>Underground Electrical Cables</b> Unique Feature Identifier: 10007673 Cable Status: Commissioned Cable Type: Alternating Current Record Last Updated: 3rd May 2018	A8SE (S)	877	9	528292 184625
246	<b>Underground Electrical Cables</b> Unique Feature Identifier: 10005946 Cable Status: Commissioned Cable Type: Alternating Current Record Last Updated: 3rd May 2018	A8SE (S)	878	9	528245 184621
247	<b>Underground Electrical Cables</b> Unique Feature Identifier: 10005880 Cable Status: Electrically Decommissioned Cable Type: Alternating Current Record Last Updated: 23rd March 2018	A8SE (S)	879	9	528286 184622
248	<b>Underground Electrical Cables</b> Unique Feature Identifier: 10005423 Cable Status: Electrically Decommissioned Cable Type: Alternating Current Record Last Updated: 23rd March 2018	A8SE (S)	879	9	528286 184623
249	<b>Underground Electrical Cables</b> Unique Feature Identifier: 10005684 Cable Status: Electrically Decommissioned Cable Type: Alternating Current Record Last Updated: 23rd March 2018	A8SE (S)	882	9	528353 184628
250	<b>Underground Electrical Cables</b> Unique Feature Identifier: 10005419 Cable Status: Electrically Decommissioned Cable Type: Alternating Current Record Last Updated: 23rd March 2018	A8SE (S)	882	9	528353 184629

Map ID	Details	Quadrant Reference (Compass Direction)	Estimated Distance From Site	Contact	NGR
251	<b>Underground Electrical Cables</b> Unique Feature Identifier: 10008026 Cable Status: Commissioned Cable Type: Alternating Current Record Last Updated: 27th October 2017	A8SE (S)	883	9	528296 184619
252	<b>Underground Electrical Cables</b> Unique Feature Identifier: 10006528 Cable Status: Commissioned Cable Type: Alternating Current Record Last Updated: 27th October 2017	A8SE (S)	891	9	528386 184626
253	<b>Underground Electrical Cables</b> Unique Feature Identifier: 10005729 Cable Status: Commissioned Cable Type: Alternating Current Record Last Updated: 27th October 2017	A8SW (S)	897	9	528126 184604
254	<b>Underground Electrical Cables</b> Unique Feature Identifier: 10005420 Cable Status: Electrically Decommissioned Cable Type: Alternating Current Record Last Updated: 23rd March 2018	A8SW (S)	897	9	528059 184612
255	<b>Underground Electrical Cables</b> Unique Feature Identifier: 10005881 Cable Status: Electrically Decommissioned Cable Type: Alternating Current Record Last Updated: 23rd March 2018	A8SW (S)	898	9	528059 184612
256	<b>Underground Electrical Cables</b> Unique Feature Identifier: 10005418 Cable Status: Electrically Decommissioned Cable Type: Alternating Current Record Last Updated: 23rd March 2018	A9SW (SE)	904	9	528582 184677
257	<b>Underground Electrical Cables</b> Unique Feature Identifier: 10005879 Cable Status: Electrically Decommissioned Cable Type: Alternating Current Record Last Updated: 23rd March 2018	A9SW (SE)	904	9	528582 184677
258	<b>Underground Electrical Cables</b> Unique Feature Identifier: 10005728 Cable Status: Commissioned Cable Type: Alternating Current Record Last Updated: 27th October 2017	A9SW (SE)	919	9	528628 184683
259	<b>Underground Electrical Cables</b> Unique Feature Identifier: 10005730 Cable Status: Commissioned Cable Type: Alternating Current Record Last Updated: 27th October 2017	A8SW (S)	933	9	527898 184616
260	<b>Underground Electrical Cables</b> Unique Feature Identifier: 10006259 Cable Status: Electrically Decommissioned Cable Type: Alternating Current Record Last Updated: 23rd March 2018	A7SE (S)	963	9	527870 184594

Map ID	Details	Quadrant Reference (Compass Direction)	Estimated Distance From Site	Contact	NGR
261	<b>Underground Electrical Cables</b> Unique Feature Identifier: 10005421 Cable Status: Electrically Decommissioned Cable Type: Alternating Current Record Last Updated: 23rd March 2018	A8SW (S)	963	9	527870 184594
262	<b>Underground Electrical Cables</b> Unique Feature Identifier: 10005947 Cable Status: Commissioned Cable Type: Alternating Current Record Last Updated: 3rd May 2018	A9NE (SE)	982	9	528932 184833

Map ID	Details	Quadrant Reference (Compass Direction)	Estimated Distance From Site	Contact	NGR
263	<b>Local Nature Reserves</b> Name: Belsize Wood Multiple Area: N Area (m2): 2723 Source: Natural England Designation Date: 1st October 2004	A12SW (W)	698	10	527532 185299

Agency & Hydrological	Version	Update Cycle
<b>Contaminated Land Register Entries and Notices</b> London Borough of Barnet - Environmental Health Department Environment Agency - Head Office London Borough of Camden - Pollution Projects Team Royal Borough of Kensington And Chelsea - Environmental Services City of London - Environmental Health Department London Borough of Haringey - Planning and Environmental Health Westminster City Council - Environmental Health Department London Borough of Hackney - Environmental Health Department London Borough of Brent - Environmental Health Department London Borough of Enfield - Environmental Services London Borough of Islington - Public Protection	January 2015 June 2020 March 2013 May 2014 October 2014 October 2014 October 2014 October 2017 September 2014 September 2014 September 2017	Annual Rolling Update Annually Annual Rolling Update Annual Rolling Update Annual Rolling Update Annual Rolling Update Annual Rolling Update Annual Rolling Update Annual Rolling Update Annual Rolling Update Annual Rolling Update
<b>Discharge Consents</b> Environment Agency - Thames Region	January 2021	Quarterly
<b>Enforcement and Prohibition Notices</b> Environment Agency - Thames Region	March 2013	Annual Rolling Update
<b>Integrated Pollution Controls</b> Environment Agency - Thames Region	October 2008	Variable
<b>Integrated Pollution Prevention And Control</b> Environment Agency - South East Region - North East Thames Area Environment Agency - Thames Region	January 2021 January 2021	Quarterly Quarterly
<b>Local Authority Integrated Pollution Prevention And Control</b> London Borough of Barnet - Environmental Health Department City of London - Environmental Health Department London Borough of Enfield - Environmental Health Department London Borough of Islington - Environmental Health Department London Borough of Haringey - Planning and Environmental Health London Borough of Hackney - Environmental Health Department London Borough of Brent - Environmental Health Department Westminster City Council - Environmental Health Department London Borough of Camden - Pollution Projects Team Royal Borough of Kensington And Chelsea - Environmental Health Department	April 2013 August 2014 January 2015 January 2015 June 2014 March 2015 March 2016 November 2015 October 2014 September 2014	Variable Variable Variable Variable Variable Variable Variable Variable Variable Variable
<b>Local Authority Pollution Prevention and Controls</b> City of London - Environmental Health Department London Borough of Barnet - Environmental Health Department London Borough of Enfield - Environmental Health Department London Borough of Islington - Environmental Health Department London Borough of Haringey - Planning and Environmental Health London Borough of Hackney - Environmental Health Department London Borough of Brent - Environmental Health Department Westminster City Council - Environmental Health Department London Borough of Camden - Pollution Projects Team Royal Borough of Kensington And Chelsea - Environmental Health Department	August 2014 December 2014 January 2015 January 2015 June 2014 March 2015 March 2016 November 2015 October 2014 September 2014	Not Applicable Annual Rolling Update Annual Rolling Update Annual Rolling Update Annual Rolling Update Annual Rolling Update Annual Rolling Update Annual Rolling Update Not Applicable Annual Rolling Update Annual Rolling Update
<b>Local Authority Pollution Prevention and Control Enforcements</b> City of London - Environmental Health Department London Borough of Barnet - Environmental Health Department London Borough of Enfield - Environmental Health Department London Borough of Islington - Environmental Health Department London Borough of Haringey - Planning and Environmental Health London Borough of Hackney - Environmental Health Department London Borough of Brent - Environmental Health Department Westminster City Council - Environmental Health Department London Borough of Camden - Pollution Projects Team Royal Borough of Kensington And Chelsea - Environmental Health Department	August 2014 December 2014 January 2015 January 2015 June 2014 March 2015 March 2016 November 2015 October 2014 September 2014	Variable Variable Variable Variable Variable Variable Variable Variable Variable Variable

Agency & Hydrological	Version	Update Cycle
<b>Nearest Surface Water Feature</b> Ordnance Survey	January 2021	
<b>Pollution Incidents to Controlled Waters</b> Environment Agency - Thames Region	September 1999	Not Applicable
<b>Prosecutions Relating to Authorised Processes</b> Environment Agency - Thames Region	March 2013	Annual Rolling Update
<b>Prosecutions Relating to Controlled Waters</b> Environment Agency - Thames Region	March 2013	Annual Rolling Update
<b>Registered Radioactive Substances</b> Environment Agency - Thames Region	June 2016	
<b>River Quality</b> Environment Agency - Head Office	November 2001	Not Applicable
<b>River Quality Biology Sampling Points</b> Environment Agency - Head Office	July 2012	Annually
<b>River Quality Chemistry Sampling Points</b> Environment Agency - Head Office	July 2012	Annually
<b>Substantiated Pollution Incident Register</b> Environment Agency - South East Region - North East Thames Area Environment Agency - Thames Region - North East Area	January 2021 January 2021	Quarterly Quarterly
<b>Water Abstractions</b> Environment Agency - Thames Region	January 2021	Quarterly
<b>Water Industry Act Referrals</b> Environment Agency - Thames Region	October 2017	Quarterly
<b>Groundwater Vulnerability Map</b> Environment Agency - Head Office	June 2018	As notified
<b>Bedrock Aquifer Designations</b> Environment Agency - Head Office	January 2018	Annually
<b>Superficial Aquifer Designations</b> Environment Agency - Head Office	January 2018	Annually
<b>Source Protection Zones</b> Environment Agency - Head Office	October 2019	Quarterly
<b>Extreme Flooding from Rivers or Sea without Defences</b> Environment Agency - Head Office	March 2021	Quarterly
<b>Flooding from Rivers or Sea without Defences</b> Environment Agency - Head Office	March 2021	Quarterly
<b>Areas Benefiting from Flood Defences</b> Environment Agency - Head Office	March 2021	Quarterly
<b>Flood Water Storage Areas</b> Environment Agency - Head Office	March 2021	Quarterly
<b>Flood Defences</b> Environment Agency - Head Office	March 2021	Quarterly
<b>OS Water Network Lines</b> Ordnance Survey	September 2020	Quarterly
<b>Surface Water 1 in 30 year Flood Extent</b> Environment Agency - Head Office	October 2013	Annually
<b>Surface Water 1 in 100 year Flood Extent</b> Environment Agency - Head Office	October 2013	Annually
<b>Surface Water 1 in 1000 year Flood Extent</b> Environment Agency - Head Office	October 2013	Annually
<b>Surface Water Suitability</b> Environment Agency - Head Office	October 2013	Annually

Agency & Hydrological	Version	Update Cycle
<b>BGS Groundwater Flooding Susceptibility</b> British Geological Survey - National Geoscience Information Service	May 2013	Annually
Waste	Version	Update Cycle
<b>BGS Recorded Landfill Sites</b> British Geological Survey - National Geoscience Information Service	June 1996	Not Applicable
<b>Historical Landfill Sites</b> Environment Agency - Head Office	May 2021	Quarterly
<b>Integrated Pollution Control Registered Waste Sites</b> Environment Agency - Thames Region	October 2008	Not Applicable
<b>Licensed Waste Management Facilities (Landfill Boundaries)</b> Environment Agency - South East Region - North East Thames Area Environment Agency - Thames Region - North East Area	January 2021 January 2021	Quarterly Quarterly
<b>Licensed Waste Management Facilities (Locations)</b> Environment Agency - South East Region - North East Thames Area Environment Agency - Thames Region - North East Area	January 2021 January 2021	Quarterly Quarterly
<b>Local Authority Landfill Coverage</b> City of London - Environmental Health Department London Borough of Barnet London Borough of Brent - Environmental Health Department London Borough of Camden London Borough of Enfield - Environmental Health Department London Borough of Hackney London Borough of Haringey - Planning Department London Borough of Islington - Environmental Health Department Royal Borough of Kensington And Chelsea Westminster City Council - Environmental Health Department	May 2000 May 2000 May 2000 May 2000 May 2000 May 2000 May 2000 May 2000 May 2000 May 2000	Not Applicable Not Applicable Not Applicable Not Applicable Not Applicable Not Applicable Not Applicable Not Applicable Not Applicable Not Applicable
<b>Local Authority Recorded Landfill Sites</b> London Borough of Enfield - Environmental Health Department City of London - Environmental Health Department London Borough of Barnet London Borough of Brent - Environmental Health Department London Borough of Camden London Borough of Hackney London Borough of Haringey - Planning Department London Borough of Islington - Environmental Health Department Royal Borough of Kensington And Chelsea Westminster City Council - Environmental Health Department	February 2003 May 2000 May 2000 May 2000 May 2000 May 2000 May 2000 May 2000 May 2000 May 2000	Not Applicable Not Applicable Not Applicable Not Applicable Not Applicable Not Applicable Not Applicable Not Applicable Not Applicable Not Applicable
<b>Potentially Infilled Land (Non-Water)</b> Landmark Information Group Limited	December 1999	Not Applicable
<b>Potentially Infilled Land (Water)</b> Landmark Information Group Limited	December 1999	Not Applicable
<b>Registered Landfill Sites</b> Environment Agency - Thames Region - North East Area	March 2003	Not Applicable
<b>Registered Waste Transfer Sites</b> Environment Agency - Thames Region - North East Area	March 2003	Not Applicable
<b>Registered Waste Treatment or Disposal Sites</b> Environment Agency - Thames Region - North East Area	June 2015	Not Applicable











Hazardous Substances	Version	Update Cycle
<b>Control of Major Accident Hazards Sites (COMAH)</b> Health and Safety Executive	April 2018	Bi-Annually
<b>Explosive Sites</b> Health and Safety Executive	March 2017	Annually
<b>Notification of Installations Handling Hazardous Substances (NIHHS)</b> Health and Safety Executive	November 2000	Not Applicable
<b>Planning Hazardous Substance Enforcements</b> City of London London Borough of Barnet London Borough of Camden London Borough of Enfield - Planning Department London Borough of Hackney London Borough of Haringey Royal Borough of Kensington And Chelsea Westminster City Council London Borough of Brent London Borough of Islington	February 2016 February 2016 February 2016 February 2016 February 2016 February 2016 February 2016 February 2016 January 2016 October 2015	Variable Variable Variable Variable Variable Variable Variable Variable Variable Variable
<b>Planning Hazardous Substance Consents</b> City of London London Borough of Barnet London Borough of Camden London Borough of Enfield - Planning Department London Borough of Hackney London Borough of Haringey Royal Borough of Kensington And Chelsea Westminster City Council London Borough of Brent London Borough of Islington	February 2016 February 2016 February 2016 February 2016 February 2016 February 2016 February 2016 February 2016 January 2016 October 2015	Variable Variable Variable Variable Variable Variable Variable Variable Variable Variable

Geological	Version	Update Cycle
<b>BGS 1:625,000 Solid Geology</b> British Geological Survey - National Geoscience Information Service	January 2009	Not Applicable
<b>BGS Estimated Soil Chemistry</b> British Geological Survey - National Geoscience Information Service	October 2015	Annually
<b>BGS Recorded Mineral Sites</b> British Geological Survey - National Geoscience Information Service	November 2020	Bi-Annually
<b>BGS Urban Soil Chemistry</b> British Geological Survey - National Geoscience Information Service	October 2015	Annually
<b>BGS Urban Soil Chemistry Averages</b> British Geological Survey - National Geoscience Information Service	October 2015	Annually
<b>CBSCB Compensation District</b> Cheshire Brine Subsidence Compensation Board (CBSCB)	August 2011	Not Applicable
<b>Coal Mining Affected Areas</b> The Coal Authority - Property Searches	March 2014	Annual Rolling Update
<b>Mining Instability</b> Ove Arup & Partners	October 2000	Not Applicable
<b>Non Coal Mining Areas of Great Britain</b> British Geological Survey - National Geoscience Information Service	May 2015	Not Applicable
<b>Potential for Collapsible Ground Stability Hazards</b> British Geological Survey - National Geoscience Information Service	April 2020	Annually
<b>Potential for Compressible Ground Stability Hazards</b> British Geological Survey - National Geoscience Information Service	January 2019	Annually
<b>Potential for Ground Dissolution Stability Hazards</b> British Geological Survey - National Geoscience Information Service	January 2019	Annually
<b>Potential for Landslide Ground Stability Hazards</b> British Geological Survey - National Geoscience Information Service	January 2019	Annually
<b>Potential for Running Sand Ground Stability Hazards</b> British Geological Survey - National Geoscience Information Service	January 2019	Annually
<b>Potential for Shrinking or Swelling Clay Ground Stability Hazards</b> British Geological Survey - National Geoscience Information Service	January 2019	Annually
<b>Radon Potential - Radon Affected Areas</b> British Geological Survey - National Geoscience Information Service	July 2011	Annually
<b>Radon Potential - Radon Protection Measures</b> British Geological Survey - National Geoscience Information Service	July 2011	Annually

Industrial Land Use	Version	Update Cycle
<b>Contemporary Trade Directory Entries</b> Thomson Directories	April 2021	Quarterly
<b>Fuel Station Entries</b> Catalist Ltd - Experian	February 2021	Quarterly
<b>Gas Pipelines</b> National Grid	January 2021	
<b>Points of Interest - Commercial Services</b> PointX	March 2021	Quarterly
<b>Points of Interest - Education and Health</b> PointX	March 2021	Quarterly
<b>Points of Interest - Manufacturing and Production</b> PointX	March 2021	Quarterly
<b>Points of Interest - Public Infrastructure</b> PointX	March 2021	Quarterly
<b>Points of Interest - Recreational and Environmental</b> PointX	March 2021	Quarterly
<b>Underground Electrical Cables</b> National Grid	April 2021	

Sensitive Land Use	Version	Update Cycle
<b>Ancient Woodland</b> Natural England	February 2021	Bi-Annually
<b>Areas of Adopted Green Belt</b> City of London London Borough of Barnet London Borough of Brent London Borough of Camden London Borough of Enfield London Borough of Hackney London Borough of Haringey London Borough of Islington Royal Borough of Kensington And Chelsea Westminster City Council	June 2020 June 2020 June 2020 June 2020 June 2020 June 2020 June 2020 June 2020 June 2020 June 2020 June 2020	As notified As notified As notified As notified As notified As notified As notified As notified As notified As notified As notified
<b>Areas of Unadopted Green Belt</b> City of London London Borough of Barnet London Borough of Brent London Borough of Camden London Borough of Enfield London Borough of Hackney London Borough of Haringey London Borough of Islington Royal Borough of Kensington And Chelsea Westminster City Council	June 2020 June 2020 June 2020 June 2020 June 2020 June 2020 June 2020 June 2020 June 2020 June 2020 June 2020	As notified As notified As notified As notified As notified As notified As notified As notified As notified As notified As notified
<b>Areas of Outstanding Natural Beauty</b> Natural England	January 2021	Bi-Annually
<b>Environmentally Sensitive Areas</b> Natural England	January 2017	
<b>Forest Parks</b> Forestry Commission	April 1997	Not Applicable
<b>Local Nature Reserves</b> Natural England	February 2021	Bi-Annually
<b>Marine Nature Reserves</b> Natural England	July 2019	Bi-Annually
<b>National Nature Reserves</b> Natural England	January 2021	Bi-Annually
<b>National Parks</b> Natural England	April 2017	Bi-Annually
<b>Nitrate Sensitive Areas</b> Natural England	April 2016	Not Applicable
<b>Nitrate Vulnerable Zones</b> Environment Agency - Head Office Department for Environment, Food and Rural Affairs (DEFRA - formerly FRCA)	December 2017 October 2015	Bi-Annually
<b>Ramsar Sites</b> Natural England	August 2020	Bi-Annually
<b>Sites of Special Scientific Interest</b> Natural England	February 2021	Bi-Annually
<b>Special Areas of Conservation</b> Natural England	July 2020	Bi-Annually
<b>Special Protection Areas</b> Natural England	February 2021	Bi-Annually

A selection of organisations who provide data within this report

Data Supplier	Data Supplier Logo
Ordnance Survey	
Environment Agency	
Scottish Environment Protection Agency	
The Coal Authority	
British Geological Survey	 British Geological Survey NATURAL ENVIRONMENT RESEARCH COUNCIL
Centre for Ecology and Hydrology	 Centre for Ecology & Hydrology NATURAL ENVIRONMENT RESEARCH COUNCIL
Natural Resources Wales	
Scottish Natural Heritage	
Natural England	
Public Health England	
Ove Arup	
Stantec UK Ltd	

Contact	Name and Address	Contact Details
1	<b>British Geological Survey - Enquiry Service</b> British Geological Survey, Environmental Science Centre, Keyworth, Nottingham, Nottinghamshire, NG12 5GG	Telephone: 0115 936 3143 Fax: 0115 936 3276 Email: enquiries@bgs.ac.uk Website: www.bgs.ac.uk
2	<b>London Borough of Camden - Pollution Projects Team</b> Seventh Floor, Town Hall Extension, Argyle Street, London, WC1H 8EQ	Telephone: 020 7278 4444 Fax: 020 7860 5713 Website: www.camden.gov.uk
3	<b>Environment Agency - National Customer Contact Centre (NCCC)</b> PO Box 544, Templeborough, Rotherham, S60 1BY	Telephone: 03708 506 506 Email: enquiries@environment-agency.gov.uk
4	<b>Environment Agency - Head Office</b> Rio House, Waterside Drive, Aztec West, Almondsbury, Bristol, Avon, BS32 4UD	Telephone: 01454 624400 Fax: 01454 624409
5	<b>Ordnance Survey</b> Adanac Drive, Southampton, Hampshire, SO16 0AS	Telephone: 03456 05 05 05 Email: customerservices@ordnancesurvey.co.uk Website: www.ordnancesurvey.gov.uk
6	<b>London Borough of Camden</b> Town Hall, Judd Street, London, WC1H 9JE	Telephone: 020 7974 4444 Fax: 020 7974 6866 Email: info@camden.gov.uk Website: www.camden.gov.uk
7	<b>London Borough of Islington - Environmental Health Department</b> 159 Upper Street, Islington, London, N1 1RE	Telephone: 020 7527 2000 Fax: 020 7477 3057 Website: www.islington.gov.uk
8	<b>PointX</b> 7 Abbey Court, Eagle Way, Sowton, Exeter, Devon, EX2 7HY	Website: www.pointx.co.uk
9	<b>Landmark Information Group Limited</b> Imperium, Imperial Way, Reading, Berkshire, RG2 0TD	Telephone: 0844 844 9966 Fax: 0844 844 9951 Email: helpdesk@landmark.co.uk Website: www.landmark.co.uk
10	<b>Natural England</b> County Hall, Spetchley Road, Worcester, WR5 2NP	Telephone: 0300 060 3900 Email: enquiries@naturalengland.org.uk Website: www.naturalengland.org.uk
-	<b>Public Health England - Radon Survey, Centre for Radiation, Chemical and Environmental Hazards</b> Chilton, Didcot, Oxfordshire, OX11 0RQ	Telephone: 01235 822622 Fax: 01235 833891 Email: radon@phe.gov.uk Website: www.ukradon.org
-	<b>Landmark Information Group Limited</b> Imperium, Imperial Way, Reading, Berkshire, RG2 0TD	Telephone: 0844 844 9952 Fax: 0844 844 9951 Email: customerservices@landmarkinfo.co.uk Website: www.landmarkinfo.co.uk

Please note that the Environment Agency / Natural Resources Wales / SEPA have a charging policy in place for enquiries.