


SITE LOCATION



Reproduced by permission of Ordnance Survey on behalf of the Controller of Her Majesty's Stationery Office
All rights reserved. © Crown Copyright licence no. 100036358

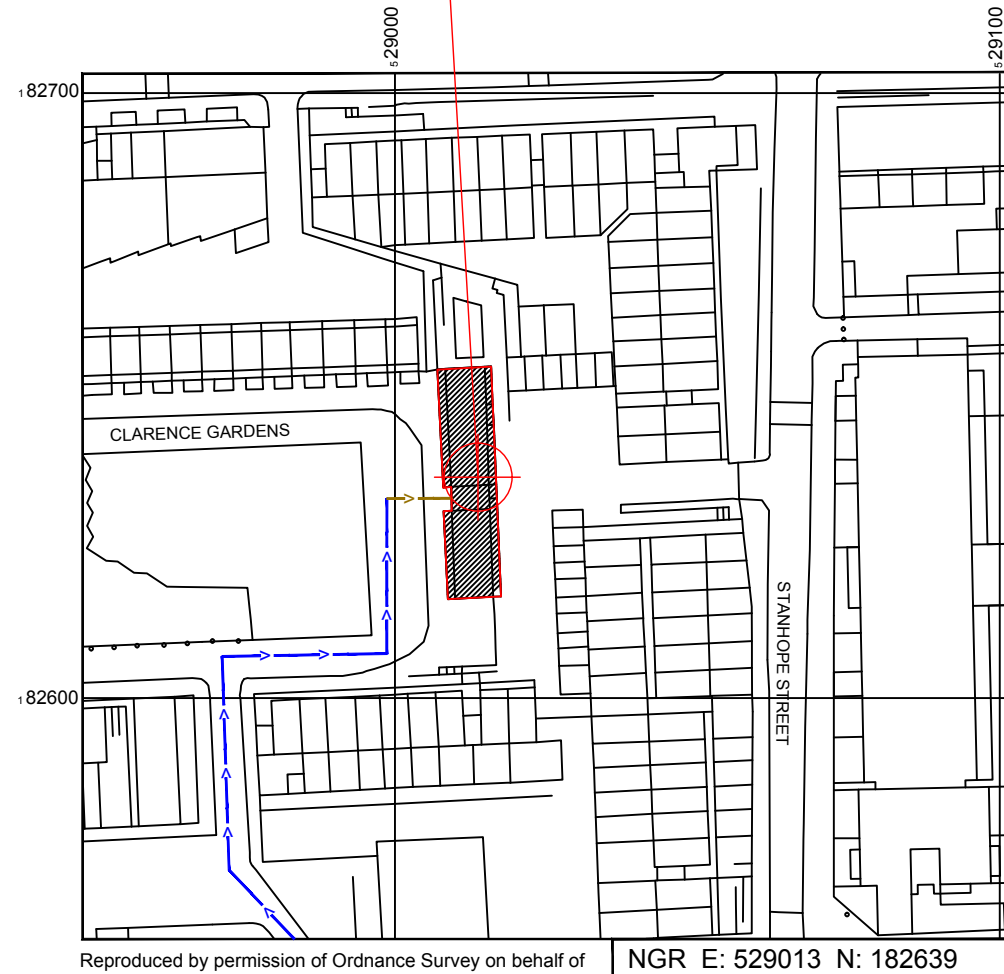
SITE AREA PLAN
SCALE 1:50,000



SITE PHOTOGRAPH



SITE LOCATION



Reproduced by permission of Ordnance Survey on behalf of the Controller of Her Majesty's Stationery Office
All rights reserved. © Crown Copyright licence no. 100036358

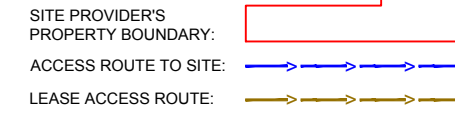
SITE LOCATION PLAN
SCALE 1:1250



GOOGLE MAPS QR CODE

GOOGLE MAP - <https://goo.gl/maps/JfhZ9vhqiFG2>

GOOGLE STREETVIEW - <https://bit.ly/2LGXV8V>



NOTES:

1. ALL DIMENSIONS IN MM UNLESS OTHERWISE NOTED.

DIRECTIONS TO SITE: FROM M4 BRENTFORD, TAKE N CIRCULAR RD TO GUNNERSBURY LN/A4000 IN LONDON (3 MIN 1.0 MI) FOLLOW A4000 TO WESTERN AVE/A40 (9 MIN 1.8 MI) FOLLOW A40 AND MARYLEBONE RD/A501 TO ALBANY ST/A4201 (17 MIN 5.6 MI) CONTINUE ON ALBANY ST/A4201. TAKE LONGFORD ST TO CLARENCE GARDENS (3 MIN 0.5 MI) ENGLEFIELD, CLARENCE GARDENS IS ON RHS

Master:	MBNL / EE / H3G	Project:	T&A STRATEGIC	Purpose of Issue:	Planning	Issue:	K
Date:	21/04/2021	Revision / Upgrade Description:	CTILs Proposals Removed From Drawing Along With GRP				
Drawn:	J.Alexander	Checked:	J.Alexander	Approved:	S. D. Gilroy		
Master:	MBNL / EE / H3G	Project:	T&A STRATEGIC	Purpose of Issue:	Planning	Issue:	J
Date:	09/02/2021	Revision / Upgrade Description:	ICNIRP Zones Amended				
Drawn:	T. Monk	Checked:	T. Monk	Approved:	S. D. Gilroy		
Master:	MBNL / EE / H3G	Project:	T&A STRATEGIC	Purpose of Issue:	Planning	Issue:	I
Date:	29/01/2021	Revision / Upgrade Description:	Site Re-Designed- Proposed CTIL Upgrade Amended				
Drawn:	T. Monk	Checked:	T. Monk	Approved:	S. D. Gilroy		
Master:	MBNL / EE / H3G	Project:	T&A STRATEGIC	Purpose of Issue:	Planning	Issue:	H
Date:	19/11/2020	Revision / Upgrade Description:	Site Re-Designed GRP screen and with proposed CTIL upgrade				
Drawn:	T. Monk	Checked:	T. Monk	Approved:	S. D. Gilroy		
Master:	MBNL / EE / H3G	Project:	T&A STRATEGIC	Purpose of Issue:	Planning	Issue:	G
Date:	20/05/2020	Revision / Upgrade Description:	Site Re-Designed To H2 Config On All Sectors				
Drawn:	T. Monk	Checked:	T. Monk	Approved:	S. D. Gilroy		
Master:	MBNL / EE / H3G	Project:	T&A STRATEGIC	Purpose of Issue:	Planning	Issue:	F
Date:	13/02/2020	Revision / Upgrade Description:	Site Re-Designed				
Drawn:	L. B-Smith	Checked:	T. Monk	Approved:	S. D. Gilroy		



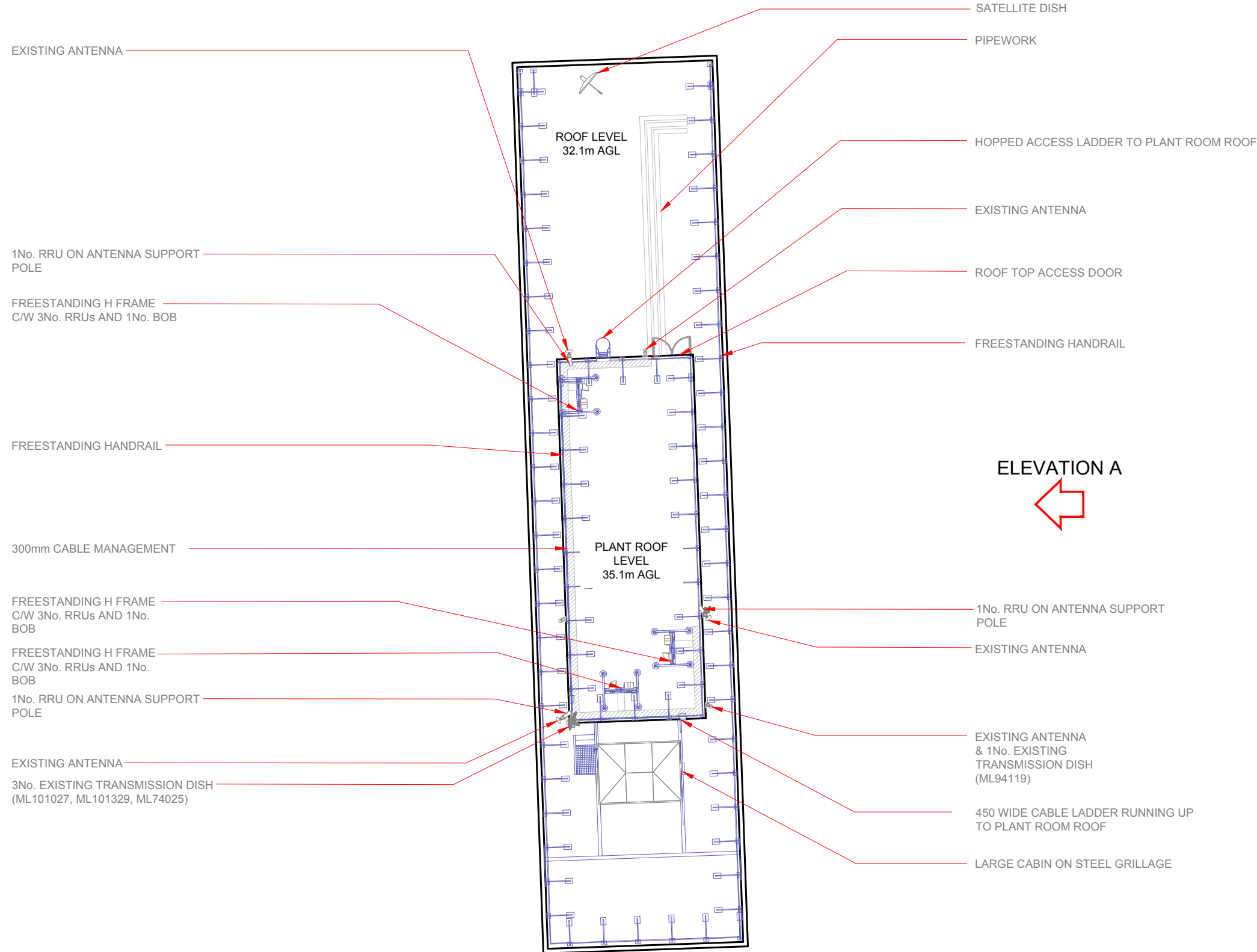
Mobile Broadband Network Limited
Sixth Floor, Thames Tower, Station Road, Reading, RG1 1LX



7400 Cambridge Research Park
Beach Drive, Waterbeach
Cambridge
CB25 9TN
Tel: 01223 792150
Fax: 01223 862752
e: info@sitec-is.co.uk
w: www.sitec-is.co.uk

Site Name:	ENGLEFIELD	
Site ID:	501316	
Address:	REGENTS PARK ESTATE STANHOPE STREET CAMDEN LONDON NW1 3LN	
Title:	002 SITE LOCATION PLAN	
Project:	T&A STRATEGIC	
Purpose of Issue:	GENERAL ARRANGEMENT	
EE Cell ID:	MBNL Cell ID:	3UK Cell ID:
90444	CMN023	NW0113
Master Drawing No:	Issue:	
501316_CMN023_90444_NW0113_M011	K	

100mm
50mm
10mm



3G Antenna ID	Existing 3G Bearing
uA1	0°
uB1	150°
uC1	270°

Master	MBNL / EE / H3G	Project	Purpose of Issue	Issue
M011	MBNL	T&A STRATEGIC	Planning	K
Date: 21/04/2021		Revision / Upgrade Description: CTILs Proposals Removed From Drawing Along With GRP		
Drawn: J.Alexander		Checked: J.Alexander		
Approved: S.D.Gilroy				
M010	MBNL	T&A STRATEGIC	Planning	J
Date: 09/02/2021		Revision / Upgrade Description: ICNIRP Zones Amended		
Drawn: T.Monk		Checked: T.Monk		
Approved: S.D.Gilroy				
M009	MBNL	T&A STRATEGIC	Planning	I
Date: 29/01/2021		Revision / Upgrade Description: Site Re-Designed- Proposed CTIL Upgrade Amended		
Drawn: T.Monk		Checked: T.Monk		
Approved: S.D.Gilroy				
M008	MBNL	T&A STRATEGIC	Planning	H
Date: 19/11/2020		Revision / Upgrade Description: Site Re-Designed GRP screen and with proposed CTIL upgrade		
Drawn: T.Monk		Checked: T.Monk		
Approved: S.D.Gilroy				
M007	MBNL	T&A STRATEGIC	Planning	G
Date: 20/05/2020		Revision / Upgrade Description: Site Re-Designed To H2 Config On All Sectors		
Drawn: T.Monk		Checked: T.Monk		
Approved: S.D.Gilroy				
M006	MBNL	T&A STRATEGIC	Planning	F
Date: 13/02/2020		Revision / Upgrade Description: Site Re-Designed		
Drawn: L.B-Smith		Checked: T.Monk		
Approved: S.D.Gilroy				

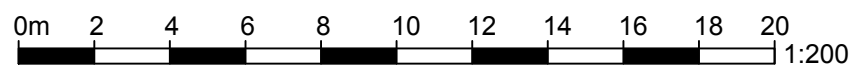


Mobile Broadband Network Limited
Sixth Floor, Thames Tower, Station Road, Reading, RG1 1LX



7400 Cambridge Research Park
Beach Drive, Waterbeach
Cambridge
CB25 9TN
Tel: 01223 792150
Fax: 01223 862752
e: info@sitec-is.co.uk
w: www.sitec-is.co.uk

Site Name:	ENGLEFIELD
Site ID:	501316
Address:	REGENTS PARK ESTATE STANHOPE STREET CAMDEN LONDON NW1 3LN
Title:	100 EXISTING SITE PLAN
Project:	T&A STRATEGIC
Purpose of Issue:	GENERAL ARRANGEMENT
EE Cell ID:	90444
MBNL Cell ID:	CMN023
3UK Cell ID:	NW0113
Master Drawing No:	501316_CMN023_90444_NW0113_M011
Issue:	K



EXISTING SITE PLAN
Scale 1:200

100mm
50mm
10mm

1No. 3262 RRH, 1No. BOB AND 2No. 5507 RRH'S ON FREESTANDING FRAME C/W 2No. SUPPORT POLES.

1No. 3262 RRH, 1No. BOB AND 2No. 5507 RRH'S ON FREESTANDING FRAME C/W 2No. SUPPORT POLES.

EXISTING ANTENNA

C/L Dish +36.0m AGL

Roof Level +32.1m AGL

LARGE CABIN ON STEEL GRILLAGE

EXISTING ANTENNA

1No. 3262 RRH, 1No. BOB, 2No. 5507 RRH'S ON FREESTANDING FRAME C/W 2No. SUPPORT POLES.

EXISTING ANTENNA

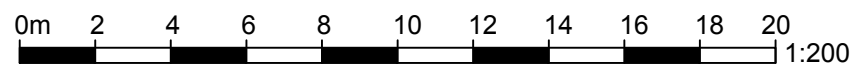
HOPPED ACCESS LADDER TO PLANT ROOM ROOF

C/L Antennas +37.15m AGL

C/L Dish +36.0m AGL

Plant Roof Level +35.1m AGL

Ground level



EXISTING ELEVATION A

Scale 1:200

3G Antenna ID	Existing 3G Bearing
uA1	0°
uB1	150°
uC1	270°

Master	MBNL / EE / H3G	Project	Purpose of Issue	Issue
M011	MBNL	T&A STRATEGIC	Planning	K
Date: 21/04/2021		Revision / Upgrade Description:		
Drawn: J.Alexander		CTILs Proposals Removed From Drawing Along With GRP		
Checked: J.Alexander				
Approved: S. D. Gilroy				
M010	MBNL	T&A STRATEGIC	Planning	J
Date: 09/02/2021		Revision / Upgrade Description:		
Drawn: T. Monk		ICNIRP Zones Amended		
Checked: T. Monk				
Approved: S. D. Gilroy				
M009	MBNL	T&A STRATEGIC	Planning	I
Date: 29/01/2021		Revision / Upgrade Description:		
Drawn: T. Monk		Site Re-Designed- Proposed CTIL Upgrade Amended		
Checked: T. Monk				
Approved: S. D. Gilroy				
M008	MBNL	T&A STRATEGIC	Planning	H
Date: 19/11/2020		Revision / Upgrade Description:		
Drawn: T. Monk		Site Re-Designed GRP screen and with proposed CTIL upgrade		
Checked: T. Monk				
Approved: S. D. Gilroy				
M007	MBNL	T&A STRATEGIC	Planning	G
Date: 20/05/2020		Revision / Upgrade Description:		
Drawn: T. Monk		Site Re-Designed To H2 Config On All Sectors		
Checked: T. Monk				
Approved: S. D. Gilroy				
M006	MBNL	T&A STRATEGIC	Planning	F
Date: 13/02/2020		Revision / Upgrade Description:		
Drawn: L. B-Smith		Site Re-Designed		
Checked: T. Monk				
Approved: S. D. Gilroy				



Mobile Broadband Network Limited
Sixth Floor, Thames Tower, Station Road, Reading, RG1 1LX



7400 Cambridge Research Park
Beach Drive, Waterbeach
Cambridge
CB25 9TN
Tel: 01223 792150
Fax: 01223 862752
e: info@sitec-is.co.uk
w: www.sitec-is.co.uk

Site Name:	ENGLEFIELD
Site ID:	501316
Address:	REGENTS PARK ESTATE STANHOPE STREET CAMDEN LONDON NW1 3LN
Title:	150 EXISTING ELEVATION A
Project:	T&A STRATEGIC
Purpose of Issue:	GENERAL ARRANGEMENT
EE Cell ID:	90444
MBNL Cell ID:	CMN023
3UK Cell ID:	NW0113
Master Drawing No:	501316_CMN023_90444_NW0113_M011
Issue:	K

100mm
50mm
10mm



EXISTING SP SATELLITE DISH

PROPOSED EE 2.1mx0.55m AND 1.1m x 0.55m APERTURE LOCATIONS TO ALLOW FOR PROPOSED ANTENNAS FIXED TO NEW TRIPOD ON PLINTHS (TBC) @ 0°

PROPOSED EE RRU's AND BOB's FIXED TO PROPOSED VALMONT RRU FREESTANDING FRAME

PROPOSED STEP OVER

PROPOSED 450 WIDE CABLE TRAY MOUNTED ON ROOF ON FREESTANDING BLOCKS

FREESTANDING HANDRAIL

CABLE TRAY TO BE REUSED ON TOP OF PLANTROOM

3No. EXISTING TRANSMISSION DISH (ML101027, ML101329, ML74025) TO BE RETAINED

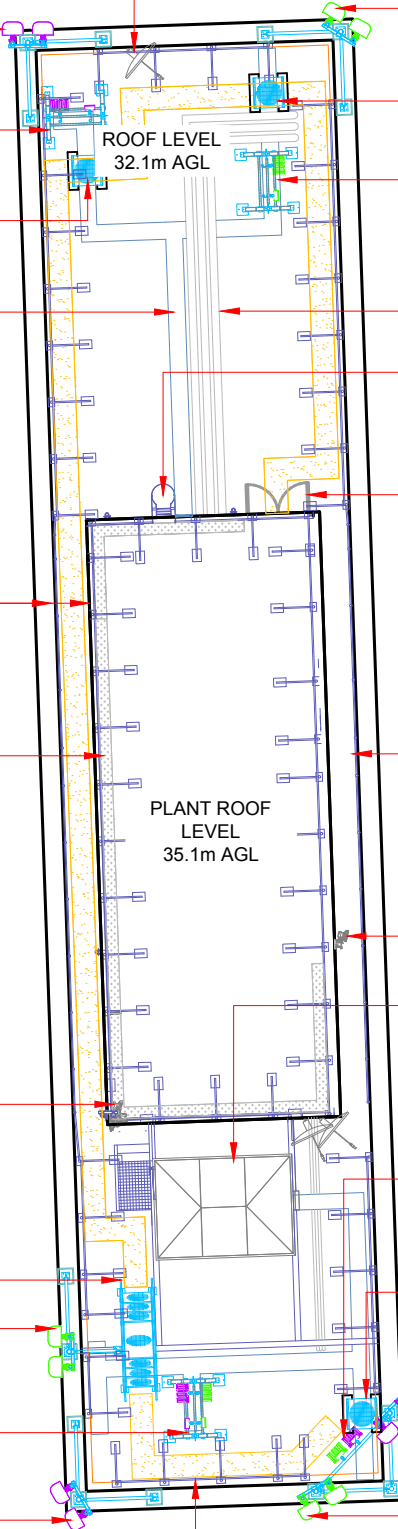
PROPOSED STEP OVER

PROPOSED 3UK 2.2m x 0.55m AND 1.1m x 0.55m APERTURE LOCATIONS TO ALLOW FOR PROPOSED ANTENNAS FIXED TO NEW TRIPOD ON PLINTHS (TBC) @ 270°.

PROPOSED EE & 3UK RRU's AND BOB's FIXED TO PROPOSED VALMONT RRU FREESTANDING FRAME

PROPOSED EE 2.1mx0.55m AND 1.1m x 0.55m APERTURE LOCATIONS TO ALLOW FOR PROPOSED ANTENNAS FIXED TO NEW TRIPOD ON PLINTHS (TBC) @ 240°

EXISTING HANDRAIL TO BE MODIFIED AROUND NEW ANTENNA STEELWORK



PROPOSED 3UK 2.2m x 0.55m AND 1.1m x 0.55m APERTURE LOCATIONS TO ALLOW FOR PROPOSED ANTENNAS FIXED TO NEW TRIPOD ON PLINTHS (TBC) @ 30°.

PROPOSED STEP OVER

PROPOSED 3UK RRU's AND BOB's FIXED TO PROPOSED VALMONT RRU FREESTANDING FRAME

PIPEWORK

HOOPED ACCESS LADDER TO PLANT ROOM ROOF TO BE RETAINED

ROOF TOP ACCESS DOOR

ELEVATION A

FREESTANDING HANDRAIL

EXISTING TRANSMISSION DISH (ML94119) TO BE RETAINED

LARGE CABIN ON STEEL GRILLAGE TO BE UPGRADED INTERNALLY

PROPOSED EE AND 3UK RRU's AND BOB's FIXED TO PROPOSED STEELWORK

PROPOSED STEP OVER

PROPOSED EE 2.1mx0.55m AND 1.1m x 0.55m APERTURE LOCATIONS TO ALLOW FOR PROPOSED ANTENNAS FIXED TO NEW DOUBLE POLE TRIPOD FRAME ON PLINTHS (TBC) @ 135°

PROPOSED 3UK 2.2m x 0.55m AND 1.1m x 0.55m APERTURE LOCATIONS TO ALLOW FOR PROPOSED ANTENNAS FIXED TO NEW DOUBLE POLE TRIPOD FRAME ON PLINTHS (TBC) @ 150°.

Antenna Aperture ID	Proposed 4G/5G Bearing
A1	0°
A2	0°
A3	30°
A4	30°
B1	135°
B2	135°
B3	150°
B4	150°
C1	240°
C2	240°
C3	270°
C4	270°

Master	MBNL / EE / H3G	Project	Purpose of Issue	Issue
M011	MBNL	T&A STRATEGIC	Planning	K
Date: 21/04/2021		Revision / Upgrade Description: CTILs Proposals Removed From Drawing Along With GRP		
Drawn: J.Alexander		Checked: J.Alexander		
Approved: S.D. Gilroy				
M010	MBNL	T&A STRATEGIC	Planning	J
Date: 09/02/2021		Revision / Upgrade Description: ICNIRP Zones Amended		
Drawn: T. Monk		Checked: T. Monk		
Approved: S.D. Gilroy				
M009	MBNL	T&A STRATEGIC	Planning	I
Date: 29/01/2021		Revision / Upgrade Description: Site Re-Designed- Proposed CTIL Upgrade Amended		
Drawn: T. Monk		Checked: T. Monk		
Approved: S.D. Gilroy				
M008	MBNL	T&A STRATEGIC	Planning	H
Date: 19/11/2020		Revision / Upgrade Description: Site Re-Designed GRP screen and with proposed CTIL upgrade		
Drawn: T. Monk		Checked: T. Monk		
Approved: S.D. Gilroy				
M007	MBNL	T&A STRATEGIC	Planning	G
Date: 20/05/2020		Revision / Upgrade Description: Site Re-Designed To H2 Config On All Sectors		
Drawn: T. Monk		Checked: T. Monk		
Approved: S.D. Gilroy				
M006	MBNL	T&A STRATEGIC	Planning	F
Date: 13/02/2020		Revision / Upgrade Description: Site Re-Designed		
Drawn: L.B-Smith		Checked: T. Monk		
Approved: S.D. Gilroy				



Mobile Broadband Network Limited
Sixth Floor, Thames Tower, Station Road, Reading, RG1 1LX

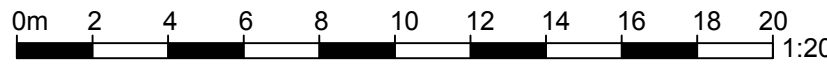


7400 Cambridge Research Park
Beach Drive, Waterbeach
Cambridge
CB25 9TN
Tel: 01223 792150
Fax: 01223 862752
e: info@sitec-is.co.uk
w: www.sitec-is.co.uk

Site Name:	ENGLEFIELD
Site ID:	501316
Address:	REGENTS PARK ESTATE STANHOPE STREET CAMDEN LONDON NW1 3LN
Title:	215 MAX CONFIGURATION SITE PLAN
Project:	T&A STRATEGIC
Purpose of Issue:	GENERAL ARRANGEMENT
EE Cell ID:	3UK Cell ID:
90444	CMN023
3UK Cell ID:	NW0113
Master Drawing No:	Issue:
501316_CMN023_90444_NW0113_M011	K

PROPOSED MAX CONFIGURATION SITE PLAN

Scale 1:200



100mm
50mm
10mm

LARGE CABIN ON STEEL GRILLAGE TO BE UPGRADED INTERNALLY

PROPOSED STEP OVER

PROPOSED EE AND 3UK RRUs AND BOBs FIXED TO PROPOSED STEELWORK

C/L of Active Antennas +34.4m AGL

U/S of Active Antennas +33.85m AGL

Roof Level +32.1m AGL

PROPOSED 3UK 2.2m x 0.55m AND 1.1m x 0.55m APERTURE LOCATIONS TO ALLOW FOR PROPOSED ANTENNAS FIXED TO NEW DOUBLE POLE TRIPOD FRAME ON PLINTHS (TBC) @ 150°.

PROPOSED EE 2.1mx0.55m AND 1.1m x 0.55m APERTURE LOCATIONS TO ALLOW FOR PROPOSED ANTENNAS FIXED TO NEW DOUBLE POLE TRIPOD FRAME ON PLINTHS (TBC) @ 135°

C/L Dish +36.0m AGL

Plant Roof Level +35.1m AGL

HOOPED ACCESS LADDER TO PLANT ROOM ROOF TO BE RETAINED

PROPOSED 3UK RRUs AND BOBs FIXED TO PROPOSED STEELWORK

PROPOSED 3UK 2.1mx0.55m AND 1.1m x 0.55m APERTURE LOCATIONS TO ALLOW FOR PROPOSED ANTENNAS FIXED TO NEW TRIPOD ON PLINTHS (TBC) @ 30°

Top of Antennas +34.95m AGL

C/L of Passive Antennas +33.85m AGL

U/S of Passive Antennas +32.75m AGL

Antenna Aperture ID	Proposed 4G/5G Bearing
A1	0°
A2	0°
A3	30°
A4	30°
B1	135°
B2	135°
B3	150°
B4	150°
C1	240°
C2	240°
C3	270°
C4	270°

Master: M011	MBNL / EE / H3G	Project: T&A STRATEGIC	Purpose of Issue: Planning	Issue: K
Date: 21/04/2021	Revision / Upgrade Description: CTILs Proposals Removed From Drawing Along With GRP			
Drawn: J.Alexander	Checked: J.Alexander			
Approved: S. D. Gilroy				
Master: M010	MBNL / EE / H3G	Project: T&A STRATEGIC	Purpose of Issue: Planning	Issue: J
Date: 09/02/2021	Revision / Upgrade Description: ICNIRP Zones Amended			
Drawn: T. Monk	Checked: T. Monk			
Approved: S. D. Gilroy				
Master: M009	MBNL / EE / H3G	Project: T&A STRATEGIC	Purpose of Issue: Planning	Issue: I
Date: 29/01/2021	Revision / Upgrade Description: Site Re-Designed- Proposed CTIL Upgrade Amended			
Drawn: T. Monk	Checked: T. Monk			
Approved: S. D. Gilroy				
Master: M008	MBNL / EE / H3G	Project: T&A STRATEGIC	Purpose of Issue: Planning	Issue: H
Date: 19/11/2020	Revision / Upgrade Description: Site Re-Designed GRP screen and with proposed CTIL upgrade			
Drawn: T. Monk	Checked: T. Monk			
Approved: S. D. Gilroy				
Master: M007	MBNL / EE / H3G	Project: T&A STRATEGIC	Purpose of Issue: Planning	Issue: G
Date: 20/05/2020	Revision / Upgrade Description: Site Re-Designed To H2 Config On All Sectors			
Drawn: T. Monk	Checked: T. Monk			
Approved: S. D. Gilroy				
Master: M006	MBNL / EE / H3G	Project: T&A STRATEGIC	Purpose of Issue: Planning	Issue: F
Date: 13/02/2020	Revision / Upgrade Description: Site Re-Designed			
Drawn: L. B-Smith	Checked: T. Monk			
Approved: S. D. Gilroy				

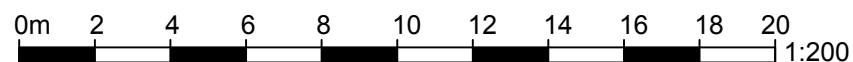


Mobile Broadband Network Limited
Sixth Floor, Thames Tower, Station Road, Reading, RG1 1LX



7400 Cambridge Research Park
Beach Drive, Waterbeach
Cambridge
CB25 9TN
Tel: 01223 792150
Fax: 01223 862752
e: info@sitec-is.co.uk
w: www.sitec-is.co.uk

Site Name:	ENGLEFIELD
Site ID:	501316
Address:	REGENTS PARK ESTATE STANHOPE STREET CAMDEN LONDON NW1 3LN
Title:	265 MAX CONFIGURATION ELEVATION
Project:	T&A STRATEGIC
Purpose of Issue:	GENERAL ARRANGEMENT
EE Cell ID:	90444
MBNL Cell ID:	CMN023
3UK Cell ID:	NW0113
Master Drawing No:	501316_CMN023_90444_NW0113_M011
Issue:	K



PROPOSED MAX CONFIGURATION ELEVATION A

Scale 1:200

Ground level

100mm
50mm
10mm