
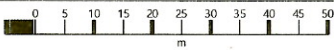
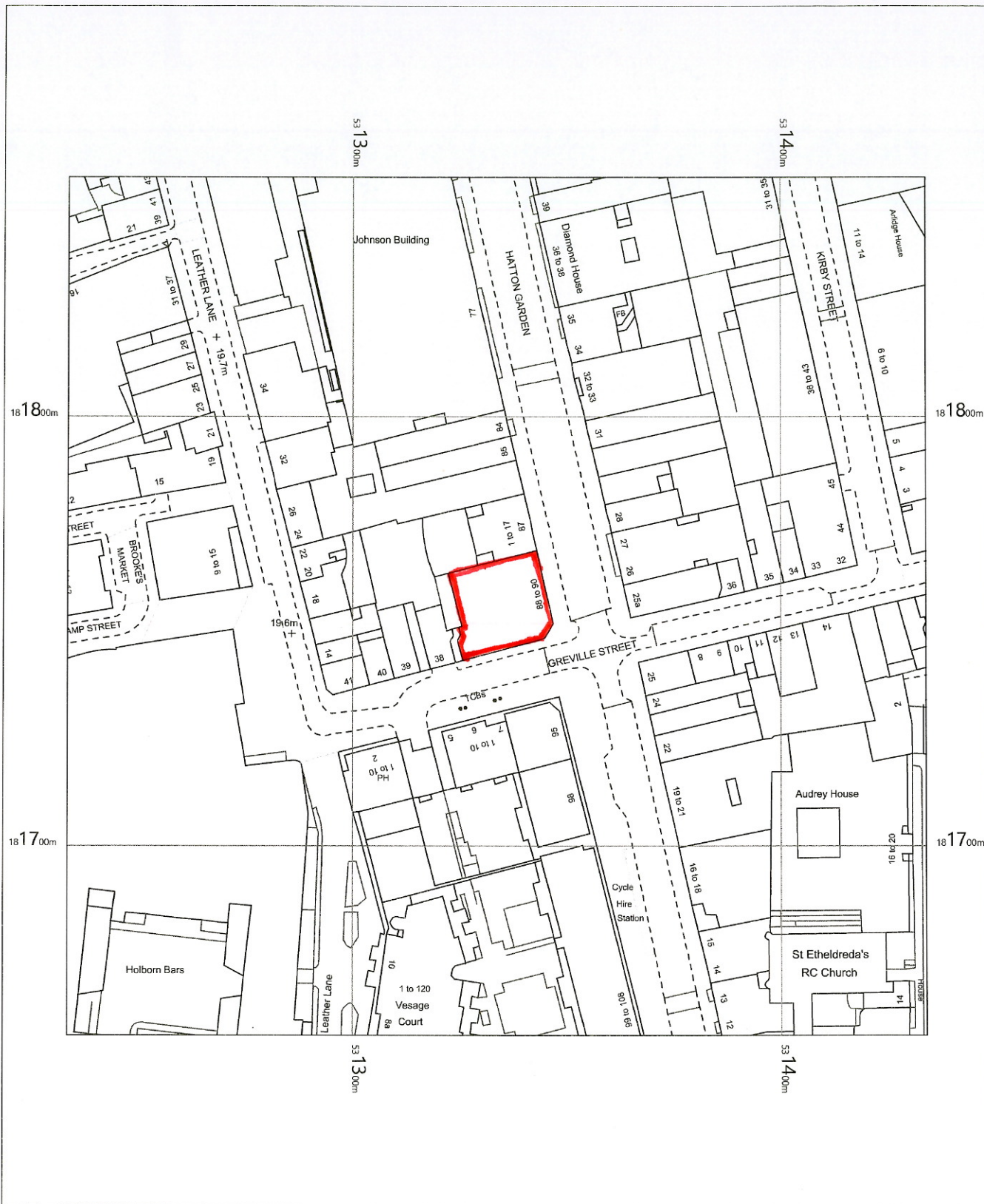


88-90 Hatton Garden



OS MasterMap 1250/2500/10000 scale
 Thursday, May 13, 2021, ID: BLJT-00962025
www.planningapplicationmaps.co.uk

1:1250 scale print at A4, Centre: 531334 E, 181756 N

©Crown Copyright Ordnance Survey. Licence no. 100051661

