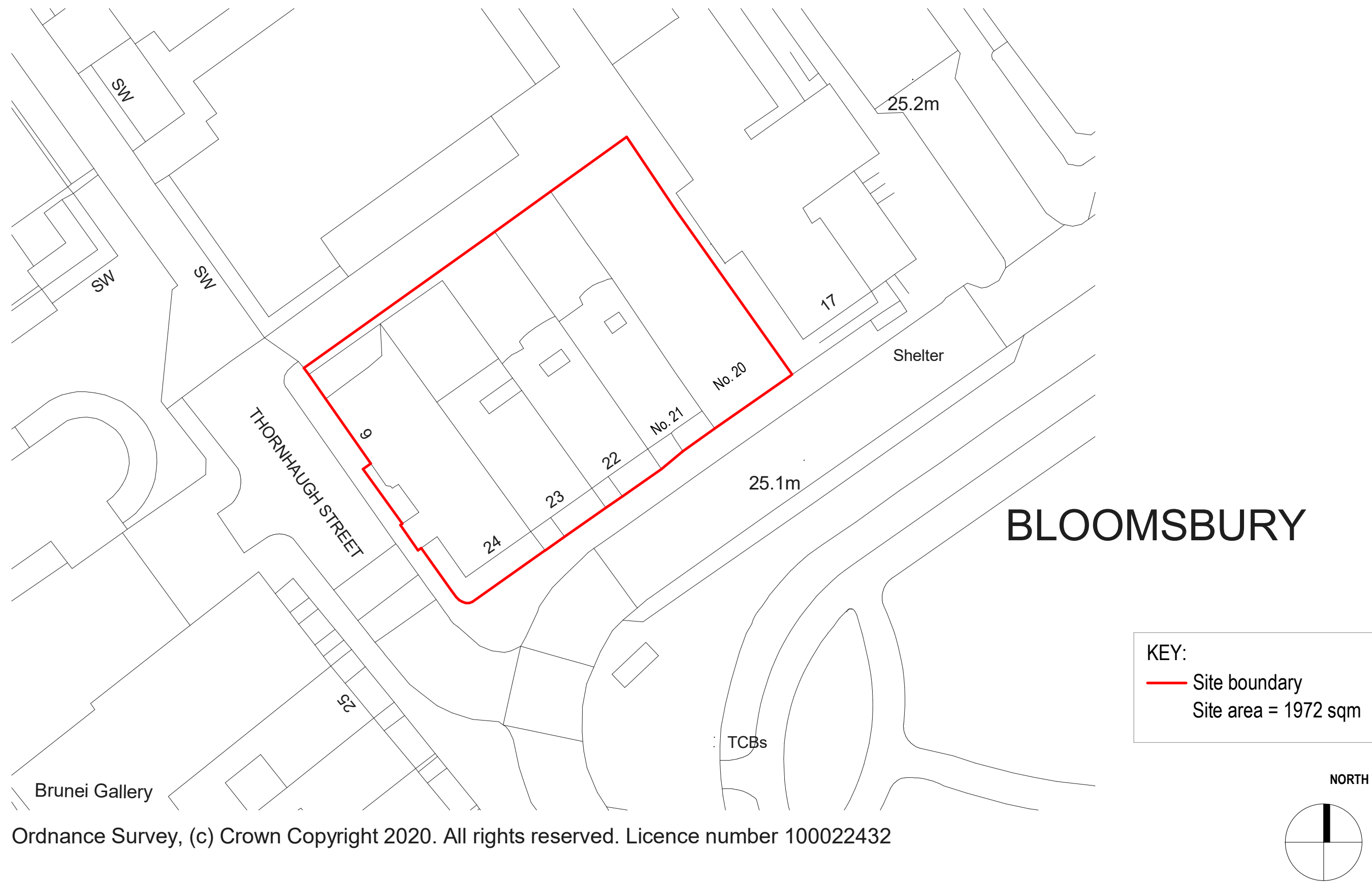


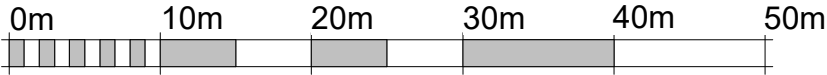
NOTES

Copyright: All rights reserved.
This drawing must not be reproduced without permission.
This drawing must not be scaled. Dimensions are in millimetres unless specified.



Ordnance Survey, (c) Crown Copyright 2020. All rights reserved. Licence number 100022432

P1	23.04.21	Planning		
REV	DATE	REVISION NOTE	BY	CHECK



VISUAL SCALE 1:500 @ A3



Wellfield Chester Road Preston Brook WA7 3BA
T: +44 1928 752 200 E:info@ewa.co.uk

EJM No. 20-24 Russell Square

Site Location Plan

2676_ 19002

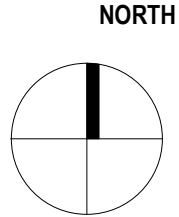
STATUS | PLANNING

DRAWN BY | Author

2676- EWA- ZZ- ZZ- DR- A- 19002

SCALE | 1 : 500

DATE | 12.04.21



P1

REV